
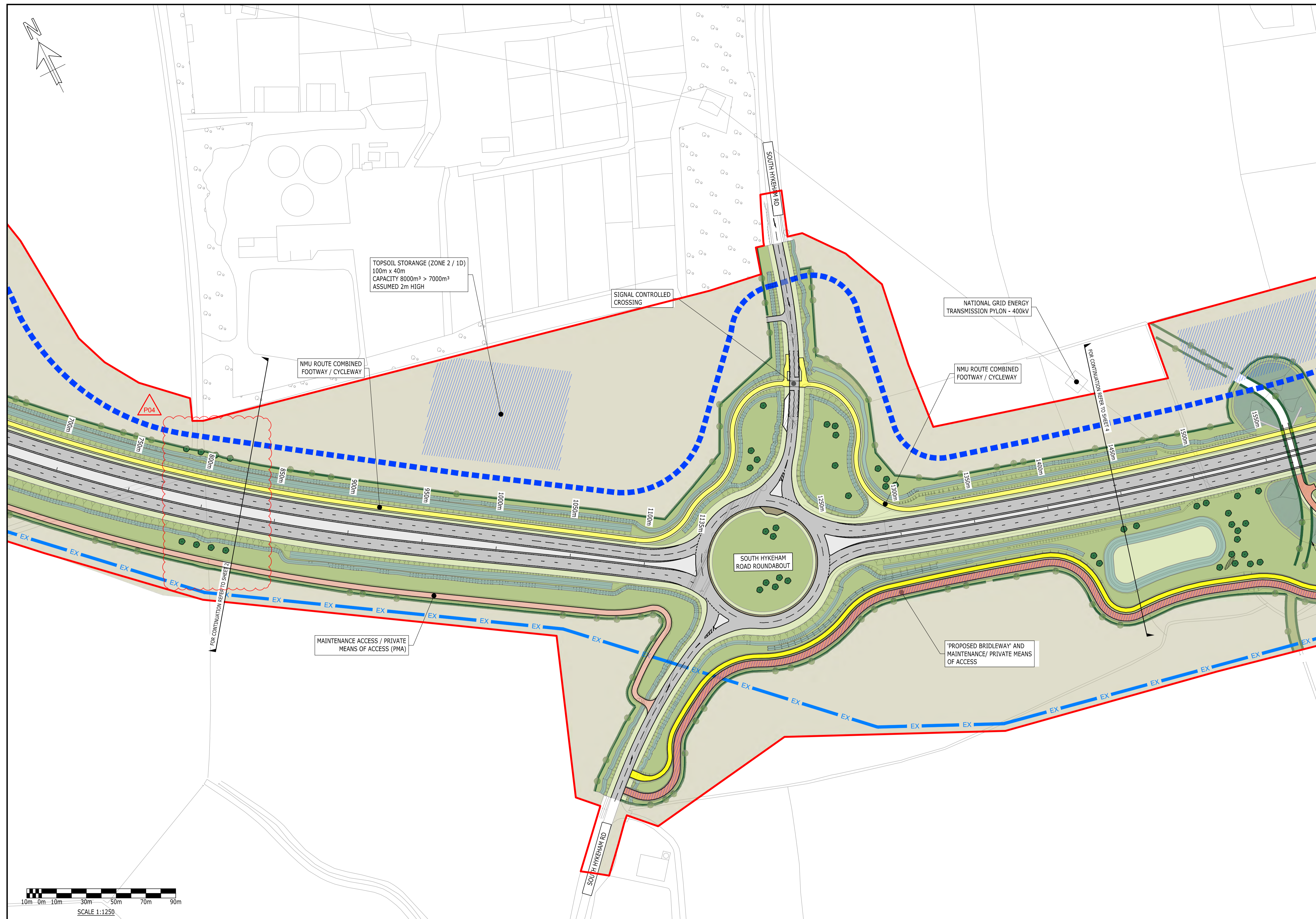



COPYRIGHT RAMBOLL UK LIMITED. ALL RIGHTS RESERVED. THIS DOCUMENT IS ISSUED FOR THE PARTY WHO COMMISSIONED IT AND FOR THE SPECIFIC PURPOSES CONNECTED WITH THE PROJECT ONLY. IT SHOULD NOT BE RELIED UPON BY ANY OTHER PARTY OR USED FOR ANY OTHER PURPOSE. RAMBOLL ACCEPTS NO RESPONSIBILITY OR LIABILITY WHICH MAY ARISE FROM RELIANCE OR USE OF THIS DOCUMENT OR THE DATA CONTAINED HEREIN BY ANY OTHER PARTY OR FOR ANY OTHER PURPOSE.

- Notes
- DO NOT SCALE FROM THIS DRAWING.
 - ALL DIMENSIONS ARE IN METRES UNLESS SHOWN OTHERWISE.
 - ALL LEVELS ARE IN METRES ABOVE ORDNANCE DATUM UNLESS SHOWN OTHERWISE.
 - THIS DRAWING IS TO BE READ IN CONJUNCTION WITH ALL RELEVANT ARCHITECTS AND ENGINEERS DRAWINGS AND SPECIFICATIONS.



Drawing Legend:

	EXISTING BACKGROUND MAPPING		PROPOSED NMU ROUTE COMBINED FOOTWAY / CYCLEWAY		PROPOSED FOOTPATH		AMENITY GRASSLAND		CONSTRUCTION HAUL ROUTE (INDICATIVE)
	PROPOSED DESIGN		PROPOSED ACCESS TRACK - MAINTENANCE / PRIVATE MEANS OF ACCESS (PMA)		WOODLAND PLANTING		WILDFLOWER ENRICHED GRASSLAND		INDICATIVE COMPOUND / PROCESSING AREA
	RED LINE BOUNDARY		PROPOSED ACCESS TRACK / BRIDLEWAY MAINTENANCE / PRIVATE MEANS OF ACCESS (PMA)		WOODLAND EDGE PLANTING		WET GRASSLAND		LAND RETURNED TO AGRICULTURE
	PROPOSED CARRIAGEWAY		PROPOSED FOOTWAY		NATIVE TREE PLANTING		DITCH / WATERCOURSE		NOISE BARRIER
	PROPOSED TRAFFIC ISLAND / CENTRAL RESERVE / HARDSTANDING		PROPOSED MAINTENANCE LAYBY		NATIVE HEDGEROW		MARGINAL PLANTING		INDICATIVE LOCATION OF EXOLUM DIVERSION



Reproduced by permission of Ordnance Survey on behalf of HMSO. © Crown copyright and database right 2022. All rights reserved. Ordnance Survey Licence number 100025370

P01	20/10/23	DB	2023/10/20	BW	20/10/23
P02	26/10/23	DB	LF	BW	26/10/23
P03	Third Issue	DB	AB	AV	08/03/24
P04	Bat hop over moved to CH800	DB	AV	AV	15/03/24
P05	Fifth Issue	DB	BW	AV	19/03/24
Rev	Description	Drawn	Checked	Approved	Date

Suitability: S5 Drawing Status: Suitable for Review & Acceptance

Project Name: North Hykeham Relief Road

Project Client: Lincolnshire County Council
Working for a better future

Project Contractor: Balfour Beatty

Project Designer: RAMBOLL
tel 01244 311855 chester@ramboll.co.uk www.ramboll.co.uk

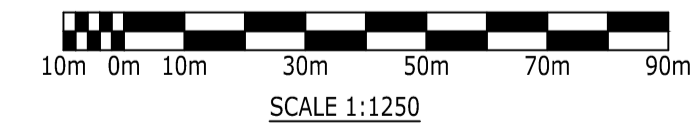
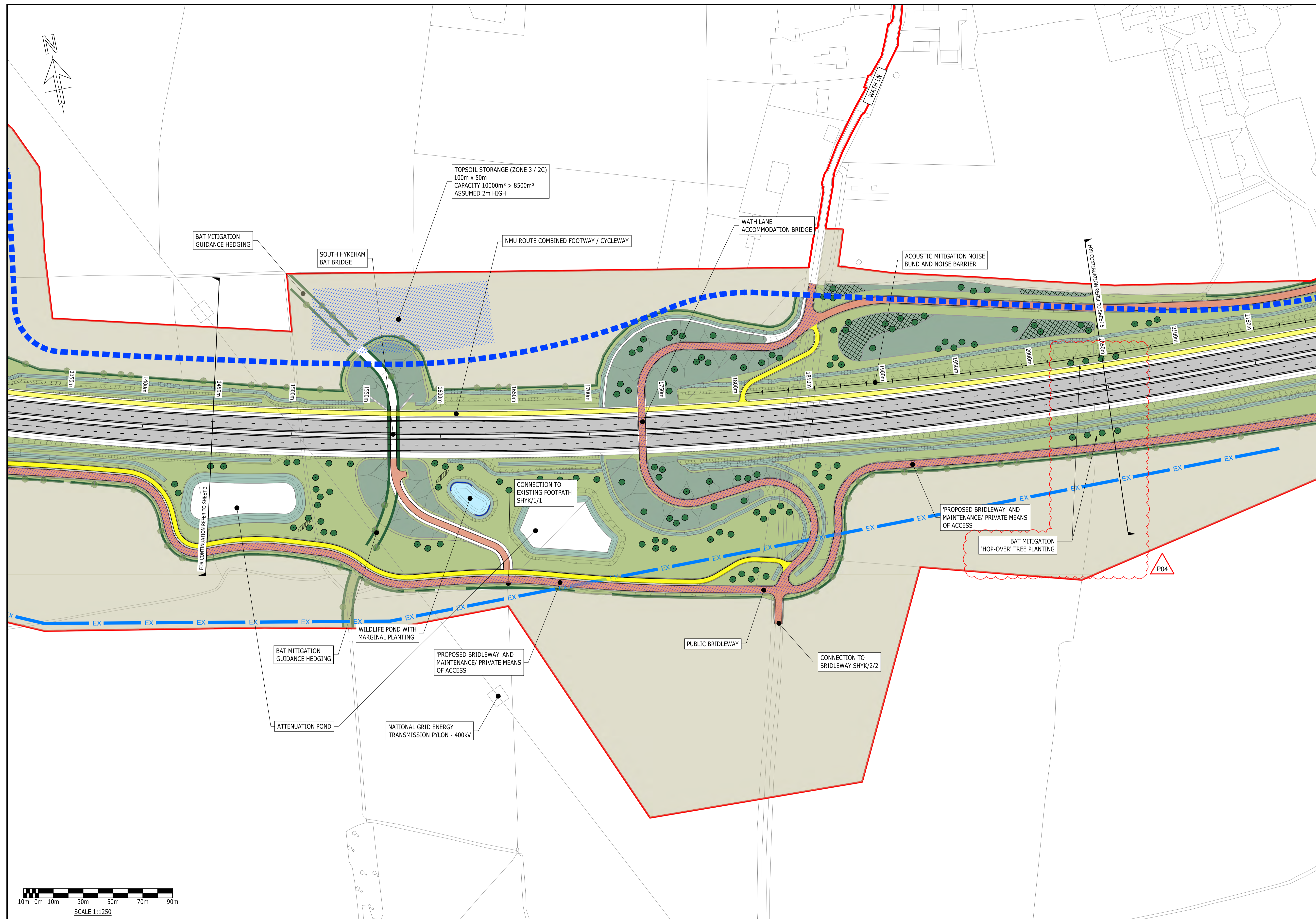
Drawing Title: PLANNING APPLICATION GENERAL ARRANGEMENT

SHEET 3 OF 18

Project No:	Scale (BA1):	Drawn:	Date:
1620013942	1:1250	DB	19/03/24
Drawing No:		Rev:	
NHRR-RAM-HGN-HYKE-DR-CH-00013		P05	

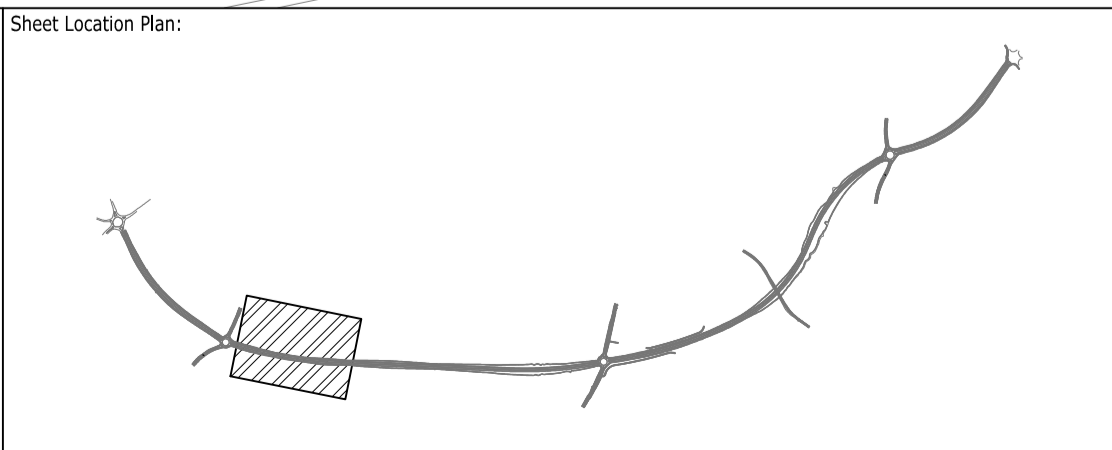
COPYRIGHT RAMBOLL UK LIMITED. ALL RIGHTS RESERVED. THIS DOCUMENT IS ISSUED FOR THE PARTY WHO COMMISSIONED IT AND FOR THE SPECIFIC PURPOSES CONNECTED WITH THE PROJECT ONLY. IT SHOULD NOT BE RELIED UPON BY ANY OTHER PARTY OR USED FOR ANY OTHER PURPOSE. RAMBOLL ACCEPTS NO RESPONSIBILITY OR LIABILITY WHICH MAY ARISE FROM RELIANCE OR USE OF THIS DOCUMENT OR THE DATA CONTAINED HEREIN BY ANY OTHER PARTY OR FOR ANY OTHER PURPOSE.

- Notes
- DO NOT SCALE FROM THIS DRAWING.
 - ALL DIMENSIONS ARE IN METRES UNLESS SHOWN OTHERWISE.
 - ALL LEVELS ARE IN METRES ABOVE ORDNANCE DATUM UNLESS SHOWN OTHERWISE.
 - THIS DRAWING IS TO BE READ IN CONJUNCTION WITH ALL RELEVANT ARCHITECTS AND ENGINEERS DRAWINGS AND SPECIFICATIONS.



Drawing Legend:

	EXISTING BACKGROUND MAPPING		PROPOSED NMU ROUTE COMBINED FOOTWAY / CYCLEWAY		PROPOSED FOOTPATH		AMENITY GRASSLAND		CONSTRUCTION HAUL ROUTE (INDICATIVE)
	PROPOSED DESIGN		PROPOSED ACCESS TRACK - MAINTENANCE / PRIVATE MEANS OF ACCESS (PMA)		WOODLAND PLANTING		WILDFLOWER ENRICHED GRASSLAND		INDICATIVE COMPOUND / PROCESSING AREA
	RED LINE BOUNDARY		PROPOSED ACCESS TRACK / BRIDLEWAY MAINTENANCE / PRIVATE MEANS OF ACCESS (PMA)		WOODLAND EDGE PLANTING		WET GRASSLAND		LAND RETURNED TO AGRICULTURE
	PROPOSED CARRIAGEWAY		PROPOSED FOOTWAY		NATIVE TREE PLANTING		DITCH / WATERCOURSE		NOISE BARRIER
	PROPOSED TRAFFIC ISLAND / CENTRAL RESERVE / HARDSTANDING		PROPOSED MAINTENANCE LAYBY		NATIVE HEDGEROW		MARGINAL PLANTING		INDICATIVE LOCATION OF EXOLUM DIVERSION



Reproduced by permission of Ordnance Survey on behalf of HMSO. © Crown copyright and database right 2022. All rights reserved. Ordnance Survey Licence number 100025370

P01	20/10/23	DB	2023/10/20	BW	20/10/23
P02	26/10/23	DB	LF	BW	26/10/23
P03	Third Issue	DB	AB	AV	08/03/24
P04	Bat hop over moved to CH2050	DB	AV	AV	15/03/24
P05	Fifth Issue	DB	BW	AV	19/03/24

Rev: Drawn, Checked, Approved, Date

Suitability: S5 Suitable for Review & Acceptance

Project Name: North Hykeham Relief Road

Project Client: Lincolnshire County Council
Working for a better future

Project Contractor: Balfour Beatty

Project Designer: RAMBOLL
tel 01244 311855 chester@ramboll.co.uk www.ramboll.co.uk

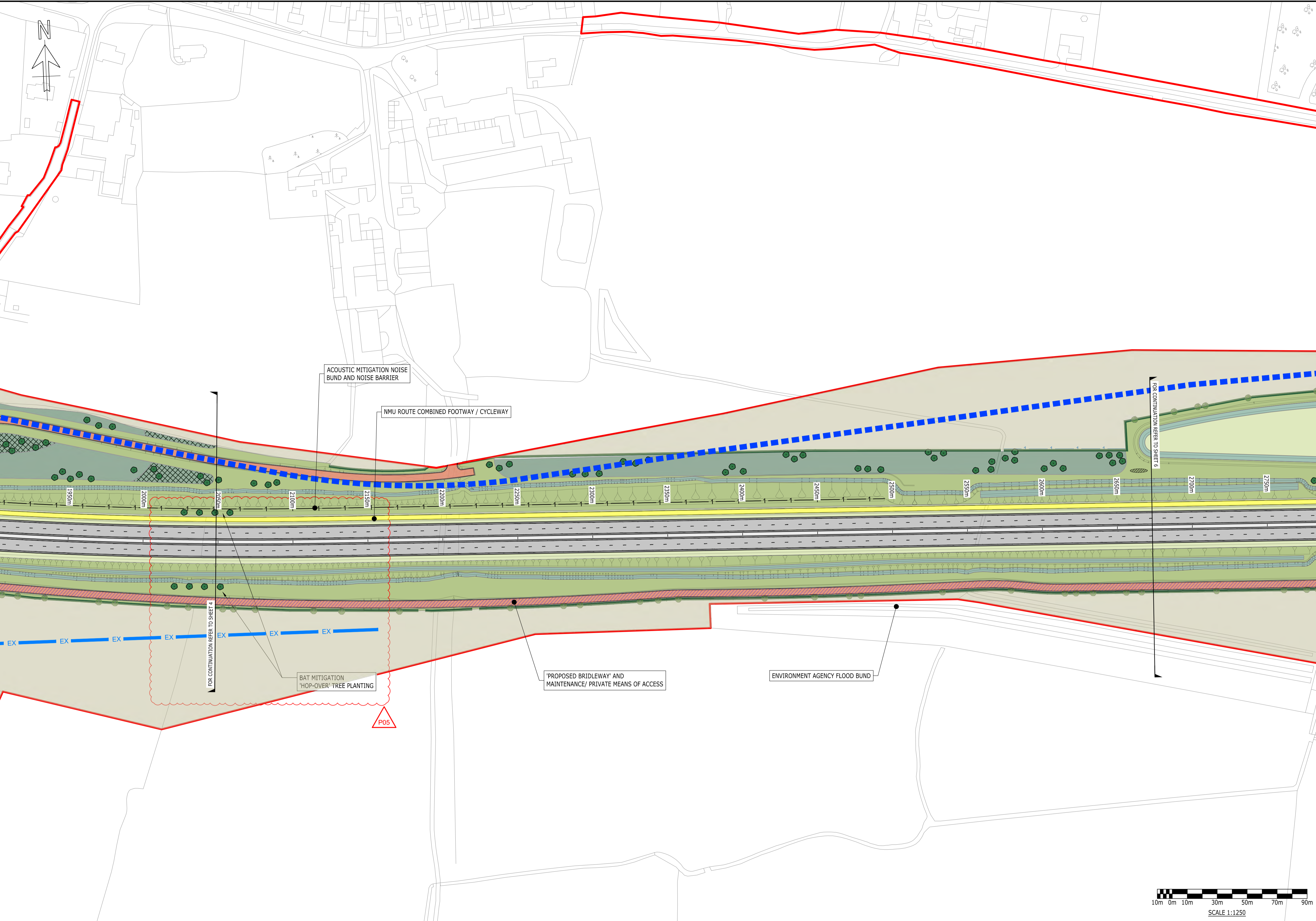
Drawing Title: PLANNING APPLICATION GENERAL ARRANGEMENT

SHEET 4 OF 18

Project No:	Scale (BA1):	Drawn:	Date:
1620013942	1:1250	DB	19/03/24
Drawing No:			Rev:
NHRR-RAM-HGN-HYKE-DR-CH-00014			P05

COPYRIGHT RAMBOLL UK LIMITED. ALL RIGHTS RESERVED. THIS DOCUMENT IS ISSUED FOR THE PARTY WHO COMMISSIONED IT AND FOR THE SPECIFIC PURPOSES CONNECTED WITH THE PROJECT ONLY. IT SHOULD NOT BE RELIED UPON BY ANY OTHER PARTY OR USED FOR ANY OTHER PURPOSE. RAMBOLL ACCEPTS NO RESPONSIBILITY OR LIABILITY WHICH MAY ARISE FROM RELIANCE OR USE OF THIS DOCUMENT OR THE DATA CONTAINED HEREIN BY ANY OTHER PARTY OR FOR ANY OTHER PURPOSE.

- Notes
- DO NOT SCALE FROM THIS DRAWING.
 - ALL DIMENSIONS ARE IN METRES UNLESS SHOWN OTHERWISE.
 - ALL LEVELS ARE IN METRES ABOVE ORDNANCE DATUM UNLESS SHOWN OTHERWISE.
 - THIS DRAWING IS TO BE READ IN CONJUNCTION WITH ALL RELEVANT ARCHITECTS AND ENGINEERS DRAWINGS AND SPECIFICATIONS.



Drawing Legend:

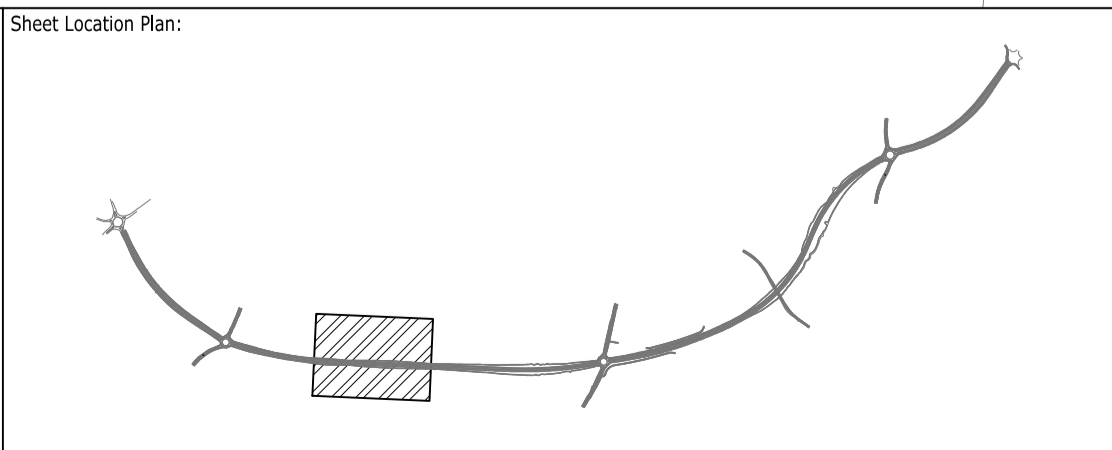
	EXISTING BACKGROUND MAPPING
	PROPOSED DESIGN
	RED LINE BOUNDARY
	PROPOSED CARRIAGEWAY
	PROPOSED TRAFFIC ISLAND / CENTRAL RESERVE / HARDSTANDING

	PROPOSED NMU ROUTE COMBINED FOOTWAY / CYCLEWAY
	PROPOSED ACCESS TRACK - MAINTENANCE / PRIVATE MEANS OF ACCESS (PMA)
	PROPOSED ACCESS TRACK / BRIDLEWAY MAINTENANCE / PRIVATE MEANS OF ACCESS (PMA)
	PROPOSED FOOTWAY
	PROPOSED MAINTENANCE LAYBY

	PROPOSED FOOTPATH
	WOODLAND PLANTING
	WOODLAND EDGE PLANTING
	NATIVE TREE PLANTING
	NATIVE HEDGEROW

	AMENITY GRASSLAND
	WILDFLOWER ENRICHED GRASSLAND
	WET GRASSLAND
	DITCH / WATERCOURSE
	MARGINAL PLANTING

	CONSTRUCTION HAUL ROUTE (INDICATIVE)
	INDICATIVE COMPOUND / PROCESSING AREA
	LAND RETURNED TO AGRICULTURE
	NOISE BARRIER
	INDICATIVE LOCATION OF EXOLUM DIVERSION



Reproduced by permission of Ordnance Survey on behalf of HSMO. © Crown copyright and database right 2022. All rights reserved. Ordnance Survey Licence number 100025370

P01	20/10/23	DB	2023/10/20	BW	20/10/23
P02	26/10/23	DB	LF	BW	26/10/23
P03	Third Issue	DB	AB	AV	08/03/24
P04	Bat hop over moved to CH2050	DB	AV	AV	15/03/24
P05	Fifth Issue	DB	BW	AV	19/03/24

Rev	Description	Drawn	Checked	Approved	Date
-----	-------------	-------	---------	----------	------

Suitability: **S5** Suitable for Review & Acceptance

Project Name: **North Hykeham Relief Road**

Project Client: **Lincolnshire County Council**
Working for a better future

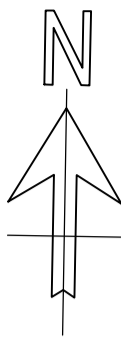
Project Contractor: **Balfour Beatty**

Project Designer: **RAMBOLL**
tel 01244 311855 chester@ramboll.co.uk www.ramboll.co.uk

Drawing Title: **PLANNING APPLICATION GENERAL ARRANGEMENT**

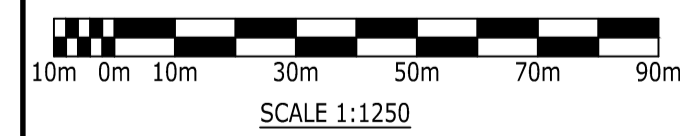
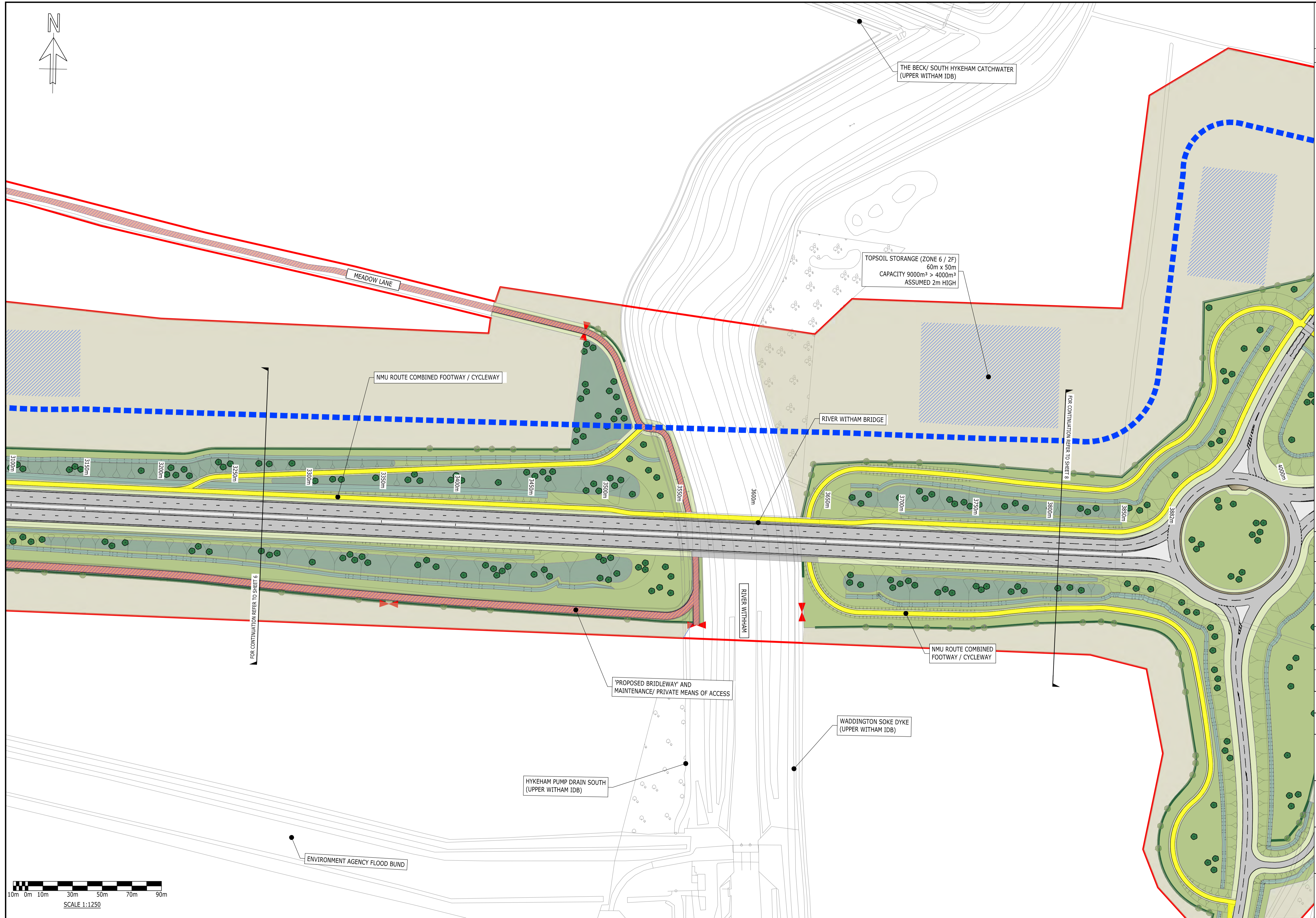
SHEET 5 OF 18

Project No:	Scale (BA1):	Drawn:	Date:
1620013942	1:1250	DB	19/03/24
Drawing No:		Rev:	
NHRR-RAM-HGN-HYKE-DR-CH-00015		P05	

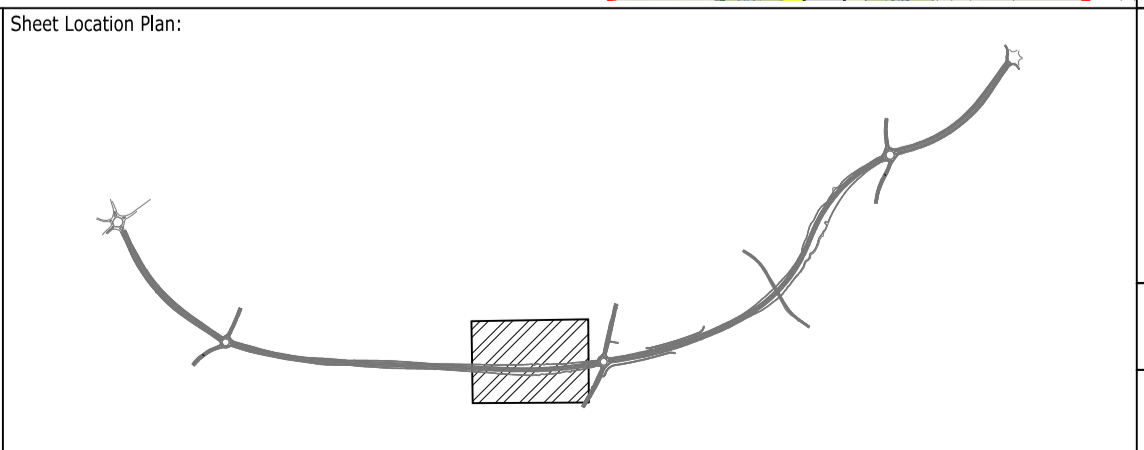


COPYRIGHT RAMBOLL UK LIMITED. ALL RIGHTS RESERVED. THIS DOCUMENT IS ISSUED FOR THE PARTY WHO COMMISSIONED IT AND FOR THE SPECIFIC PURPOSES CONNECTED WITH THE PROJECT ONLY. IT SHOULD NOT BE RELIED UPON BY ANY OTHER PARTY OR USED FOR ANY OTHER PURPOSE. RAMBOLL ACCEPTS NO RESPONSIBILITY OR LIABILITY WHICH MAY ARISE FROM RELIANCE OR USE OF THIS DOCUMENT OR THE DATA CONTAINED HEREIN BY ANY OTHER PARTY OR FOR ANY OTHER PURPOSE.

- Notes
- DO NOT SCALE FROM THIS DRAWING.
 - ALL DIMENSIONS ARE IN METRES UNLESS SHOWN OTHERWISE.
 - ALL LEVELS ARE IN METRES ABOVE ORDNANCE DATUM UNLESS SHOWN OTHERWISE.
 - THIS DRAWING IS TO BE READ IN CONJUNCTION WITH ALL RELEVANT ARCHITECTS AND ENGINEERS DRAWINGS AND SPECIFICATIONS.



Drawing Legend:	
	EXISTING BACKGROUND MAPPING
	PROPOSED DESIGN
	RED LINE BOUNDARY
	PROPOSED CARRIAGEWAY
	PROPOSED TRAFFIC ISLAND / CENTRAL RESERVE / HARDSTANDING
	PROPOSED NMU ROUTE COMBINED FOOTWAY / CYCLEWAY
	PROPOSED ACCESS TRACK - MAINTENANCE / PRIVATE MEANS OF ACCESS (PMA)
	PROPOSED ACCESS TRACK / BRIDLEWAY MAINTENANCE / PRIVATE MEANS OF ACCESS (PMA)
	PROPOSED FOOTWAY
	PROPOSED MAINTENANCE LAYBY
	PROPOSED FOOTPATH
	WOODLAND PLANTING
	WOODLAND EDGE PLANTING
	NATIVE TREE PLANTING
	NATIVE HEDGEROW
	AMENITY GRASSLAND
	WILDFLOWER ENRICHED GRASSLAND
	WET GRASSLAND
	DITCH / WATERCOURSE
	MARGINAL PLANTING
	CONSTRUCTION HAUL ROUTE (INDICATIVE)
	INDICATIVE COMPOUND / PROCESSING AREA
	LAND RETURNED TO AGRICULTURE
	NOISE BARRIER
	INDICATIVE LOCATION OF EXOLUM DIVERSION



Reproduced by permission of Ordnance Survey on behalf of HMSO. © Crown copyright and database right 2022. All rights reserved. Ordnance Survey Licence number 100025370

P01	First Issue	DB	LF	BW	20/10/23
P02	Second Issue	DB	LF	BW	26/10/23
P03	Third Issue	DB	BW	AV	19/03/24

Rev	Description	Drawn	Checked	Approved	Date

Suitability: **S5** Drawing Status: **Suitable for Review & Acceptance**

Project Name: **North Hykeham Relief Road**

Project Client: **Lincolnshire County Council**
Working for a better future

Project Contractor: **Balfour Beatty**

Project Designer: **RAMBOLL**
tel 01244 311855 chester@ramboll.co.uk www.ramboll.co.uk

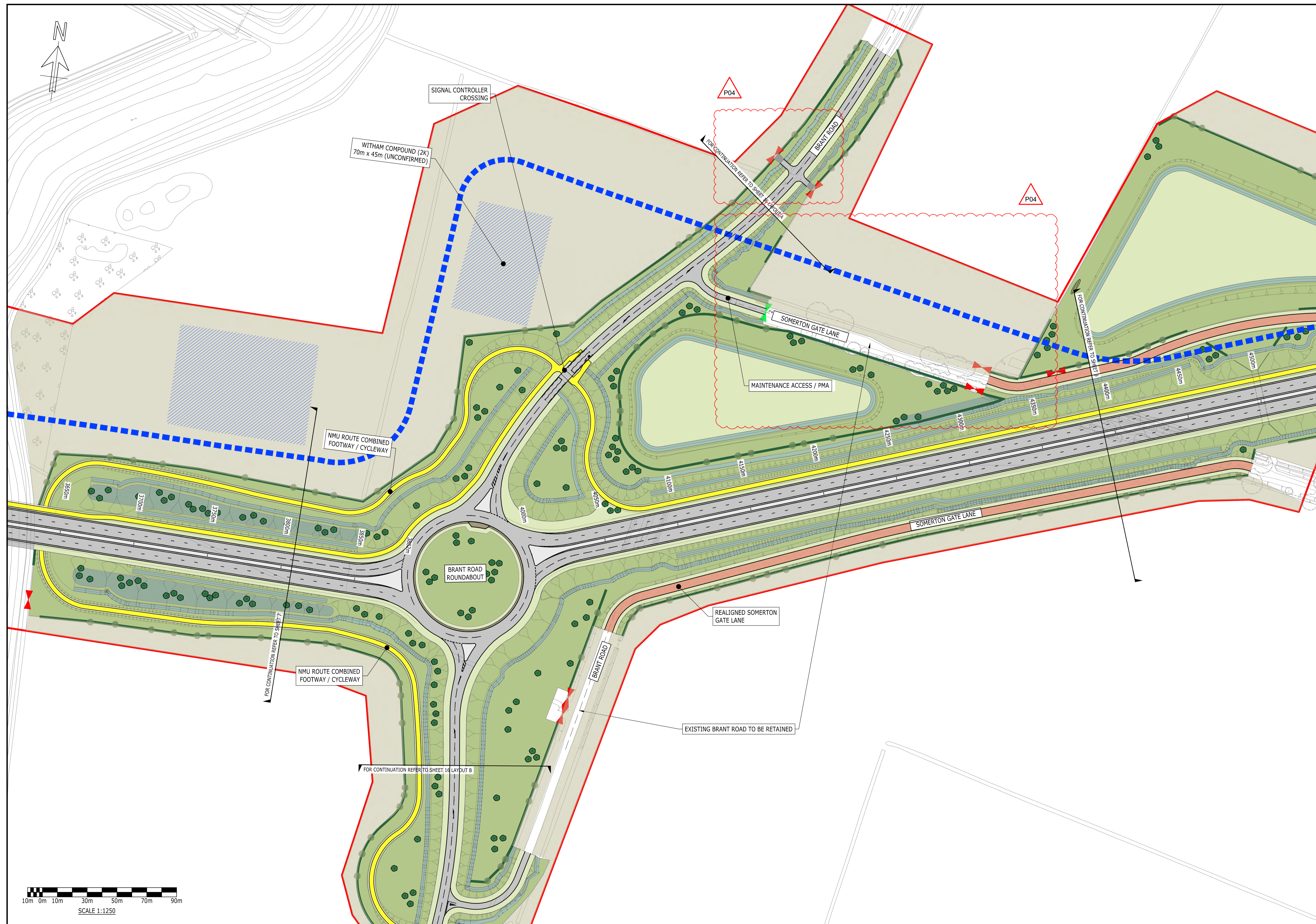
Drawing Title: **PLANNING APPLICATION GENERAL ARRANGEMENT**

SHEET 7 OF 18

Project No:	Scale (BA1):	Drawn:	Date:
1620013942	1:1250	DB	19/03/24
Drawing No:	Rev:		
NHRR-RAM-HGN-HYKE-DR-CH-00017	P03		

COPYRIGHT RAMBOLL UK LIMITED. ALL RIGHTS RESERVED. THIS DOCUMENT IS ISSUED FOR THE PARTY WHO COMMISSIONED IT AND FOR THE SPECIFIC PURPOSES CONNECTED WITH THE PROJECT ONLY. IT SHOULD NOT BE RELIED UPON BY ANY OTHER PARTY OR USED FOR ANY OTHER PURPOSE. RAMBOLL ACCEPTS NO RESPONSIBILITY OR LIABILITY WHICH MAY ARISE FROM RELIANCE OR USE OF THIS DOCUMENT OR THE DATA CONTAINED HEREIN BY ANY OTHER PARTY OR FOR ANY OTHER PURPOSE.

- Notes
- DO NOT SCALE FROM THIS DRAWING.
 - ALL DIMENSIONS ARE IN METRES UNLESS SHOWN OTHERWISE.
 - ALL LEVELS ARE IN METRES ABOVE ORDNANCE DATUM UNLESS SHOWN OTHERWISE.
 - THIS DRAWING IS TO BE READ IN CONJUNCTION WITH ALL RELEVANT ARCHITECTS AND ENGINEERS DRAWINGS AND SPECIFICATIONS.



Reproduced by permission of Ordnance Survey on behalf of HMSO. © Crown copyright and database right 2022. All rights reserved. Ordnance Survey Licence number 100025370

P01	20/10/23	DB	2023/10/20	BW	20/10/23
P02	26/10/23	DB	LF	BW	26/10/23
P03	Third Issue	DB	AB	AV	08/03/24
P04	Hedge proposals & field accesses updated	DB	AV	AV	15/03/24
P05	Fifth Issue	DB	BW	AV	19/03/24

Rev	Description	Drawn	Checked	Approved	Date

Suitability: **S5** Drawing Status: **Suitable for Review & Acceptance**

Project Name: **North Hykeham Relief Road**

Project Client: **Lincolnshire County Council**
Working for a better future

Project Contractor: **Balfour Beatty**

Project Designer: **RAMBOLL**
 tel 01244 311855 chester@ramboll.co.uk www.ramboll.co.uk

Drawing Title: **PLANNING APPLICATION GENERAL ARRANGEMENT**

SHEET 8 OF 18

Project No:	Scale (BA1):	Drawn:	Date:
1620013942	1:1250	DB	19/03/24
Drawing No:			
NHRR-RAM-HGN-HYKE-DR-CH-00018			P05

Drawing Legend:

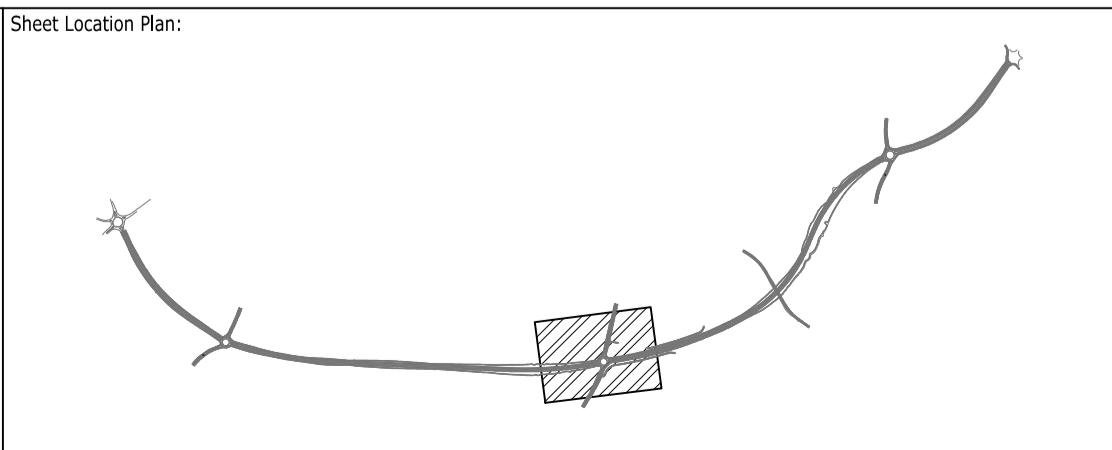
	EXISTING BACKGROUND MAPPING
	PROPOSED DESIGN
	RED LINE BOUNDARY
	PROPOSED CARRIAGEWAY
	PROPOSED TRAFFIC ISLAND / CENTRAL RESERVE / HARDSTANDING

	PROPOSED NMU ROUTE COMBINED FOOTWAY / CYCLEWAY
	PROPOSED ACCESS TRACK - MAINTENANCE / PRIVATE MEANS OF ACCESS (PMA)
	PROPOSED ACCESS TRACK / BRIDLEWAY MAINTENANCE / PRIVATE MEANS OF ACCESS (PMA)
	PROPOSED FOOTWAY
	PROPOSED MAINTENANCE LAYBY

	PROPOSED FOOTPATH
	WOODLAND PLANTING
	WOODLAND EDGE PLANTING
	NATIVE TREE PLANTING
	NATIVE HEDGEROW

	AMENITY GRASSLAND
	WILDFLOWER ENRICHED GRASSLAND
	WET GRASSLAND
	DITCH / WATERCOURSE
	MARGINAL PLANTING

	CONSTRUCTION HAUL ROUTE (INDICATIVE)
	INDICATIVE COMPOUND / PROCESSING AREA
	LAND RETURNED TO AGRICULTURE
	NOISE BARRIER
	INDICATIVE LOCATION OF EXOLUM DIVERSION



COPYRIGHT RAMBOLL UK LIMITED. ALL RIGHTS RESERVED. THIS DOCUMENT IS ISSUED FOR THE PARTY WHO COMMISSIONED IT AND FOR THE SPECIFIC PURPOSES CONNECTED WITH THE PROJECT ONLY. IT SHOULD NOT BE RELIED UPON BY ANY OTHER PARTY OR USED FOR ANY OTHER PURPOSE. RAMBOLL ACCEPTS NO RESPONSIBILITY OR LIABILITY WHICH MAY ARISE FROM RELIANCE OR USE OF THIS DOCUMENT OR THE DATA CONTAINED HEREIN BY ANY OTHER PARTY OR FOR ANY OTHER PURPOSE.

- Notes
- DO NOT SCALE FROM THIS DRAWING.
 - ALL DIMENSIONS ARE IN METRES UNLESS SHOWN OTHERWISE.
 - ALL LEVELS ARE IN METRES ABOVE ORDNANCE DATUM UNLESS SHOWN OTHERWISE.
 - THIS DRAWING IS TO BE READ IN CONJUNCTION WITH ALL RELEVANT ARCHITECTS AND ENGINEERS DRAWINGS AND SPECIFICATIONS.



Reproduced by permission of Ordnance Survey on behalf of HSMO. © Crown copyright and database right 2022. All rights reserved. Ordnance Survey Licence number 100025370

P01	20/10/23	DB	2023/10/20	BW	20/10/23
P02	26/10/23	DB	LF	BW	26/10/23
P03	Third Issue	DB	AB	AV	08/03/24
P04	Bat hop over aided CH4950	DB	AV	AV	15/03/24
P05	Fifth Issue	DB	BW	AV	19/03/24

Rev	Description	Drawn	Checked	Approved	Date

Suitability: S5 Drawing Status: Suitable for Review & Acceptance

Project Name: North Hykeham Relief Road

Project Client:

Project Contractor:

Project Designer:

Drawing Title:
**PLANNING APPLICATION
 GENERAL ARRANGEMENT**

SHEET 9 OF 18

Project No:	Scale (BA1):	Drawn:	Date:
1620013942	1:1250	DB	19/03/24
Drawing No:		Rev:	
NHRR-RAM-HGN-HYKE-DR-CH-00019		P05	

Drawing Legend:

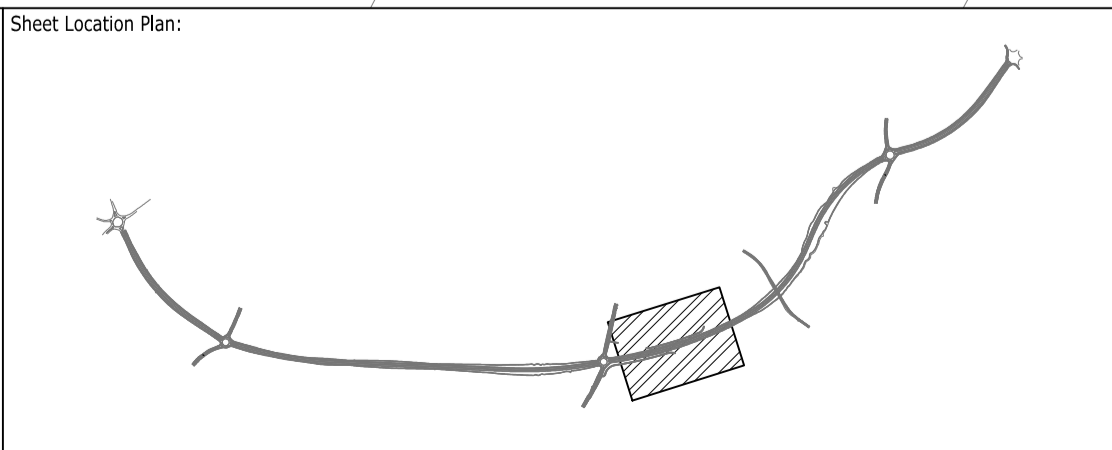
	EXISTING BACKGROUND MAPPING
	PROPOSED DESIGN
	RED LINE BOUNDARY
	PROPOSED CARRIAGEWAY
	PROPOSED TRAFFIC ISLAND / CENTRAL RESERVE / HARDSTANDING

	PROPOSED NMU ROUTE COMBINED FOOTWAY / CYCLEWAY
	PROPOSED ACCESS TRACK - MAINTENANCE / PRIVATE MEANS OF ACCESS (PMA)
	PROPOSED ACCESS TRACK / BRIDLEWAY MAINTENANCE / PRIVATE MEANS OF ACCESS (PMA)
	PROPOSED FOOTWAY
	PROPOSED MAINTENANCE LAYBY

	PROPOSED FOOTPATH
	WOODLAND PLANTING
	WOODLAND EDGE PLANTING
	NATIVE TREE PLANTING
	NATIVE HEDGEROW

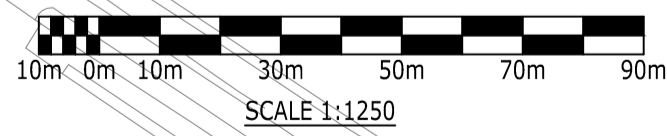
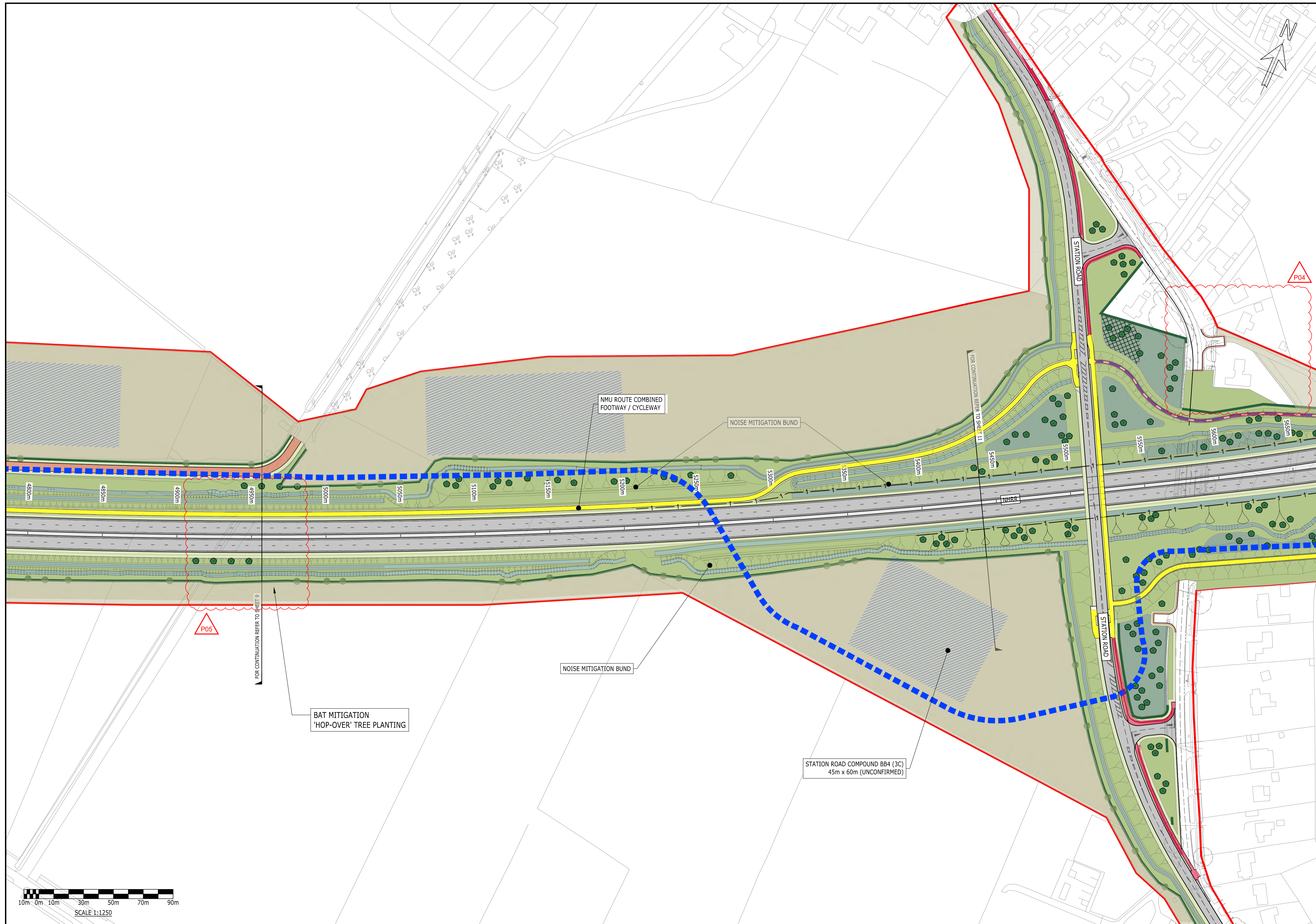
	AMENITY GRASSLAND
	WILDFLOWER ENRICHED GRASSLAND
	WET GRASSLAND
	DITCH / WATERCOURSE
	MARGINAL PLANTING

	CONSTRUCTION HAUL ROUTE (INDICATIVE)
	INDICATIVE COMPOUND / PROCESSING AREA
	LAND RETURNED TO AGRICULTURE
	NOISE BARRIER
	INDICATIVE LOCATION OF EXOLUM DIVERSION



COPYRIGHT RAMBOLL UK LIMITED. ALL RIGHTS RESERVED. THIS DOCUMENT IS ISSUED FOR THE PARTY WHO COMMISSIONED IT AND FOR THE SPECIFIC PURPOSES CONNECTED WITH THE PROJECT ONLY. IT SHOULD NOT BE RELIED UPON BY ANY OTHER PARTY OR USED FOR ANY OTHER PURPOSE. RAMBOLL ACCEPTS NO RESPONSIBILITY OR LIABILITY WHICH MAY ARISE FROM RELIANCE OR USE OF THIS DOCUMENT OR THE DATA CONTAINED HEREIN BY ANY OTHER PARTY OR FOR ANY OTHER PURPOSE.

- Notes
- DO NOT SCALE FROM THIS DRAWING.
 - ALL DIMENSIONS ARE IN METRES UNLESS SHOWN OTHERWISE.
 - ALL LEVELS ARE IN METRES ABOVE ORDNANCE DATUM UNLESS SHOWN OTHERWISE.
 - THIS DRAWING IS TO BE READ IN CONJUNCTION WITH ALL RELEVANT ARCHITECTS AND ENGINEERS DRAWINGS AND SPECIFICATIONS.



Drawing Legend:

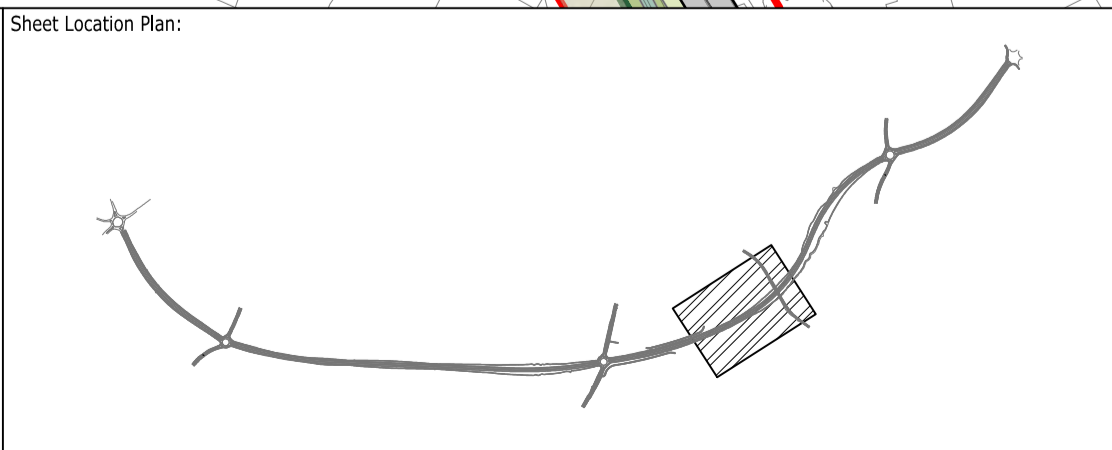
	EXISTING BACKGROUND MAPPING
	PROPOSED DESIGN
	RED LINE BOUNDARY
	PROPOSED CARRIAGEWAY
	PROPOSED TRAFFIC ISLAND / CENTRAL RESERVE / HARDSTANDING

	PROPOSED NMU ROUTE COMBINED FOOTWAY / CYCLEWAY
	PROPOSED ACCESS TRACK - MAINTENANCE / PRIVATE MEANS OF ACCESS (PMA)
	PROPOSED ACCESS TRACK / BRIDLEWAY MAINTENANCE / PRIVATE MEANS OF ACCESS (PMA)
	PROPOSED FOOTWAY
	PROPOSED MAINTENANCE LAYBY

	PROPOSED FOOTPATH
	WOODLAND PLANTING
	WOODLAND EDGE PLANTING
	NATIVE TREE PLANTING
	NATIVE HEDGEROW

	AMENITY GRASSLAND
	WILDFLOWER ENRICHED GRASSLAND
	WET GRASSLAND
	DITCH / WATERCOURSE
	MARGINAL PLANTING

	CONSTRUCTION HAUL ROUTE (INDICATIVE)
	INDICATIVE COMPOUND / PROCESSING AREA
	LAND RETURNED TO AGRICULTURE
	NOISE BARRIER
	INDICATIVE LOCATION OF EXOLUM DIVERSION



Reproduced by permission of Ordnance Survey on behalf of HSMO. © Crown copyright and database right 2022. All rights reserved. Ordnance Survey Licence number 100025370

P01	20/10/23	DB	2023/10/20	BW	20/10/23
P02	26/10/23	DB	LF	BW	26/10/23
P03	Third Issue	DB	AB	AV	08/03/24
P04	Bat hop over added CH4950 & 56 Station Rd updated	DB	AV	AV	15/03/24
P05	Fifth Issue	DB	BW	AV	19/03/24

Rev	Description	Drawn	Checked	Approved	Date
-----	-------------	-------	---------	----------	------

Suitability: **S5** Drawing Status: **Suitable for Review & Acceptance**

Project Name: **North Hykeham Relief Road**

Project Client: **Lincolnshire COUNTY COUNCIL**
Working for a better future

Project Contractor: **Balfour Beatty**

Project Designer: **RAMBOLL**
tel 01244 311855 chester@ramboll.co.uk www.ramboll.co.uk

Drawing Title: **PLANNING APPLICATION GENERAL ARRANGEMENT**

SHEET 10 OF 18

Project No:	Scale (BA1):	Drawn:	Date:
1620013942	1:1250	DB	19/03/24
Drawing No:		Rev:	
NHRR-RAM-HGN-HYKE-DR-CH-00020		P05	

COPYRIGHT RAMBOLL UK LIMITED. ALL RIGHTS RESERVED. THIS DOCUMENT IS ISSUED FOR THE PARTY WHO COMMISSIONED IT AND FOR THE SPECIFIC PURPOSES CONNECTED WITH THE PROJECT ONLY. IT SHOULD NOT BE RELIED UPON BY ANY OTHER PARTY OR USED FOR ANY OTHER PURPOSE. RAMBOLL ACCEPTS NO RESPONSIBILITY OR LIABILITY WHICH MAY ARISE FROM RELIANCE OR USE OF THIS DOCUMENT OR THE DATA CONTAINED HEREIN BY ANY OTHER PARTY OR FOR ANY OTHER PURPOSE.

- Notes
- DO NOT SCALE FROM THIS DRAWING.
 - ALL DIMENSIONS ARE IN METRES UNLESS SHOWN OTHERWISE.
 - ALL LEVELS ARE IN METRES ABOVE ORDNANCE DATUM UNLESS SHOWN OTHERWISE.
 - THIS DRAWING IS TO BE READ IN CONJUNCTION WITH ALL RELEVANT ARCHITECTS AND ENGINEERS DRAWINGS AND SPECIFICATIONS.



Reproduced by permission of Ordnance Survey on behalf of HMSO. © Crown copyright and database right 2022. All rights reserved. Ordnance Survey Licence number 100025370

P01	20/10/23	DB	2023/10/20	BW	20/10/23
P02	26/10/23	DB	LF	BW	26/10/23
P03	Third Issue	DB	AB	AV	08/03/24
P04	56 Station Rd updated. Footpath extended	DB	AV	AV	15/03/24
P05	Fifth Issue	DB	BW	AV	19/03/24

Rev	Description	Drawn	Checked	Approved	Date
S5	Suitable for Review & Acceptance				

Project Name: North Hykeham Relief Road

Project Client: Lincolnshire COUNTY COUNCIL
Working for a better future

Project Contractor: Balfour Beatty

Project Designer: RAMBOLL
tel 01244 311855 chester@ramboll.co.uk www.ramboll.co.uk

Drawing Title: PLANNING APPLICATION GENERAL ARRANGEMENT

SHEET 11 OF 18

Project No:	Scale (BA1):	Drawn:	Date:
1620013942	1:1250	DB	19/03/24
Drawing No:		Rev:	
NHRR-RAM-HGN-HYKE-DR-CH-00021		P05	

Drawing Legend:

	EXISTING BACKGROUND MAPPING
	PROPOSED DESIGN
	RED LINE BOUNDARY
	PROPOSED CARRIAGEWAY
	PROPOSED TRAFFIC ISLAND / CENTRAL RESERVE / HARDSTANDING

	PROPOSED NMU ROUTE COMBINED FOOTWAY / CYCLEWAY
	PROPOSED ACCESS TRACK - MAINTENANCE / PRIVATE MEANS OF ACCESS (PMA)
	PROPOSED ACCESS TRACK / BRIDLEWAY MAINTENANCE / PRIVATE MEANS OF ACCESS (PMA)
	PROPOSED FOOTWAY
	PROPOSED MAINTENANCE LAYBY

	PROPOSED FOOTPATH
	WOODLAND PLANTING
	WOODLAND EDGE PLANTING
	NATIVE TREE PLANTING
	NATIVE HEDGEROW

	AMENITY GRASSLAND
	WILDFLOWER ENRICHED GRASSLAND
	WET GRASSLAND
	DITCH / WATERCOURSE
	MARGINAL PLANTING

	CONSTRUCTION HAUL ROUTE (INDICATIVE)
	INDICATIVE COMPOUND / PROCESSING AREA
	LAND RETURNED TO AGRICULTURE
	NOISE BARRIER
	INDICATIVE LOCATION OF EXOLUM DIVERSION

