

NOTICE OF CONFIRMATION OF PUBLIC PATH ORDER

HIGHWAYS ACT 1980, SECTION 118

LINCOLNSHIRE COUNTY COUNCIL

NORTH HYKEHAM PUBLIC FOOTPATH NUMBER 1


PUBLIC PATH EXTINGUISHMENT ORDER 2025

On 3 June 2025 Lincolnshire County Council confirmed the above-named Order. The effect of the Order as confirmed is to extinguish the whole width of Public Footpath 1 in the parish of North Hykeham commencing on the southwest boundary of 10 Russell Avenue at Ordnance Survey Grid Reference SK 9445 6547 (A), running in a south south westerly direction over a scrub field for approximately 112 metres to OSGR SK 9438 6538 (B). Here it turns in a generally west south westerly direction across a grassed area for approximately 152 metres to join the unaffected part of Public Footpath 1 at OSGR SK 9425 6530 (C). The total length of extinguished footpath is approximately 264 metres as shown between points A-B-C on Order plan numbered 2024/020/PPO384/A4.

A copy of the confirmed Order and the Order plan have been placed and may be seen during office hours at Main Reception, Lincolnshire County Council, County Offices, Newland, Lincoln, LN1 1YL. Copies of the Order and plan may be requested free of charge from Sally Ironmonger, tel: 01522 552117/e-mail: sally.ironmonger@lincolnshire.gov.uk ref: SXI.PLA021.120.NORTH HYKEHAM. A copy of the Order and plan may also be viewed online at <https://www.lincolnshire.gov.uk/council-business/public-notices/1>. In addition Order plan numbered 2024/020/PPO384/A4 is displayed with this notice.

The Order comes into force as from 1 July 2025 but if a person aggrieved by the Order desires to question its validity, or of any provision contained in it, on the ground that it is not within the powers of the Highways Act 1980, as amended, or on the ground that any requirement of the Act, as amended, or of any regulation made under the Act has not been complied with in relation to the Order he or she may, under paragraph 2 of Schedule 2 to the Act as applied by paragraph 5 of Schedule 6 to the Act, within six weeks from 26 June 2025 make an application to the High Court.

Dated 19 June 2025



ANDY GUTHERSON, EXECUTIVE DIRECTOR OF PLACE,
LINCOLNSHIRE COUNTY COUNCIL

PUBLIC PATH EXTINGUISHMENT ORDER 2025

HIGHWAYS ACT 1980 SECTION 118 (AS AMENDED)

LINCOLNSHIRE COUNTY COUNCIL

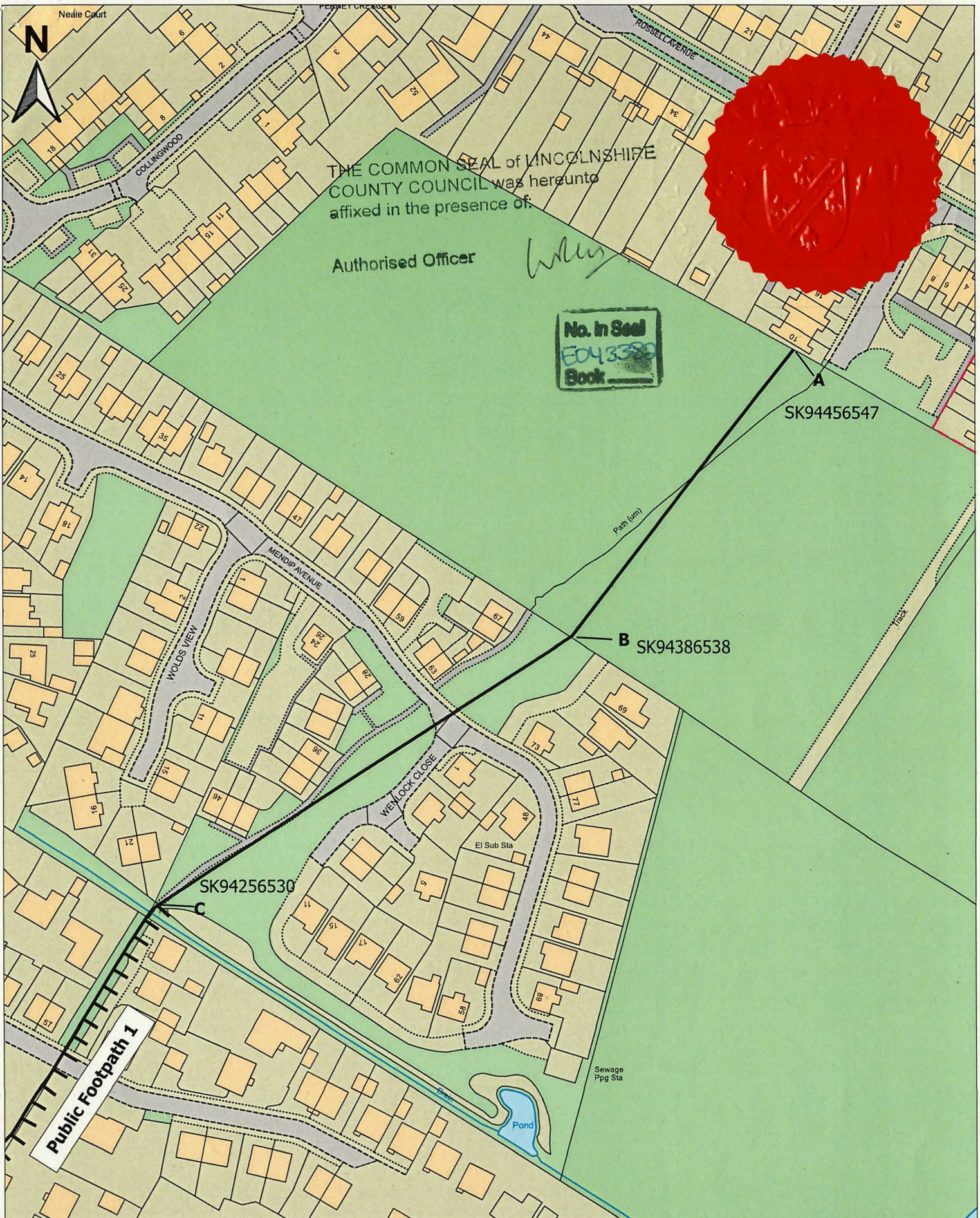
EXTINGUISHMENT OF PART OF NORTH HYKEHAM PUBLIC FOOTPATH 1

This Order is made by Lincolnshire County Council ("the authority") under section 118 of the Highways Act 1980 ("the 1980 Act") because it appears to the authority that the footpath described in paragraph 1 below is not needed for public use.

North Kesteven District Council has been consulted as required by section 120(2) the 1980 Act to the making of this Order.

BY THIS ORDER:

1. The public right of way over the land situated at North Hykeham shown by a continuous bold line on the Drawing attached to this Order and described in the Schedule to this Order shall be extinguished after 28 days from the date of confirmation of this Order



THE COMMON SEAL of LINCOLNSHIRE
COUNTY COUNCIL was hereunto
affixed in the presence of:

Authorised Officer

Wiley

No. in Seal
E043388
Book

A SK94456547

B SK94386538

C SK94256530

Public Footpath 1

Lincolnshire County Council, County Offices, Newland, Lincoln, LN1 1YL

Lincolnshire
COUNTY COUNCIL
Working for a better future


**Highways Act 1980 S118 - North Hykeham
Extinguishment of part of Public Footpath 1**

Ref: 2024/020/PPO384/A4

Date: 17.12.2024

Scale: 1:1,500 @ A4

Legend

 Public Footpath
to be Extinguished (264m)
A-B 112m B-C 152m

 Unaffected Public
Footpath

This map is for information only and should not be regarded as the Definitive Map of Public Rights of Way.

This map is reproduced from Ordnance Survey materials with the permission of Ordnance Survey on behalf of the Controller of His Majesty's Stationery Office. Crown copyrights. Unauthorised reproduction infringes Crown Copyright and may lead to prosecution or civil proceedings. Lincolnshire County Council Licence No. AC0000850004

SCHEDULE

DESCRIPTION OF SITE PATH OR WAY TO BE EXTINGUISHED

In the Parish of North Hykeham

The whole width of Public Footpath 1 commencing on the southwest boundary of 10 Russell Avenue at Ordnance Survey Grid Reference SK 9445 6547 (A), running in a south south westerly direction over a scrub field for approximately 112 metres to OSGR SK 9438 6538 (B). Here it turns in a generally west south westerly direction across a grassed area for approximately 152 metres to join the unaffected part of Public Footpath 1 at OSGR SK 9425 6530 (C). The total length of extinguished footpath is approximately 264 metres as shown between points A-B-C on annexed plan numbered 2024/020/PPO384/A4.

GIVEN under the Common Seal of Lincolnshire County Council this 3rd day
of March Two thousand and twenty five


THE COMMON SEAL of LINCOLNSHIRE)

COUNTY COUNCIL was hereunto affixed)

in the presence of:)

Authorised Officer

Wiley



DATED 3 March 2025

PUBLIC PATH EXTINGUISHMENT ORDER 2025

HIGHWAYS ACT 1980 SECTION 118 (AS AMENDED)

LINCOLNSHIRE COUNTY COUNCIL

EXTINGUISHMENT OF PART OF NORTH HYKEHAM PUBLIC FOOTPATH 1

CONFIRMED AS AN UNOPPOSED
ORDER BY LINCOLNSHIRE COUNTY
COUNCIL ON 3 JUNE 2025

SIGNED
FOR LCC

Haley Glover

LINCOLNSHIRE COUNTY COUNCIL

COUNTY OFFICES

NEWLAND

LINCOLN

LN1 1YS