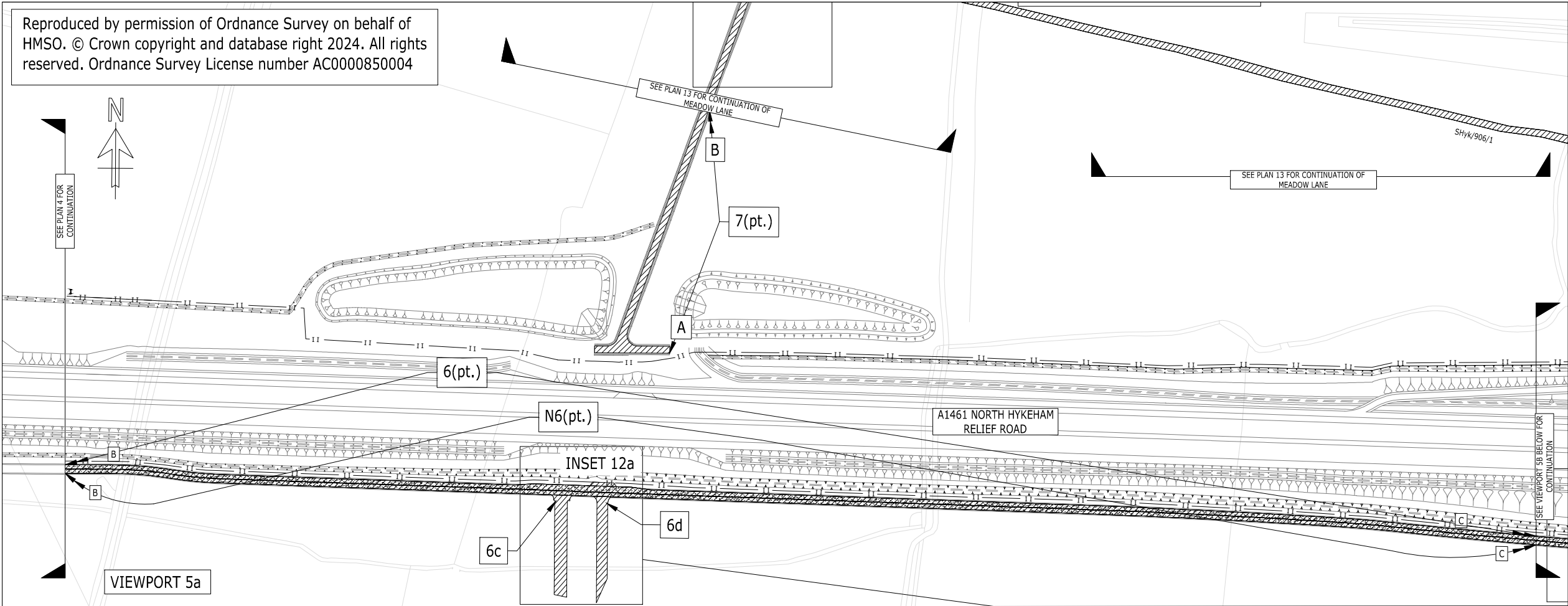


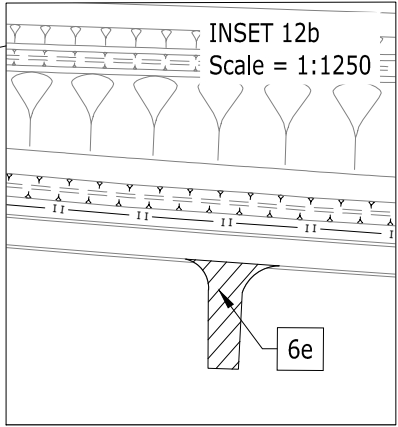
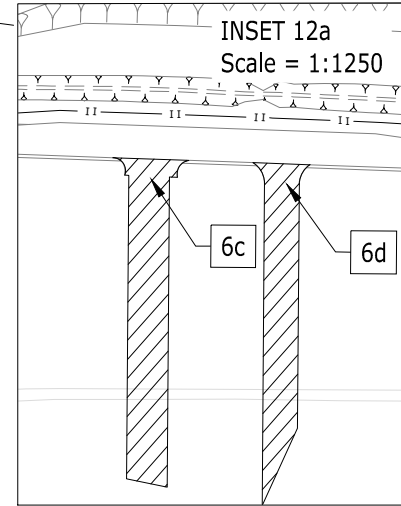
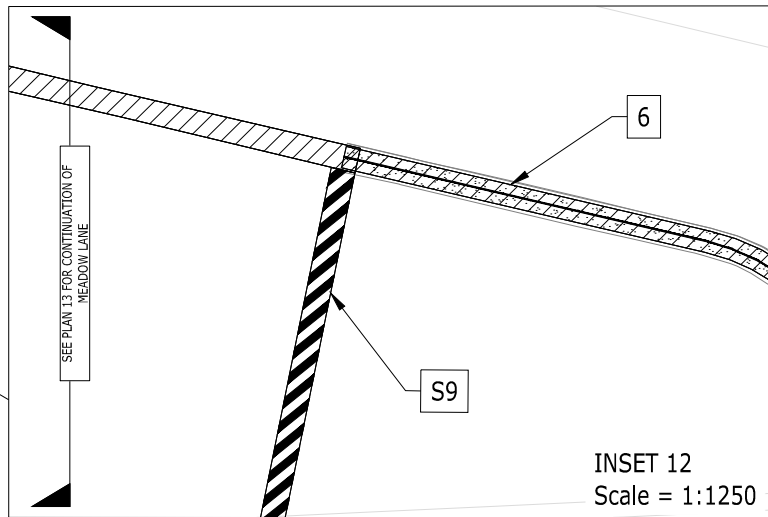
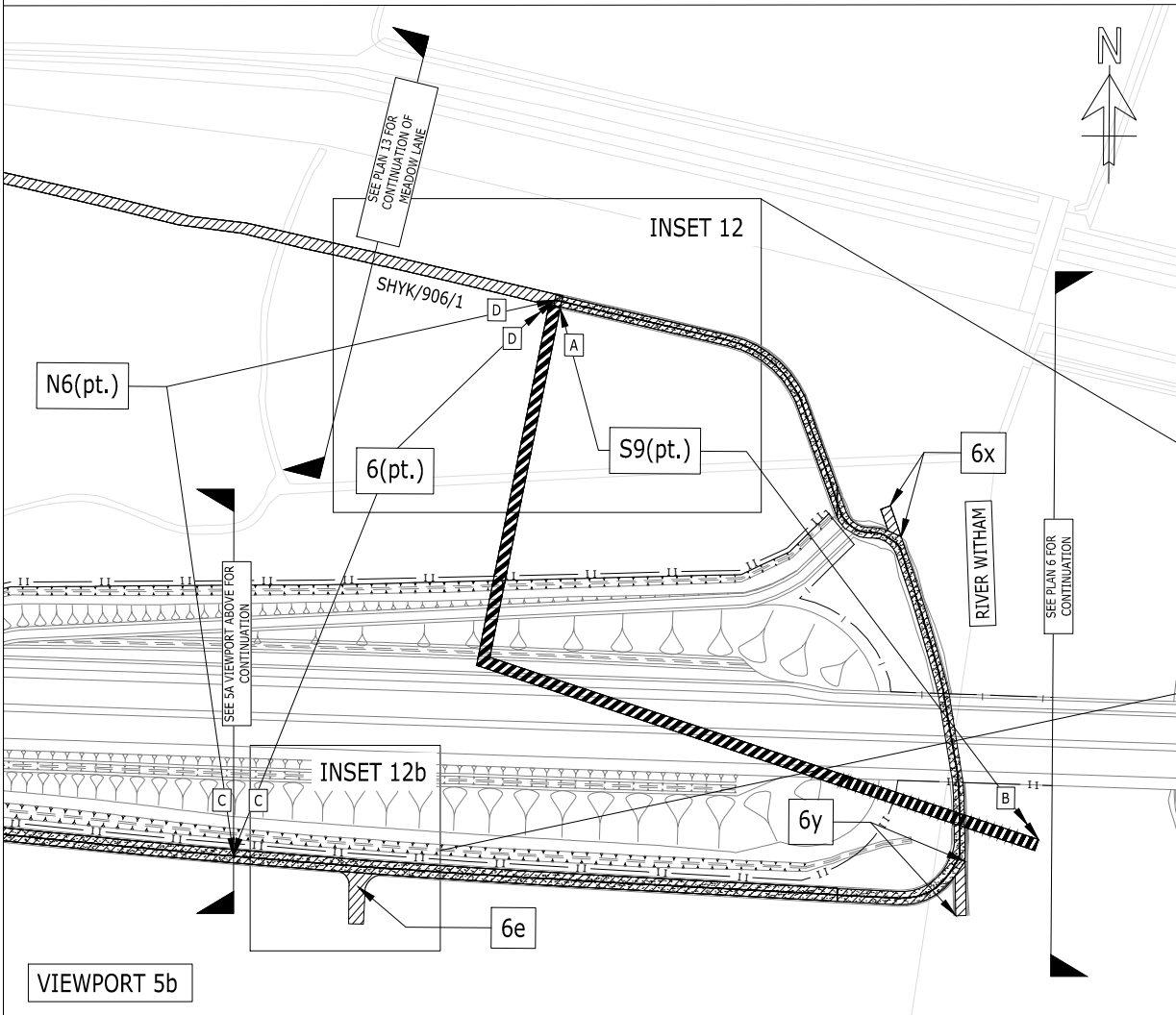
Reproduced by permission of Ordnance Survey on behalf of HMSO. © Crown copyright and database right 2024. All rights reserved. Ordnance Survey License number AC0000850004





KEY	
S*	HIGHWAY TO BE STOPPED UP
H*	HIGHWAY TO BE IMPROVED
N*	ROUTE OF NEW HIGHWAY
X*	PRIVATE MEANS OF ACCESS STOPPED UP
*	NEW PRIVATE MEANS OF ACCESS
---	EXISTING HIGHWAY BOUNDARY
- - -	PROPOSED HIGHWAY BOUNDARY
==	CLASSIFIED ROAD HIGHWAY BOUNDARY
==	CARRIAGEWAY
==	CLASSIFIED ROAD HIGHWAY BOUNDARY
UCR	DENOTES UNCLASSIFIED ROAD
FP	DENOTES PUBLIC FOOTPATH
● #	MEASURE TAKEN FROM POINT

REFER TO
NHRR-RAM-LSI-HYKE-DR-CH-10000 FOR
NORTH HYKEHAM RELIEF ROAD SIDE ROADS
ORDER MASTERPLAN

C02	15/08/24			
	BC	2024/08/15	AV	15/08/24
P09	19/09/24			
	GB	BW	AB	19/09/24
C03	Issue 9			
	GB	BW	AB	19/09/24
P10	Tenth Issue			
P11	DB	AV	AV	27/06/25
	DB	AB	AV	04/07/25
Rev	Description			
	Drawn	Checked	Approved	Date
Suitability: S5	Drawing Status: Suitable for Review & Acceptance			



Project Client:		<div>Lincolnshire COUNTY COUNCIL <i>Working for a better future</i></div>	
Project Designer:		Project Contractor:	
<div> tel 01244 311855 chester@ramboll.co.uk www.ramboll.co.uk</div>		<div></div>	
Project Name: North Hykeham Relief Road			
Title: THE LINCOLNSHIRE COUNTY COUNCIL (A1461 NORTH HYKEHAM RELIEF ROAD, CLASSIFIED ROAD) (SIDE ROADS) ORDER 2024 PLAN 5			
Project No: 1620013942	Scale (@A3): 1:2500	Drawn: DB	Date: 04/07/25
Drawing No: NHRR-RAM-LSI-HYKE-DR-CH-00005			Rev: P11