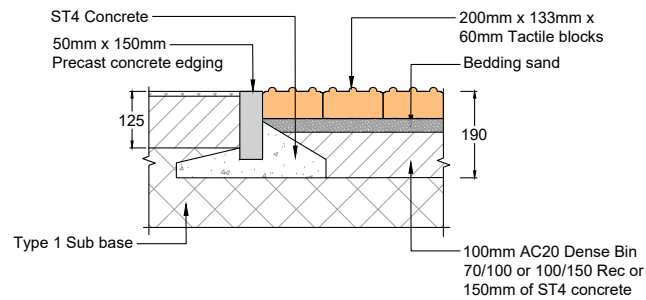
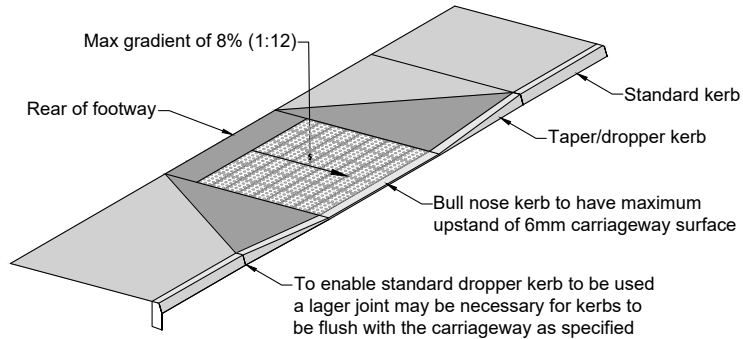
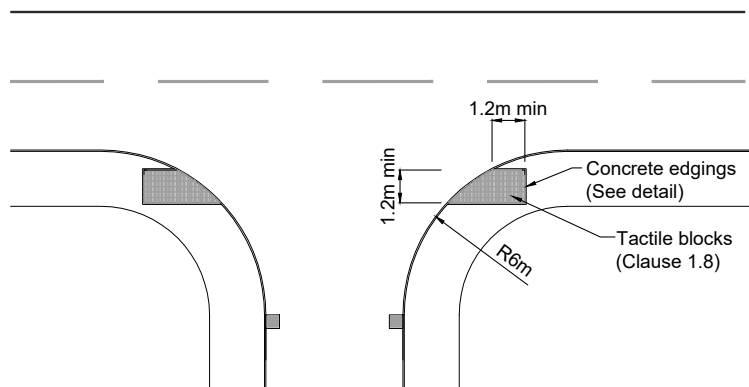


### TACTILE PAVING

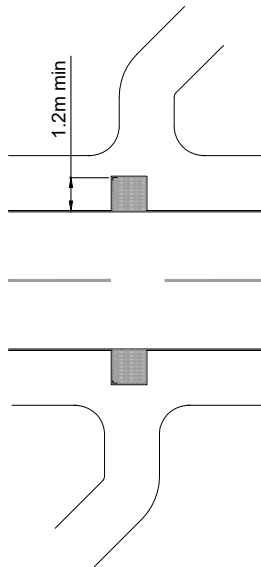
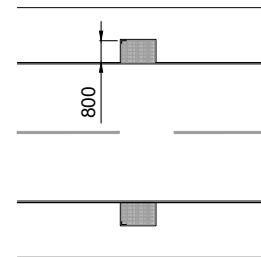


CONCRETE EDGE DETAIL - TACTILE PAVING



TYPICAL UNCONTROLLED CROSSING POINT AT JUNCTION

### UNCONTROLLED CROSSING AWAY FROM JUNCTION



CROSSING POINT AT LINK FOOTWAY

This is a typical detail and may require conversion to a full scheme specific drawing.

NOT TO SCALE  
(all units in millimetres)

**Disclaimer :** Before making use of this detail, any designer or third party must ensure that it satisfies all requirements of the scheme to which it is being applied. Lincolnshire County Council accept no responsibility for third party use of this Standard Detail.

Rev:	Date:	Description:	Approved by:
AMENDMENT DETAILS			

**Lincolnshire**  
COUNTY COUNCIL

Checked by:	--	Approved by:	--
DRAFT		-/-/-	

Crossing Details

**SD/5/144**  
Standard Detail Number

Revision Number