

NOTICE OF PUBLIC PATH ORDER

HIGHWAYS ACT 1980

LINCOLNSHIRE COUNTY COUNCIL

PART OF PUBLIC FOOTPATH NUMBER 132 TEALBY

PUBLIC PATH DIVERSION ORDER 2025


The above Order, made on 16 October 2025 under Section 119 of the Highways Act 1980 will divert the whole width of Public Footpath No.132 in the parish of Tealby running from Sandy Lane at OSGR TF 1522 9009 (A) in a generally westerly, curving to north north westerly, direction within the curtilage of the property, The Old Pottery, for approximately 46 metres to OSGR TF 1518 9010 (B) then continuing within the rear garden in a generally west south westerly direction for approximately 19 metres to a stile at OSGR TF 1517 9009 (C) then running beyond the garden cross-field in a generally south westerly direction for approximately 116 metres to terminate at OSGR TF 1507 9002 (D). The total length of diverted footpath is 181 metres as shown between Points A-B-C-D on Order Drawing No. 2025/022/PPO389/A4 (04/09/25) TO AN ALTERNATIVE ROUTE in the parish of Tealby to be a 2m wide public footpath running from Sandy Lane at OSGR TF 1523 9010 (E) in a generally westerly direction for approximately 52 metres to OSGR TF 1518 9010 (F) then continuing in a generally west south westerly direction for approximately 52 metres to OSGR TF 1513 9008 (G) then running in a generally south westerly direction for approximately cross-field in a generally south westerly direction for approximately 85 metres to terminate at OSGR TF 1507 9002 (D). The total length of added footpath is 189 metres as shown between Points E-F-G-D on Order Drawing No. 2025/022/PPO389/A4 (04/09/25). Limitation: OSGR TF 1513 9008 - Wicket gate compliant to BS5709:2018.

A copy of the Order and the Order drawing have been placed and may be seen during office hours at Main Reception, Lincolnshire County Council, County Offices, Newland, Lincoln, LN1 1YL. Copies of the Order and drawing may be requested free of charge from Sally Ironmonger, tel: 01522 552117/e-mail: sally.ironmonger@lincolnshire.gov.uk) ref: SXI.75242.TEALBY. A copy of the Order and drawing may also be viewed online from 5 November 2025 until 4 December 2025 at <https://www.lincolnshire.gov.uk/council-business/public-notices/1>. In addition Drawing No. 2025/022/PPO389/A4 (04/09/25) is displayed with this notice.

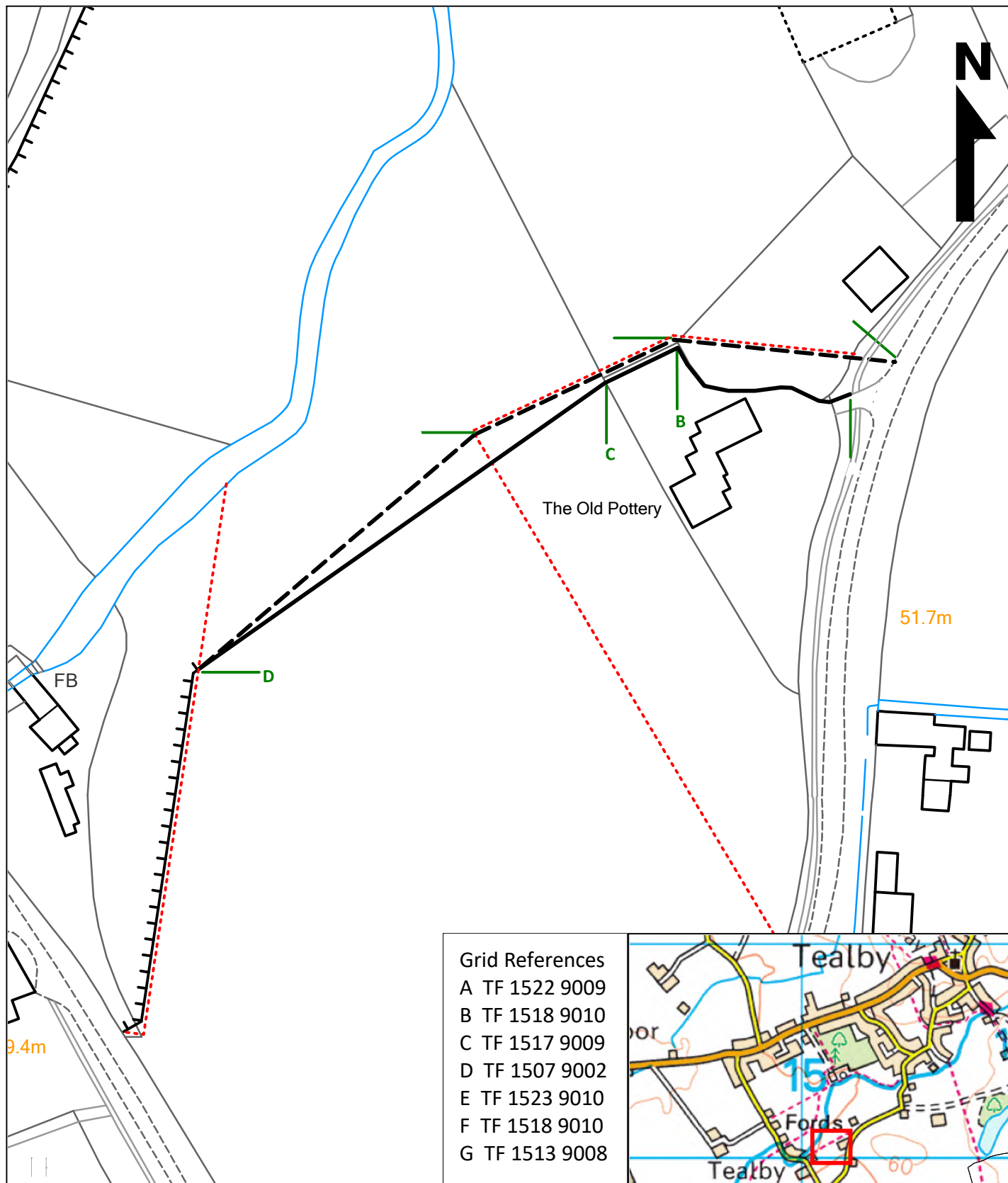
Any representations about or objections to the Order may be sent in writing to Legal Services Lincolnshire, Lincolnshire County Council, County Offices, Newland, Lincoln, LN1 1YS, or e-mail sally.ironmonger@lincolnshire.gov.uk, marked for the attention of Sally Ironmonger and quoting reference SXI.75242.TEALBY and received no later than 4 December 2025. Please state the grounds on which they are made.

If no representations or objections are duly made or if any so made are withdrawn Lincolnshire County Council may confirm the Order as an unopposed Order. If the Order is sent to the Secretary of State for the Environment for confirmation any representations and objections which have not been withdrawn will be sent with the Order.

Dated 30 October 2025



ANDY GUTHERSON, EXECUTIVE DIRECTOR OF PLACE, LINCOLNSHIRE COUNTY COUNCIL



KEY:

- Diverted footpath (A-B-C-D, 181m) ———
- Alternative Footpath (E-F-G-D, 189m) - - -
- Unaffected Footpath ———
- New fencelines
- Wicket Gate compliant to BS5709:2018 at Point G

Lincolnshire
COUNTY COUNCIL
Working for a better future

HIGHWAYS ACT 1980 S119

**TEALBY -
DIVERSION OF PART OF
PUBLIC FOOTPATH 132**

Lincolnshire County Council
Countryside Services | County Offices
Newland | Lincoln | LN1 1YL

Reproduced from Ordnance Survey with the
permission of the Controller of HMSO © Crown
Copyright. Licence number AC0000850004

Scale: 1:1,250 @ A4
Plan No. 2025/022/PPO389/A4
Date: 04/09/25

PUBLIC PATH DIVERSION ORDER

HIGHWAYS ACT 1980

LINCOLNSHIRE COUNTY COUNCIL

DIVERSION OF PART OF TEALBY PUBLIC FOOTPATH NO.132

PUBLIC PATH DIVERSION ORDER 2025

This Order is made by Lincolnshire County Council ("the Authority") under section 119 of the Highways Act 1980 ("the 1980 Act") because it appears to the Authority that in the interests of the owners of the land crossed by the footpath described in paragraph 1 of this Order it is expedient that the line of the path should be diverted.

The applicant has agreed to defray any compensation which becomes payable in consequence of the coming into force of this order and any expenses which are incurred in bringing the new site of the path into a fit condition for use by the public.

West Lindsey District Council has been consulted as to the making of the Order as required by section 120(2) of the 1980 Act.

BY THIS ORDER:

1. The public right of way over the land situated at Tealby and shown by a bold continuous line on the drawing contained in this Order and described in Part 1 of the Schedule to this Order shall be stopped up after 42 days from the date of confirmation of this Order.
2. There shall at the end of 42 days from the date of confirmation of this Order be a public footpath over the land situate at Tealby described in Part 2 of the

Schedule and shown by a bold broken line on the drawing contained in this Order.

3. The rights conferred on the public under this order shall be subject to the limitations and conditions set out in Part 3 of the Schedule.

GIVEN under the Common Seal of Lincolnshire County Council this 16th day

of October Two thousand and twenty five

THE COMMON SEAL of LINCOLNSHIRE)

COUNTY COUNCIL was hereunto affixed)

in the presence of:)

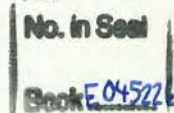
[Handwritten Signature]

.....
Signature of Authorised Officer

Lisa Tremble

.....
Printed Name of Authorised Officer

who is authorised under the Council's Constitution to execute documents on behalf of Lincolnshire County Council



SCHEDULE

PART 1

DESCRIPTION OF SITE OF EXISTING PATH OR WAY

In the Parish of Tealby

The whole width of Public Footpath No.132 running from Sandy Lane at OSGR TF 1522 9009 (A) in a generally westerly, curving to north north westerly, direction within the curtilage of the property, The Old Pottery, for approximately 46 metres to OSGR TF 1518 9010 (B) then continuing within the rear garden in a generally west south westerly direction for approximately 19 metres to a stile at OSGR TF 1517 9009 (C) then running beyond the garden cross-field in a generally south westerly direction for approximately 116 metres to terminate at OSGR TF 1507 9002 (D).

The total length of diverted footpath is 181 metres as shown between Points A-B-C-D on annexed Plan No. 2025/022/PPO389/A4 (04/09/25).

PART 2

DESCRIPTION OF SITE OF NEW PATH OR WAY

In the Parish of Tealby

A 2 metre wide Public Footpath running from Sandy Lane at OSGR TF 1523 9010 (E) in a generally westerly direction for approximately 52 metres to OSGR TF 1518 9010 (F) then continuing in a generally west south westerly direction for approximately 52 metres to OSGR TF 1513 9008 (G) then running in a generally south westerly direction for approximately cross-field in a generally south westerly direction for approximately 85 metres to terminate at OSGR TF 1507 9002 (D). The total length of added footpath is 189 metres as shown between Points E-F-G-D on annexed Plan No. 2025/022/PPO389/A4 (04/09/25).

PART 3

LIMITATIONS AND CONDITIONS

OSGR TF 1513 9008 (Point G on the plan)	Wicket gate which shall be maintained by the owners of The Old Pottery and their successors in Title. Compliant to BS5709:2018
--	---

THE COMMON SEAL of LINCOLNSHIRE
COUNTY COUNCIL was hereunto
affixed in the presence of:

Authorised Officer

John

No. in Seal

Book 8045226



G

F

E

B

C

A

PF132

The Old Pottery

51.7m

FB

D

9.4m

TF

Grid References

A TF 1522 9009
B TF 1518 9010
C TF 1517 9009
D TF 1507 9002
E TF 1523 9010
F TF 1518 9010
G TF 1513 9008



KEY:

Diverted footpath (A-B-C-D, 181m) ———
Alternative Footpath (E-F-G-D, 189m) - - -
Unaffected Footpath ———
New fencelines - - - - -
Wicket Gate compliant to BS5709:2018 at Point G

Lincolnshire
COUNTY COUNCIL
Working for a better future

HIGHWAYS ACT 1980 S119

TEALBY -
DIVERSION OF PART OF
PUBLIC FOOTPATH 132

Lincolnshire County Council
Countryside Services | County Offices
Newland | Lincoln | LN1 1YL

Reproduced from Ordnance Survey with the
permission of the Controller of HMSO © Crown
Copyright. Licence number AC0000850004

Scale: 1:1,250 @ A4
Plan No. 2025/022/PPO389/A4
Date: 04/09/25

DATED 16 October 2025

PUBLIC PATH DIVERSION ORDER

HIGHWAYS ACT 1980

LINCOLNSHIRE COUNTY COUNCIL

DIVERSION OF PART OF TEALBY PUBLIC FOOTPATH NO.132

PUBLIC PATH DIVERSION ORDER 2025

LINCOLNSHIRE COUNTY COUNCIL

COUNTY OFFICES

NEWLAND

LINCOLN

LN1 1YS