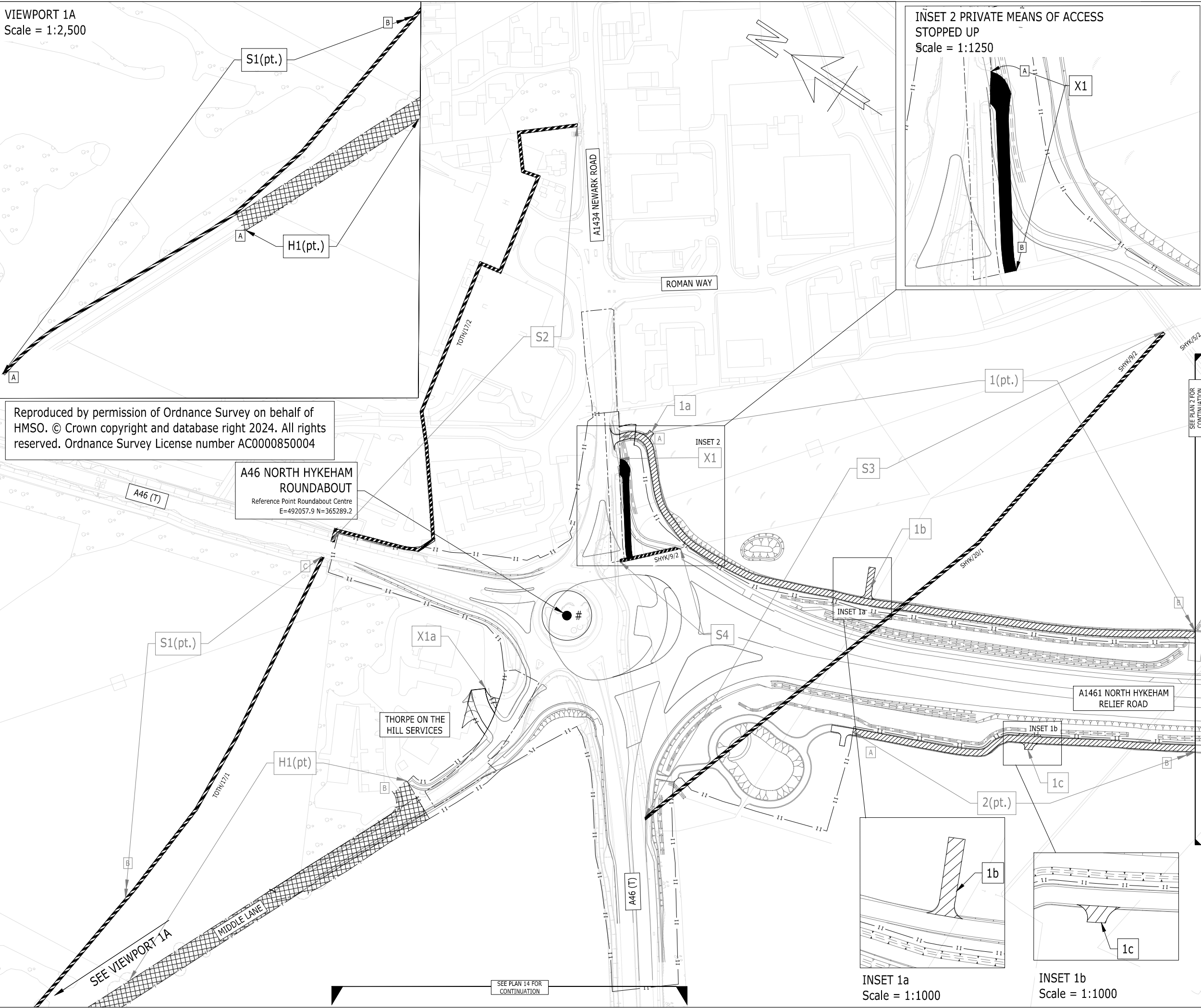


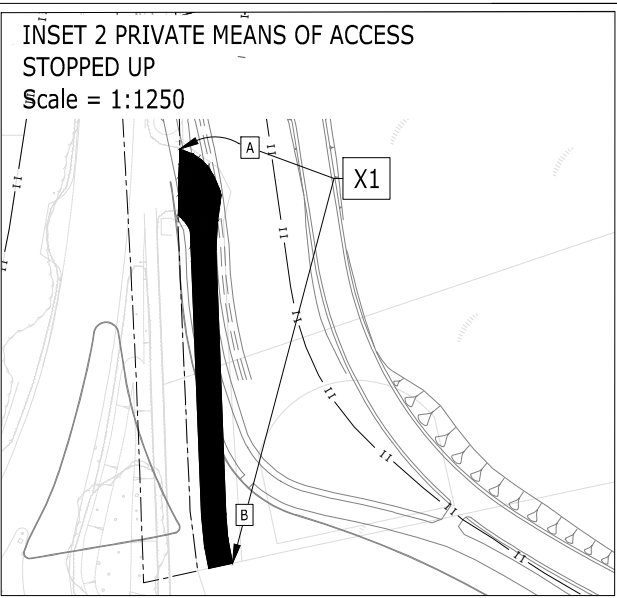
VIEWPORT 1A
Scale = 1:2,500



Reproduced by permission of Ordnance Survey on behalf of HMSO. © Crown copyright and database right 2024. All rights reserved. Ordnance Survey License number AC0000850004

A46 NORTH HYKEHAM
ROUNDABOUT
Reference Point Roundabout Centre
E=492057.9 N=365289.2

INSET 2 PRIVATE MEANS OF ACCESS
STOPPED UP
Scale = 1:1250



- KEY
- S* [Symbol] HIGHWAY TO BE STOPPED UP
 - H* [Symbol] HIGHWAY TO BE IMPROVED
 - N* [Symbol] ROUTE OF NEW HIGHWAY
 - X* [Symbol] PRIVATE MEANS OF ACCESS STOPPED UP
 - * [Symbol] NEW PRIVATE MEANS OF ACCESS
 - [Symbol] EXISTING HIGHWAY BOUNDARY
 - [Symbol] PROPOSED HIGHWAY BOUNDARY
 - [Symbol] CLASSIFIED ROAD HIGHWAY BOUNDARY
 - [Symbol] CLASSIFIED ROAD HIGHWAY BOUNDARY
 - UCR DENOTES UNCLASSIFIED ROAD
 - FP DENOTES PUBLIC FOOTPATH
 - # MEASURE TAKEN FROM POINT

REFER TO
NHRR-RAM-LSI-HYKE-DR-CH-10000 FOR
NORTH HYKEHAM RELIEF ROAD SIDE ROADS
ORDER MASTERPLAN

C02	15/08/24			
	BC	2024/08/15	AV	15/08/24
P09	19/09/24			
	GB	BW	AB	19/09/24
C03	Issue 9			
	GB	BW	AB	19/09/24
P10	Tenth Issue			
	DB	AV	AV	27/06/25
P11	Eleventh Issue			
	DB	AB	AV	04/07/25
Rev	Description			
	Drawn	Checked	Approved	Date
Suitability: S5	Drawing Status: Suitable for Review & Acceptance			

These 14 plans Numbered/Rev: 1/P11, 2/P10, 3/P10, 4/P10, 5/P11, 6/P10, 7/P10, 8/P10, 9/P11.1, 10/P11.1, 11/P10, 12/P10, 13/P08 and 14/PC02 by modification by the Secretary of State for Transport upon confirmation of the Order by her.

Project Client:

Project Designer: tel 01244 311855 chester@ramboll.co.uk www.ramboll.co.uk

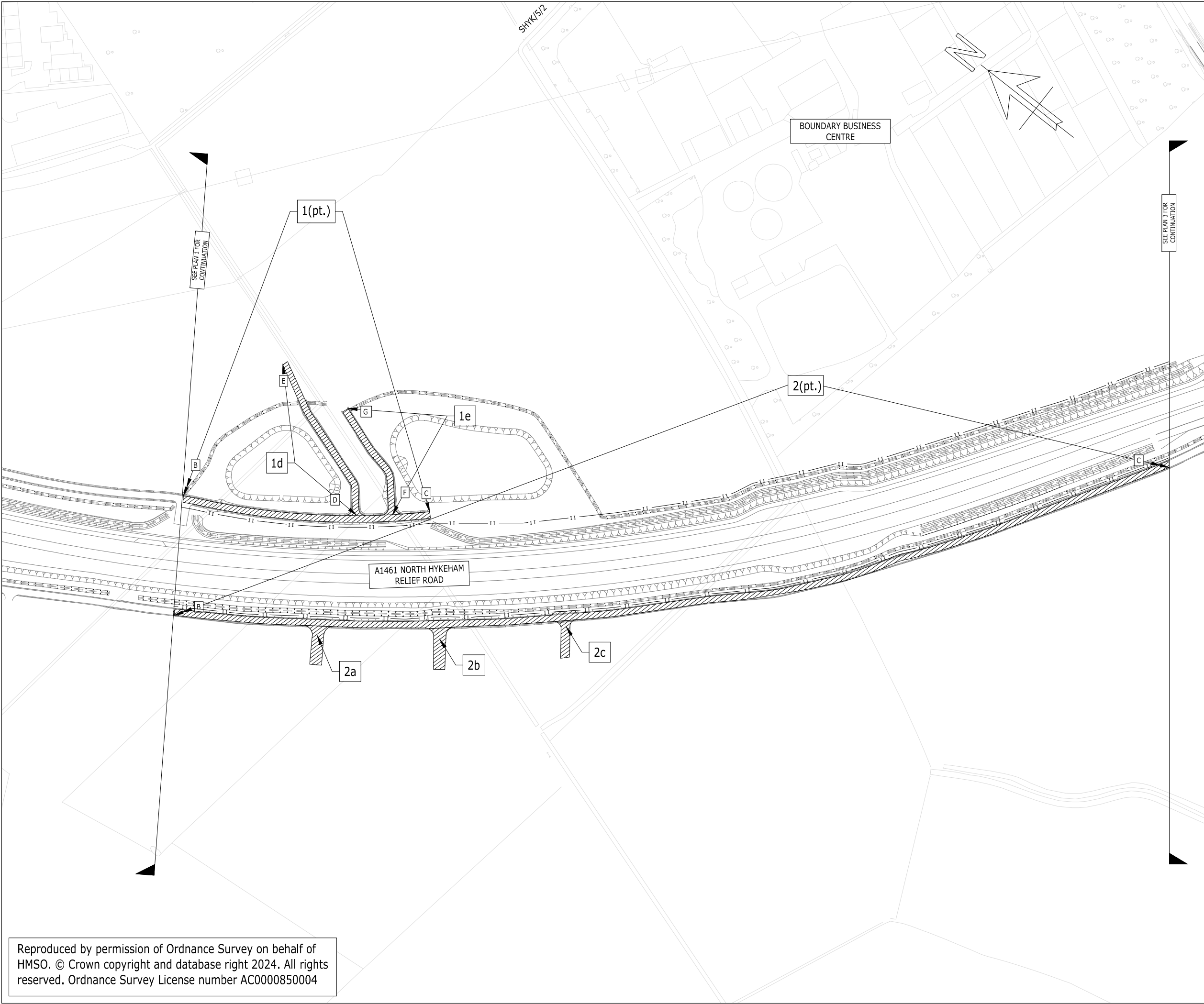
Project Contractor:

Project Name: North Hykeham Relief Road

Title: THE LINCOLNSHIRE COUNTY COUNCIL
(A1461 NORTH HYKEHAM RELIEF ROAD,
CLASSIFIED ROAD) (SIDE ROADS)
ORDER 2024 PLAN 1

Project No: 1620013942	Scale (@A3): 1:2500	Drawn: DB	Date: 04/07/25
---------------------------	------------------------	--------------	-------------------

Drawing No: NHRR-RAM-LSI-HYKE-DR-CH-00001	Rev: P11
--	-------------



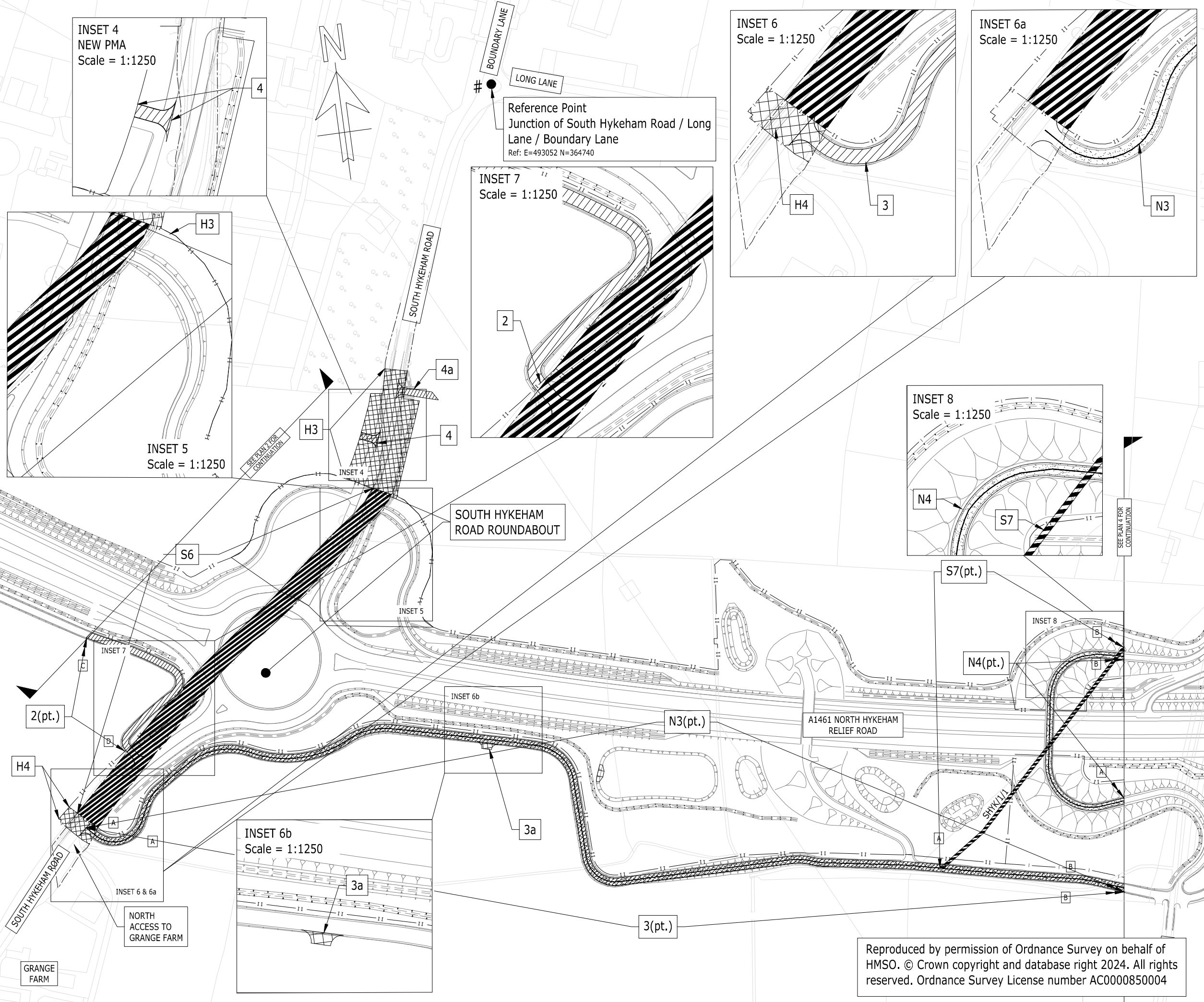
KEY

S*		HIGHWAY TO BE STOPPED UP	
H*		HIGHWAY TO BE IMPROVED	
N*		ROUTE OF NEW HIGHWAY	
X*		PRIVATE MEANS OF ACCESS STOPPED UP	
*		NEW PRIVATE MEANS OF ACCESS	
---			EXISTING HIGHWAY BOUNDARY
---			PROPOSED HIGHWAY BOUNDARY
==			CLASSIFIED ROAD HIGHWAY BOUNDARY
==			CARRIAGEWAY
==			CLASSIFIED ROAD HIGHWAY BOUNDARY
UCR	DENOTES UNCLASSIFIED ROAD		
FP	DENOTES PUBLIC FOOTPATH		
● #	MEASURE TAKEN FROM POINT		

REFER TO
NHRR-RAM-LSI-HYKE-DR-CH-10000 FOR
NORTH HYKEHAM RELIEF ROAD SIDE ROADS
ORDER MASTERPLAN

C01	31/05/24				
	DB	2024/05/31	AV		31/05/24
P08	19/09/24				
	GB	BW	AB		19/09/24
C02	Issue 8				
	GB	BW	AB		19/09/24
P09	Ninth Issue				
	DB	AV	AV		27/06/25
P10	Tenth Issue				
	DB	AB	AV		04/07/25
Rev	Description				
	Drawn	Checked	Approved		Date
Suitability: S5	Drawing Status: Suitable for Review & Acceptance				
Project Client: 					
Project Designer: tel 01244 311855 chester@ramboll.co.uk www.ramboll.co.uk			Project Contractor: 		
Project Name: North Hykeham Relief Road					
Title: THE LINCOLNSHIRE COUNTY COUNCIL (A1461 NORTH HYKEHAM RELIEF ROAD, CLASSIFIED ROAD) (SIDE ROADS) ORDER 2024 PLAN 2					
Project No: 1620013942	Scale (@A3): 1:2500	Drawn: DB	Date: 04/07/25		
Drawing No: NHRR-RAM-LSI-HYKE-DR-CH-00002				Rev: P10	

Reproduced by permission of Ordnance Survey on behalf of
HMSO. © Crown copyright and database right 2024. All rights
reserved. Ordnance Survey License number AC0000850004





KEY


- S* HIGHWAY TO BE STOPPED UP
- H* HIGHWAY TO BE IMPROVED
- N* ROUTE OF NEW HIGHWAY
- X* PRIVATE MEANS OF ACCESS STOPPED UP
- * NEW PRIVATE MEANS OF ACCESS
- EXISTING HIGHWAY BOUNDARY
- - - PROPOSED HIGHWAY BOUNDARY
- CLASSIFIED ROAD HIGHWAY BOUNDARY
- CARRIAGEWAY
- CLASSIFIED ROAD HIGHWAY BOUNDARY
- UCR DENOTES UNCLASSIFIED ROAD
- FP DENOTES PUBLIC FOOTPATH
- # MEASURE TAKEN FROM POINT

REFER TO
NHRR-RAM-LSI-HYKE-DR-CH-10000 FOR
NORTH HYKEHAM RELIEF ROAD SIDE ROADS
ORDER MASTERPLAN

C01	31/05/24			
	DB	2024/05/31	AV	31/05/24
P08	19/09/24			
	GB	BW	AB	19/09/24
C02	Issue 8			
	GB	BW	AB	19/09/24
P09	Ninth Issue			
	DB	AV	AV	27/06/25
P10	Tenth Issue			
	DB	AB	AV	04/07/25
Rev	Description			
	Drawn	Checked	Approved	Date
Suitability: S5	Drawing Status: Suitable for Review & Acceptance			

Project Client: 

Project Designer:  tel 01244 311855 chester@ramboll.co.uk www.ramboll.co.uk

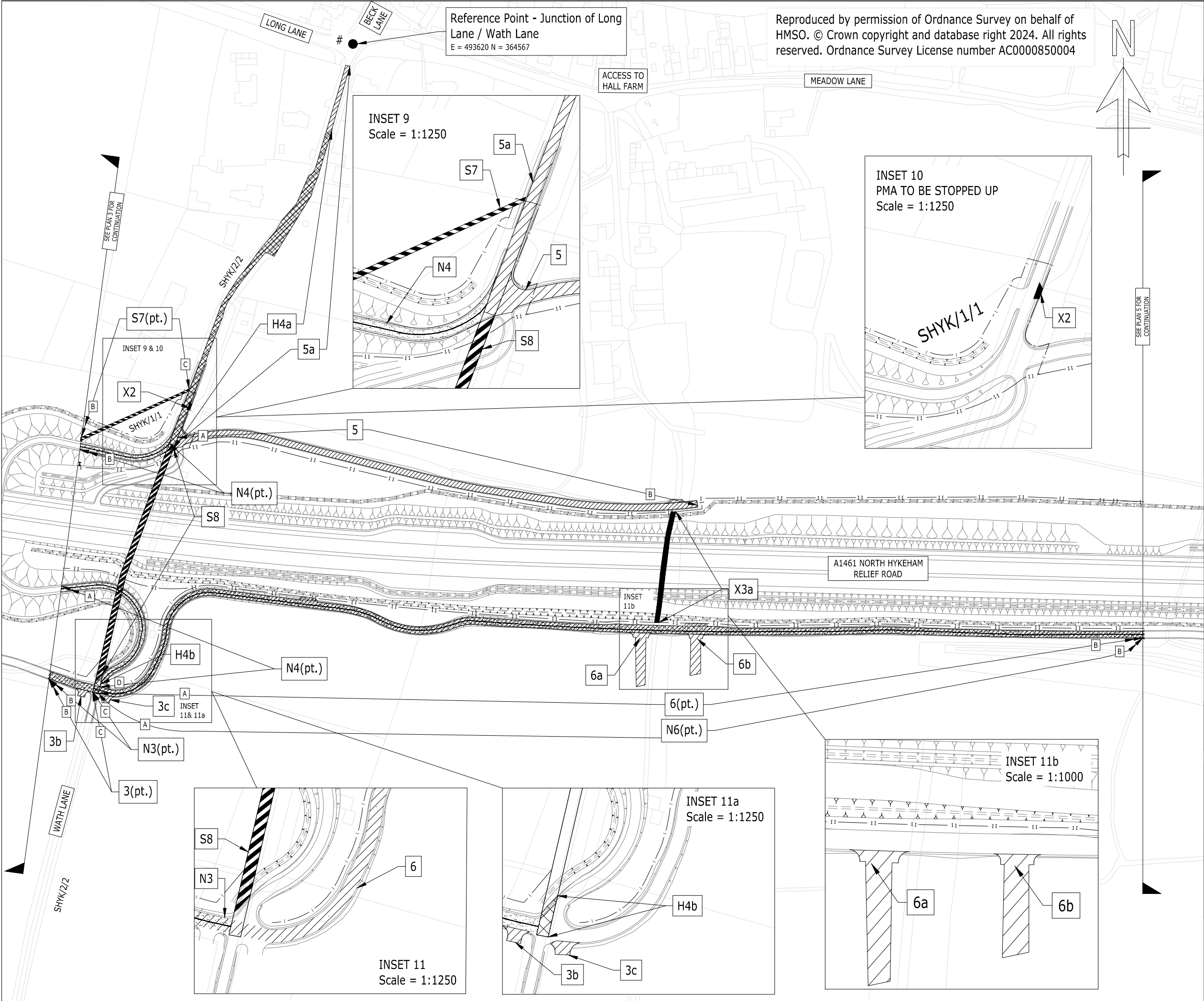
Project Contractor: 

Project Name: North Hykeham Relief Road

Title: THE LINCOLNSHIRE COUNTY COUNCIL
(A1461 NORTH HYKEHAM RELIEF ROAD,
CLASSIFIED ROAD) (SIDE ROADS)
ORDER 2024 PLAN 3

Project No: 1620013942	Scale (@A3): 1:2500	Drawn: DB	Date: 04/07/25
Drawing No: NHRR-RAM-LSI-HYKE-DR-CH-00003			Rev: P10

Reproduced by permission of Ordnance Survey on behalf of
HMSO. © Crown copyright and database right 2024. All rights
reserved. Ordnance Survey License number AC0000850004



Reproduced by permission of Ordnance Survey on behalf of HMSO. © Crown copyright and database right 2024. All rights reserved. Ordnance Survey License number AC0000850004

KEY

- S* HIGHWAY TO BE STOPPED UP
- H* HIGHWAY TO BE IMPROVED
- N* ROUTE OF NEW HIGHWAY
- X* PRIVATE MEANS OF ACCESS STOPPED UP
- * NEW PRIVATE MEANS OF ACCESS
- EXISTING HIGHWAY BOUNDARY
- PROPOSED HIGHWAY BOUNDARY
- CLASSIFIED ROAD HIGHWAY BOUNDARY
- CARRIAGEWAY
- CLASSIFIED ROAD HIGHWAY BOUNDARY
- UCR DENOTES UNCLASSIFIED ROAD
- FP DENOTES PUBLIC FOOTPATH
- # MEASURE TAKEN FROM POINT

REFER TO
NHRR-RAM-LSI-HYKE-DR-CH-10000 FOR
NORTH HYKEHAM RELIEF ROAD SIDE ROADS
ORDER MASTERPLAN

C01	31/05/24			
	DB	2024/05/31	AV	31/05/24
P08	19/09/24			
	GB	BW	AB	19/09/24
C02	Issue 8			
	GB	BW	AB	19/09/24
P09	Ninth Issue			
	DB	AV	AV	27/06/25
P10	Tenth Issue			
	DB	AB	AV	04/07/25
Rev	Description			
	Drawn	Checked	Approved	Date
Suitability: S5	Drawing Status: Suitable for Review & Acceptance			

Project Client: **Lincolnshire**
COUNTY COUNCIL
Working for a better future

Project Designer: **RAMBOLL**
tel 01244 311855 chester@ramboll.co.uk
www.ramboll.co.uk

Project Contractor: **Balfour Beatty**

Project Name: North Hykeham Relief Road

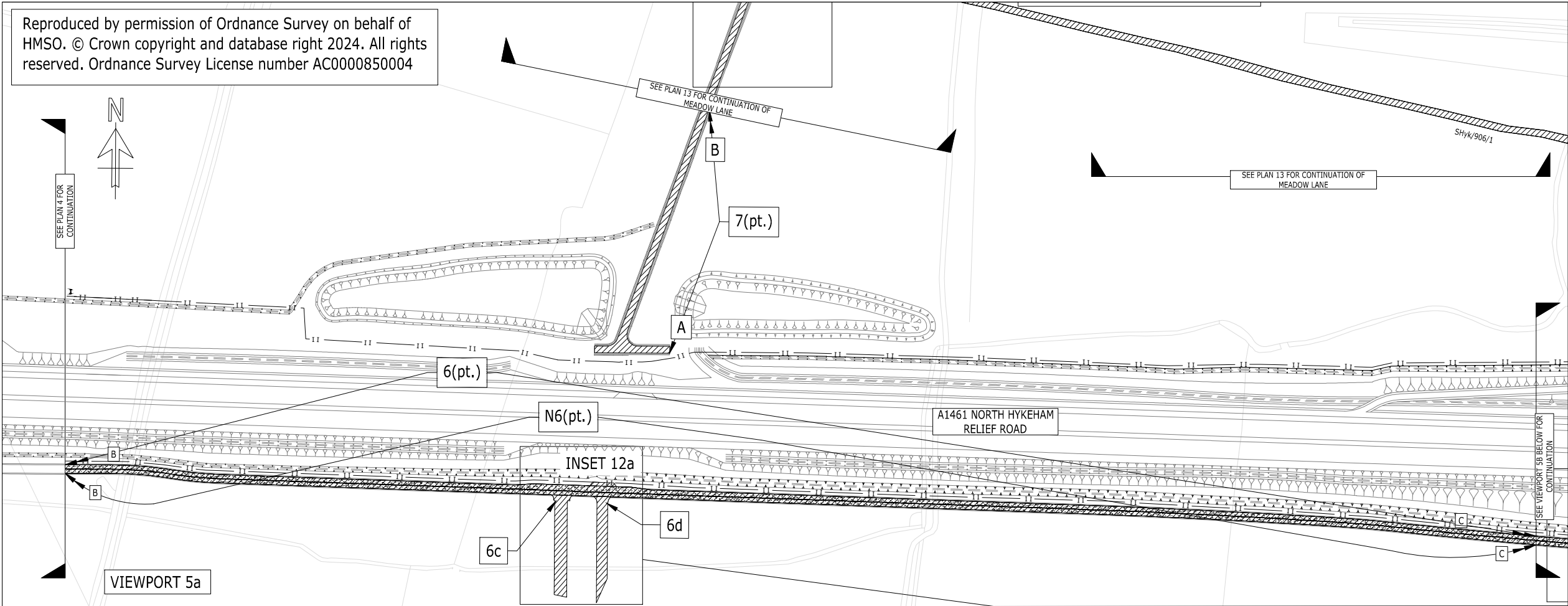
Title: THE LINCOLNSHIRE COUNTY COUNCIL
(A1461 NORTH HYKEHAM RELIEF ROAD,
CLASSIFIED ROAD) (SIDE ROADS)
ORDER 2024 PLAN 4

Project No: 1620013942	Scale (@A3): 1:2500	Drawn: DB	Date: 04/07/25
---------------------------	------------------------	--------------	-------------------

Drawing No: NHRR-RAM-LSI-HYKE-DR-CH-00004

Rev: P10

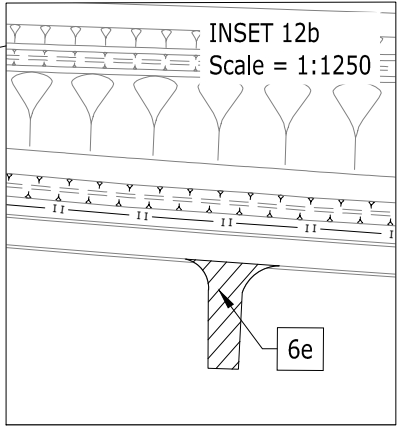
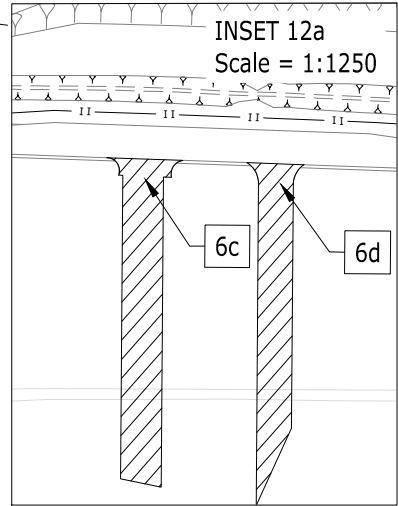
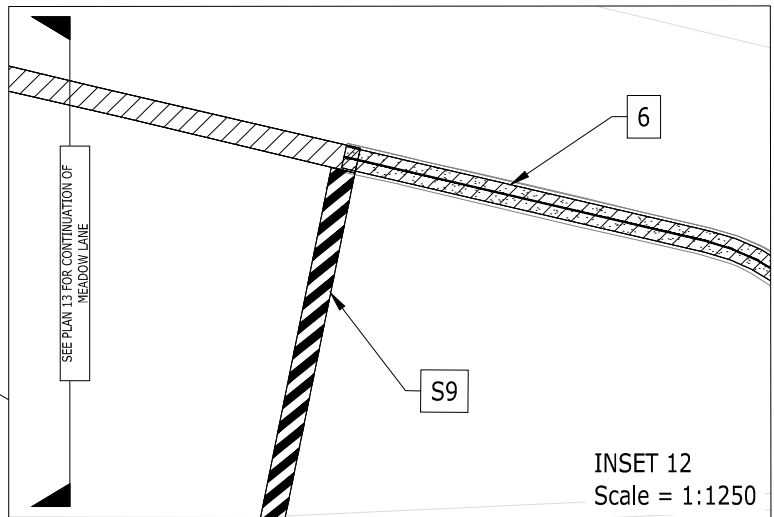
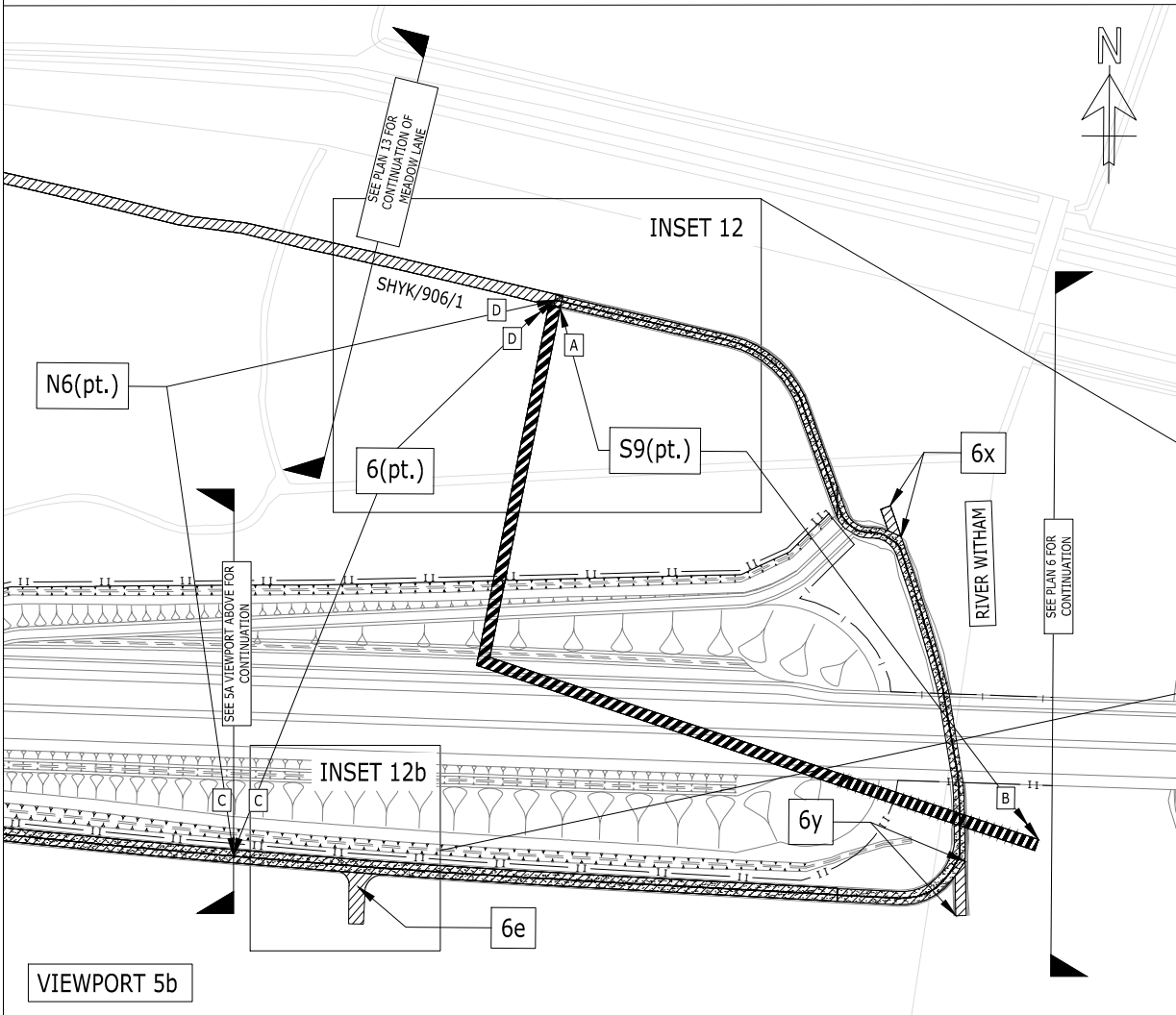
Reproduced by permission of Ordnance Survey on behalf of HMSO. © Crown copyright and database right 2024. All rights reserved. Ordnance Survey License number AC0000850004



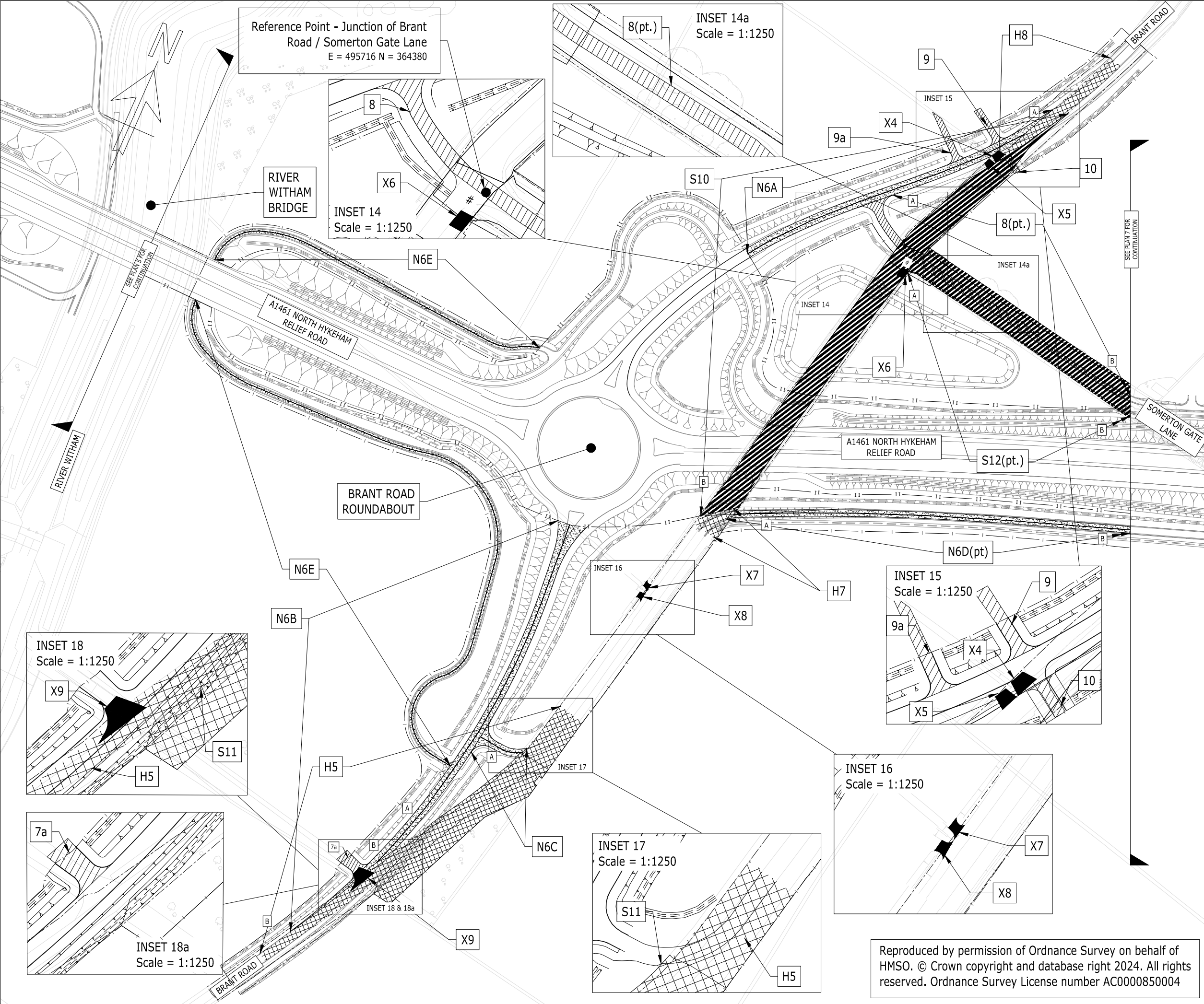
KEY	
S*	HIGHWAY TO BE STOPPED UP
H*	HIGHWAY TO BE IMPROVED
N*	ROUTE OF NEW HIGHWAY
X*	PRIVATE MEANS OF ACCESS STOPPED UP
*	NEW PRIVATE MEANS OF ACCESS
---	EXISTING HIGHWAY BOUNDARY
- - -	PROPOSED HIGHWAY BOUNDARY
==	CLASSIFIED ROAD HIGHWAY BOUNDARY
==	CARRIAGEWAY
==	CLASSIFIED ROAD HIGHWAY BOUNDARY
UCR	DENOTES UNCLASSIFIED ROAD
FP	DENOTES PUBLIC FOOTPATH
● #	MEASURE TAKEN FROM POINT

REFER TO
NHRR-RAM-LSI-HYKE-DR-CH-10000 FOR
NORTH HYKEHAM RELIEF ROAD SIDE ROADS
ORDER MASTERPLAN

C02	15/08/24			
	BC	2024/08/15	AV	15/08/24
P09	19/09/24			
	GB	BW	AB	19/09/24
C03	Issue 9			
	GB	BW	AB	19/09/24
P10	Tenth Issue			
P11	DB	AV	AV	27/06/25
	DB	AB	AV	04/07/25
Rev	Description			
	Drawn	Checked	Approved	Date
Suitability: S5	Drawing Status: Suitable for Review & Acceptance			



Project Client:		<div>Lincolnshire COUNTY COUNCIL <i>Working for a better future</i></div>	
Project Designer:		Project Contractor:	
<div>tel 01244 311855 chester@ramboll.co.uk www.ramboll.co.uk</div>		<div><div>RAMBOLL</div><div>Balfour Beatty</div></div>	
Project Name:			
North Hykeham Relief Road			
Title: THE LINCOLNSHIRE COUNTY COUNCIL (A1461 NORTH HYKEHAM RELIEF ROAD, CLASSIFIED ROAD) (SIDE ROADS) ORDER 2024 PLAN 5			
Project No: 1620013942	Scale (@A3): 1:2500	Drawn: DB	Date: 04/07/25
Drawing No: NHRR-RAM-LSI-HYKE-DR-CH-00005			Rev: P11



KEY

- S* HIGHWAY TO BE STOPPED UP
- H* HIGHWAY TO BE IMPROVED
- N* ROUTE OF NEW HIGHWAY
- X* PRIVATE MEANS OF ACCESS STOPPED UP
- * NEW PRIVATE MEANS OF ACCESS
- EXISTING HIGHWAY BOUNDARY
- PROPOSED HIGHWAY BOUNDARY
- CLASSIFIED ROAD HIGHWAY BOUNDARY
- CARRIAGEWAY
- CLASSIFIED ROAD HIGHWAY BOUNDARY
- UCR DENOTES UNCLASSIFIED ROAD
- FP DENOTES PUBLIC FOOTPATH
- # MEASURE TAKEN FROM POINT

REFER TO
NHRR-RAM-LSI-HYKE-DR-CH-10000 FOR
NORTH HYKEHAM RELIEF ROAD SIDE ROADS
ORDER MASTERPLAN

C01	31/05/24			
	DB	2024/05/31	AV	31/05/24
P08	19/09/24			
	GB	BW	AB	19/09/24
C02	Issue 8			
	GB	BW	AB	19/09/24
P09	Ninth Issue			
	DB	AV	AV	27/06/25
P10	Tenth Issue			
	DB	AB	AV	04/07/25
Rev	Description			
	Drawn	Checked	Approved	Date
Suitability: S5	Drawing Status: Suitable for Review & Acceptance			

Project Client: **Lincolnshire**
COUNTY COUNCIL
Working for a better future

Project Designer: **RAMBOLL**
tel 01244 311855 chester@ramboll.co.uk
www.ramboll.co.uk

Project Contractor: **Balfour Beatty**

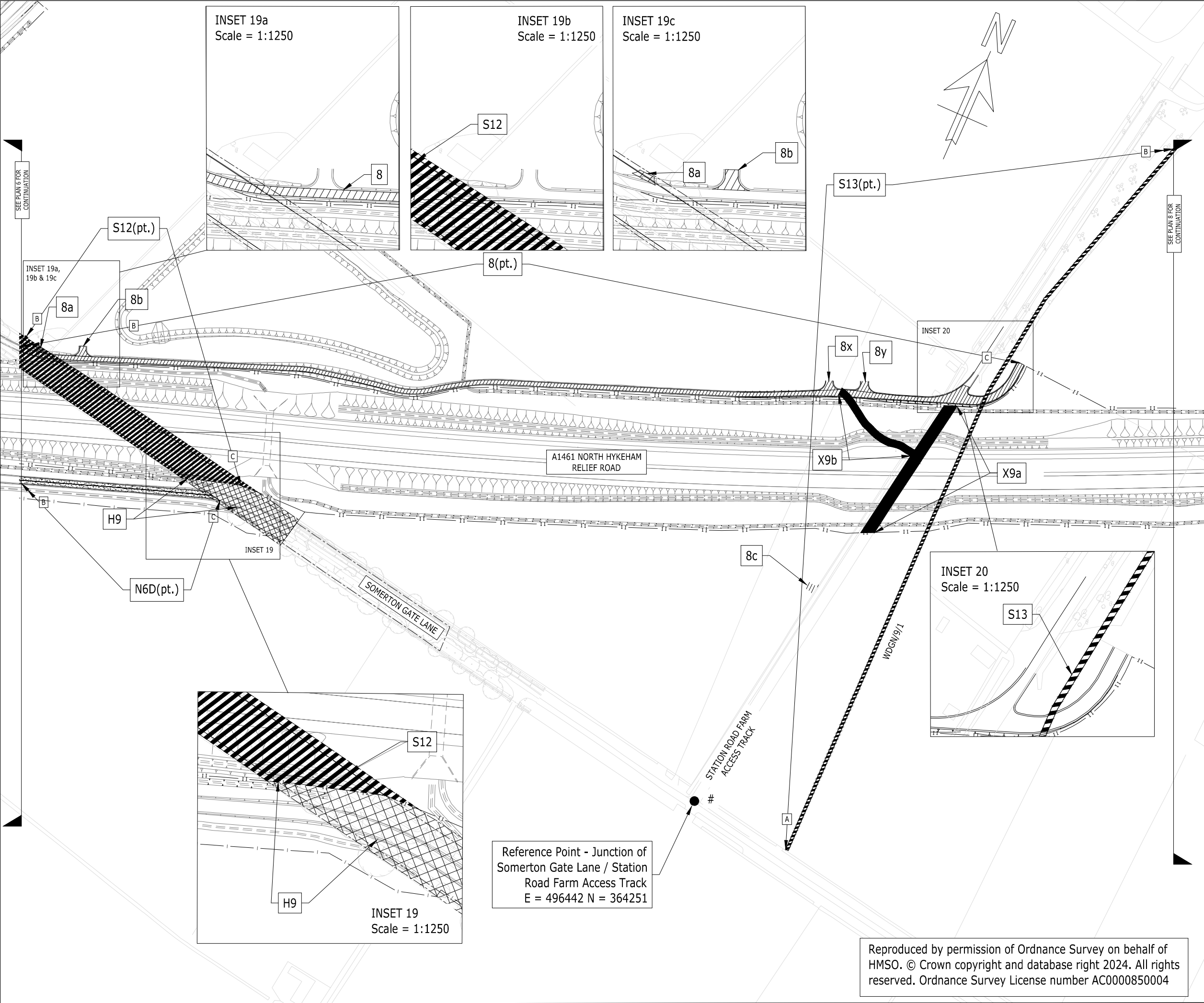
Project Name: North Hykeham Relief Road

Title: THE LINCOLNSHIRE COUNTY COUNCIL
(A1461 NORTH HYKEHAM RELIEF ROAD,
CLASSIFIED ROAD) (SIDE ROADS)
ORDER 2024 PLAN 6

Project No: 1620013942	Scale (@A3): 1:2500	Drawn: DB	Date: 04/07/25
---------------------------	------------------------	--------------	-------------------

Drawing No: NHRR-RAM-LSI-HYKE-DR-CH-00006	Rev: P10
--	-------------

Reproduced by permission of Ordnance Survey on behalf of
HMSO. © Crown copyright and database right 2024. All rights
reserved. Ordnance Survey License number AC0000850004





KEY


- S* HIGHWAY TO BE STOPPED UP
- H* HIGHWAY TO BE IMPROVED
- N* ROUTE OF NEW HIGHWAY
- X* PRIVATE MEANS OF ACCESS STOPPED UP
- * NEW PRIVATE MEANS OF ACCESS
- EXISTING HIGHWAY BOUNDARY
- PROPOSED HIGHWAY BOUNDARY
- CLASSIFIED ROAD HIGHWAY BOUNDARY
- CARRIAGEWAY
- CLASSIFIED ROAD HIGHWAY BOUNDARY
- UCR DENOTES UNCLASSIFIED ROAD
- FP DENOTES PUBLIC FOOTPATH
- # MEASURE TAKEN FROM POINT

REFER TO
NHRR-RAM-LSI-HYKE-DR-CH-10000 FOR
NORTH HYKEHAM RELIEF ROAD SIDE ROADS
ORDER MASTERPLAN

C01	31/05/24			
	DB	2024/05/31	AV	31/05/24
P08	19/09/24			
	GB	BW	AB	19/09/24
C02	Issue 8			
	GB	BW	AB	19/09/24
P09	Ninth Issue			
	DB	AV	AV	27/06/25
P10	Tenth Issue			
	DB	AB	AV	04/07/25
Rev	Description			
	Drawn	Checked	Approved	Date
Suitability: S5	Drawing Status: Suitable for Review & Acceptance			

Project Client: 

Project Designer:  tel 01244 311855 chester@ramboll.co.uk www.ramboll.co.uk

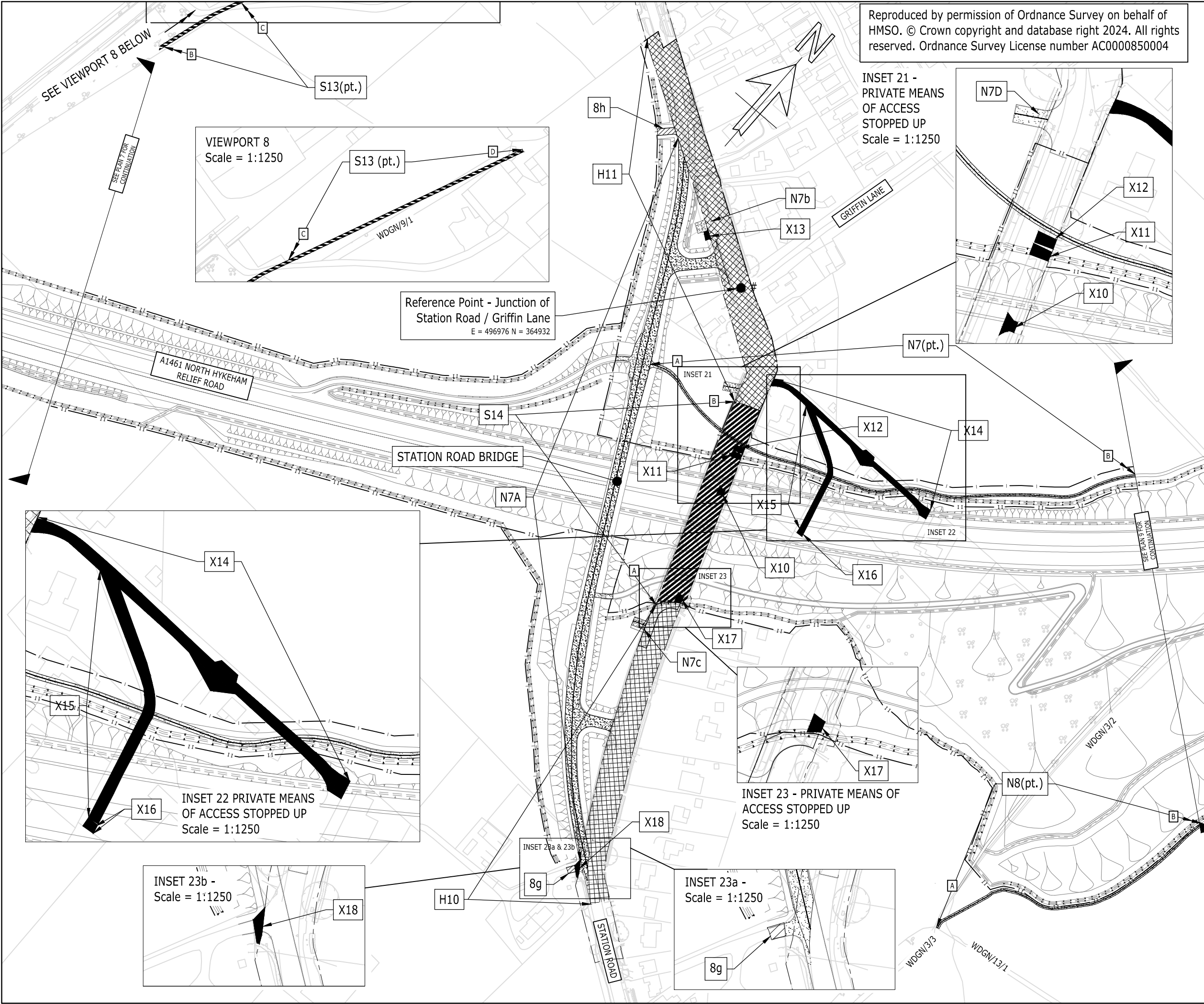
Project Contractor: 

Project Name: North Hykeham Relief Road

Title: THE LINCOLNSHIRE COUNTY COUNCIL (A1461 NORTH HYKEHAM RELIEF ROAD, CLASSIFIED ROAD) (SIDE ROADS) ORDER 2024 PLAN 7

Project No: 1620013942	Scale (@A3): 1:2500	Drawn: DB	Date: 04/07/25
Drawing No: NHRR-RAM-LSI-HYKE-DR-CH-00007			Rev: P10

Reproduced by permission of Ordnance Survey on behalf of HMSO. © Crown copyright and database right 2024. All rights reserved. Ordnance Survey License number AC0000850004



Reproduced by permission of Ordnance Survey on behalf of HMSO. © Crown copyright and database right 2024. All rights reserved. Ordnance Survey License number AC0000850004

INSET 21 - PRIVATE MEANS OF ACCESS STOPPED UP
Scale = 1:1250

VIEWPORT 8
Scale = 1:1250

Reference Point - Junction of Station Road / Griffin Lane
E = 496976 N = 364932

INSET 22 PRIVATE MEANS OF ACCESS STOPPED UP
Scale = 1:1250

INSET 23 - PRIVATE MEANS OF ACCESS STOPPED UP
Scale = 1:1250

INSET 23b -
Scale = 1:1250

INSET 23a -
Scale = 1:1250

KEY	
S*	HIGHWAY TO BE STOPPED UP
H*	HIGHWAY TO BE IMPROVED
N*	ROUTE OF NEW HIGHWAY
X*	PRIVATE MEANS OF ACCESS STOPPED UP
*	NEW PRIVATE MEANS OF ACCESS
---	EXISTING HIGHWAY BOUNDARY
- - -	PROPOSED HIGHWAY BOUNDARY
==	CLASSIFIED ROAD HIGHWAY BOUNDARY
---	CARRIAGEWAY
---	CLASSIFIED ROAD HIGHWAY BOUNDARY
UCR	DENOTES UNCLASSIFIED ROAD
FP	DENOTES PUBLIC FOOTPATH
#	MEASURE TAKEN FROM POINT

REFER TO
NHRR-RAM-LSI-HYKE-DR-CH-10000 FOR
NORTH HYKEHAM RELIEF ROAD SIDE ROADS
ORDER MASTERPLAN

C01	31/05/24			
	DB	2024/05/31	AV	31/05/24
P08	19/09/24			
	GB	BW	AB	19/09/24
C02	Issue 8			
	GB	BW	AB	19/09/24
P09	Ninth Issue			
	DB	AV	AV	27/06/25
P10	Tenth Issue			
	DB	AB	AV	04/07/25
Rev	Description			
	Drawn	Checked	Approved	Date
Suitability: S5	Drawing Status: Suitable for Review & Acceptance			

Project Client: **Lincolnshire**
COUNTY COUNCIL
Working for a better future

Project Designer: **RAMBOLL**
tel 01244 311855 chester@ramboll.co.uk www.ramboll.co.uk

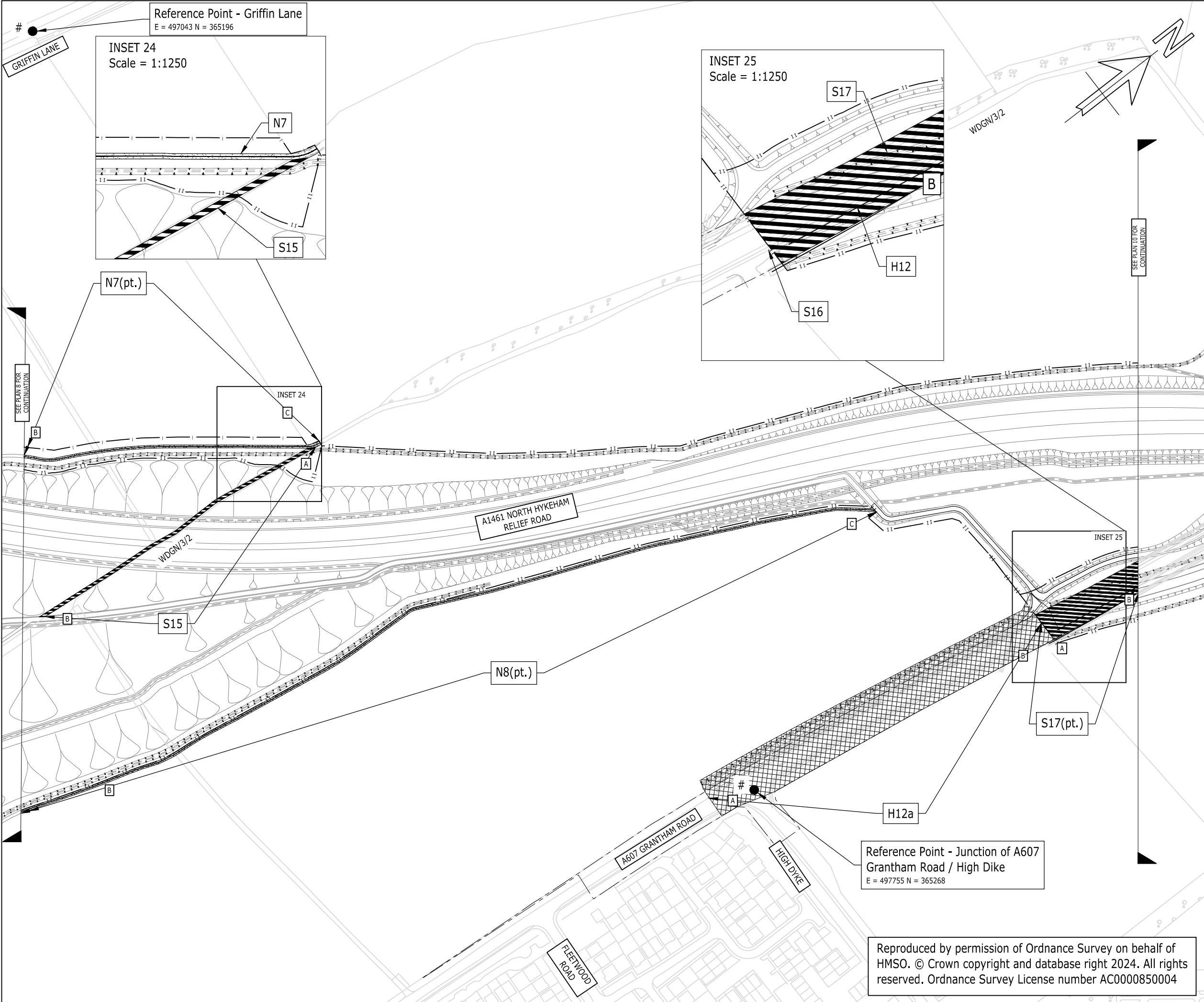
Project Contractor: **Balfour Beatty**

Project Name: North Hykeham Relief Road

Title: THE LINCOLNSHIRE COUNTY COUNCIL
(A1461 NORTH HYKEHAM RELIEF ROAD,
CLASSIFIED ROAD) (SIDE ROADS)
ORDER 2024 PLAN 8

Project No: 1620013942	Scale (@A3): 1:2500	Drawn: DB	Date: 04/07/25
---------------------------	------------------------	--------------	-------------------

Drawing No: NHRR-RAM-LSI-HYKE-DR-CH-00008	Rev: P10
--	-------------



KEY

S*		HIGHWAY TO BE STOPPED UP	
H*		HIGHWAY TO BE IMPROVED	
N*		ROUTE OF NEW HIGHWAY	
X*		PRIVATE MEANS OF ACCESS STOPPED UP	
*		NEW PRIVATE MEANS OF ACCESS	
---			EXISTING HIGHWAY BOUNDARY
---			PROPOSED HIGHWAY BOUNDARY
---			CLASSIFIED ROAD HIGHWAY BOUNDARY
---			CARRIAGEWAY
---			CLASSIFIED ROAD HIGHWAY BOUNDARY
UCR		DENOTES UNCLASSIFIED ROAD	
FP		DENOTES PUBLIC FOOTPATH	
#		MEASURE TAKEN FROM POINT	

REFER TO
NHRR-RAM-LSI-HYKE-DR-CH-10000 FOR
NORTH HYKEHAM RELIEF ROAD SIDE ROADS
ORDER MASTERPLAN

C01	31/05/24			
	DB	2024/05/31	AV	31/05/24
P08	19/09/24			
	GB	BW	AB	19/09/24
C02	Issue 8			
	GB	BW	AB	19/09/24
P09	Ninth Issue			
	DB	AV	AV	27/06/25
P10	Tenth Issue			
	DB	AB	AV	04/07/25
Rev	Description			
	Drawn	Checked	Approved	Date
Suitability: S5	Drawing Status: Suitable for Review & Acceptance			

Project Client:

Lincolnshire
COUNTY COUNCIL
Working for a better future

Project Designer:

RAMBOLL

tel 01244 311855 chester@ramboll.co.uk
www.ramboll.co.uk

Project Contractor:

Balfour Beatty

Project Name:

North Hykeham Relief Road

Title:

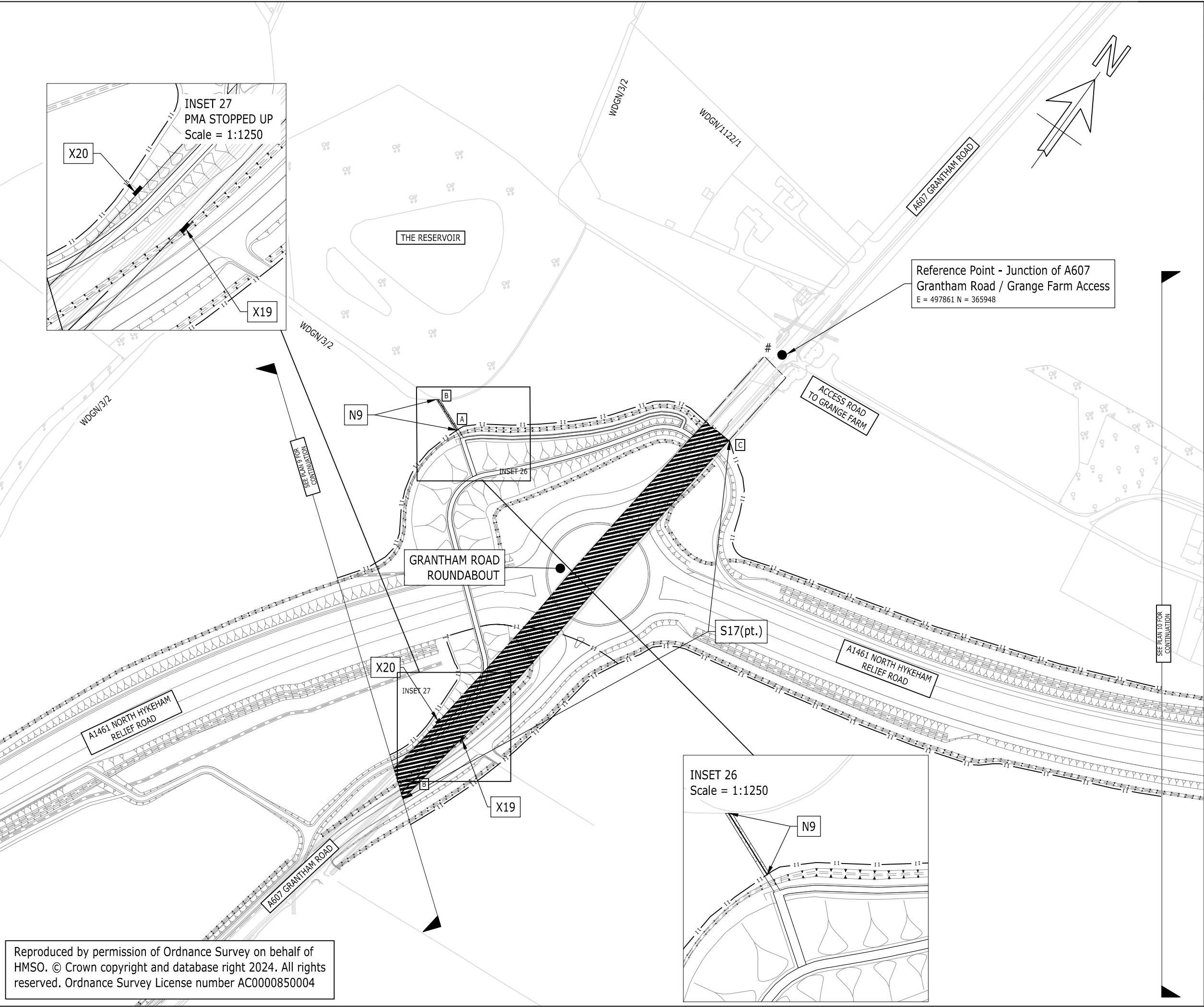
THE LINCOLNSHIRE COUNTY COUNCIL
(A1461 NORTH HYKEHAM RELIEF ROAD,
CLASSIFIED ROAD) (SIDE ROADS)
ORDER 2024 PLAN 9

Project No: 1620013942	Scale (@A3): 1:2500	Drawn: DB	Date: 04/07/25
---------------------------	------------------------	--------------	-------------------

Drawing No:
NHRR-RAM-LSI-HYKE-DR-CH-00009

Rev:
P10

Reproduced by permission of Ordnance Survey on behalf of
HMSO. © Crown copyright and database right 2024. All rights
reserved. Ordnance Survey License number AC0000850004



KEY

S*		HIGHWAY TO BE STOPPED UP
H*		HIGHWAY TO BE IMPROVED
N*		ROUTE OF NEW HIGHWAY
X*		PRIVATE MEANS OF ACCESS STOPPED UP
*		NEW PRIVATE MEANS OF ACCESS
		EXISTING HIGHWAY BOUNDARY
		PROPOSED HIGHWAY BOUNDARY
		CLASSIFIED ROAD HIGHWAY BOUNDARY
		CARRIAGEWAY
		CLASSIFIED ROAD HIGHWAY BOUNDARY
UCR	DENOTES UNCLASSIFIED ROAD	
FP	DENOTES PUBLIC FOOTPATH	
#	MEASURE TAKEN FROM POINT	

REFER TO
NHRR-RAM-LSI-HYKE-DR-CH-10000 FOR
NORTH HYKEHAM RELIEF ROAD SIDE ROADS
ORDER MASTERPLAN

C01	31/05/24			
	DB	2024/05/31	AV	31/05/24
P08	19/09/24			
	GB	BW	AB	19/09/24
C02	Issue 8			
	GB	BW	AB	19/09/24
P09	Ninth Issue			
	DB	AV	AV	27/06/25
P10	Tenth Issue			
	DB	AB	AV	04/07/25
Rev	Description			
	Drawn	Checked	Approved	Date
Suitability: S5	Drawing Status: Suitable for Review & Acceptance			

Project Client:

Lincolnshire
COUNTY COUNCIL
Working for a better future

Project Designer:	Project Contractor:
	Balfour Beatty
tel 01244 311855 chester@ramboll.co.uk www.ramboll.co.uk	

Project Name:

North Hykeham Relief Road

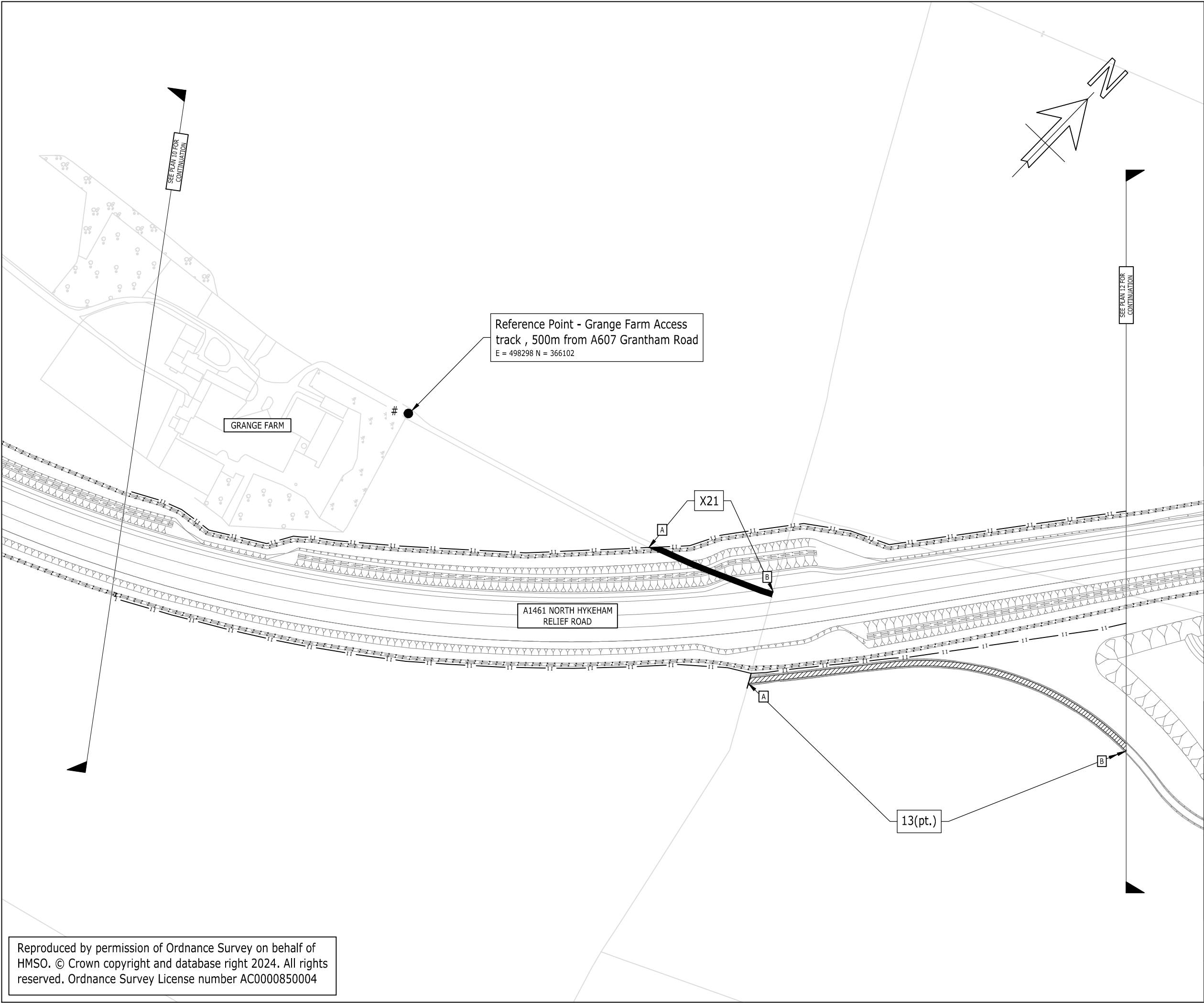
Title:

THE LINCOLNSHIRE COUNTY COUNCIL
(A1461 NORTH HYKEHAM RELIEF ROAD,
CLASSIFIED ROAD) (SIDE ROADS)
ORDER 2024 PLAN 10

Project No: 1620013942	Scale (@A3): 1:2500	Drawn: DB	Date: 04/07/25
---------------------------	------------------------	--------------	-------------------

Drawing No: NHRR-RAM-LSI-HYKE-DR-CH-00010	Rev: P10
--	-------------

Reproduced by permission of Ordnance Survey on behalf of
HMSO. © Crown copyright and database right 2024. All rights
reserved. Ordnance Survey License number AC0000850004



KEY

S*

H*

N*

X*

*

HIGHWAY TO BE STOPPED UP

HIGHWAY TO BE IMPROVED

ROUTE OF NEW HIGHWAY

PRIVATE MEANS OF ACCESS STOPPED UP

NEW PRIVATE MEANS OF ACCESS

EXISTING HIGHWAY BOUNDARY

PROPOSED HIGHWAY BOUNDARY

CLASSIFIED ROAD HIGHWAY BOUNDARY

CARRIAGEWAY

CLASSIFIED ROAD HIGHWAY BOUNDARY

UCR

FP

#

DENOTES UNCLASSIFIED ROAD

DENOTES PUBLIC FOOTPATH

MEASURE TAKEN FROM POINT

REFER TO

NHRR-RAM-LSI-HYKE-DR-CH-10000 FOR

NORTH HYKEHAM RELIEF ROAD SIDE ROADS

ORDER MASTERPLAN

Suitability:

S5

Drawing Status:

Suitable for Review & Acceptance

Project Client:

Lincolnshire

COUNTY COUNCIL

Working for a better future

Project Designer:

RAMBOLL

tel 01244 311855

chester@ramboll.co.uk

www.ramboll.co.uk

Project Contractor:

Balfour Beatty

Project Name:

North Hykeham Relief Road

Title:

THE LINCOLNSHIRE COUNTY COUNCIL

(A1461 NORTH HYKEHAM RELIEF ROAD,

CLASSIFIED ROAD) (SIDE ROADS)

ORDER 2024 PLAN 11

Drawing No:

NHRR-RAM-LSI-HYKE-DR-CH-00011

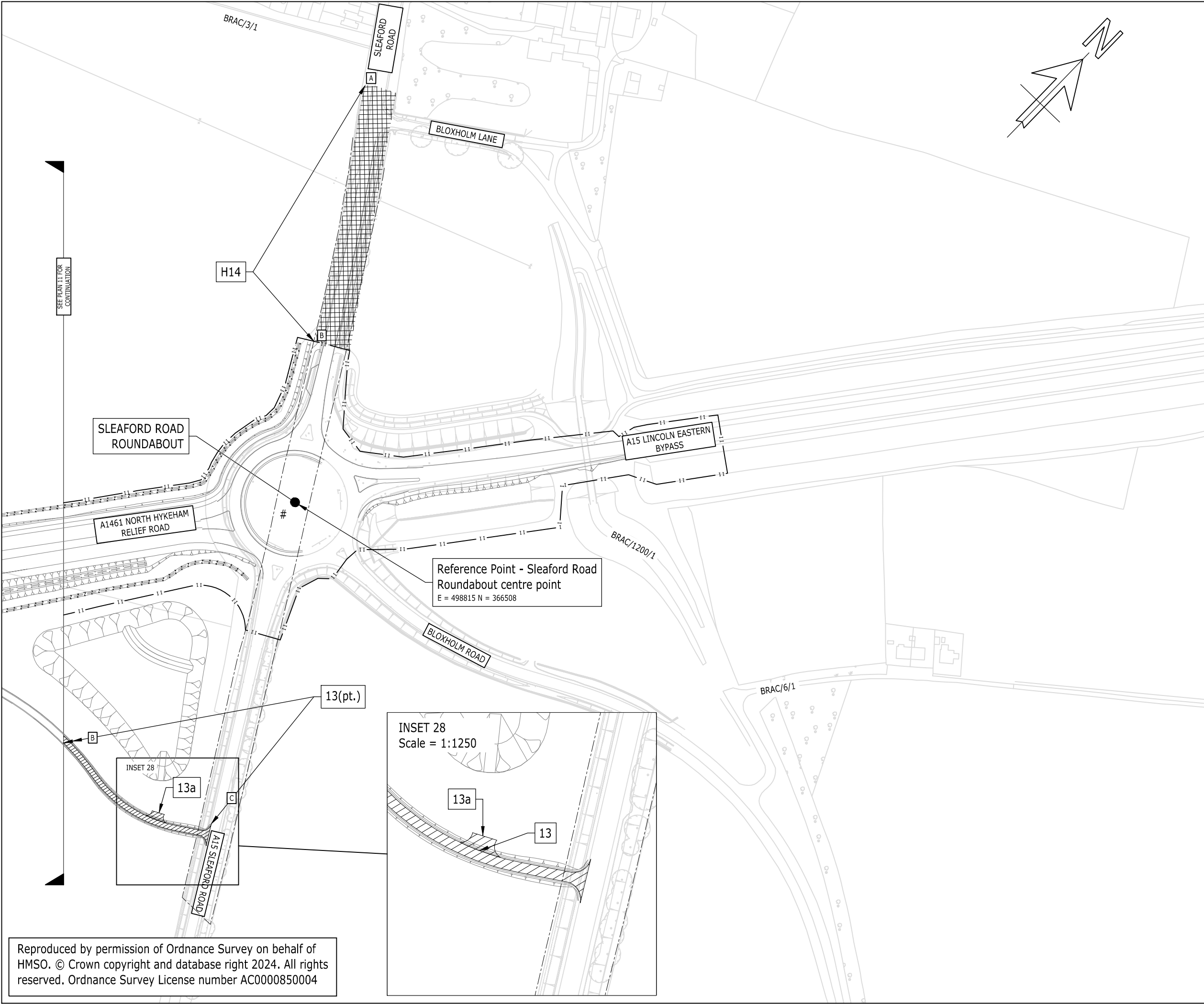
Rev:

P10

Reproduced by permission of Ordnance Survey on behalf of

HMSO. © Crown copyright and database right 2024. All rights

reserved. Ordnance Survey License number AC0000850004



KEY

S*

H*

N*

X*

*

HIGHWAY TO BE STOPPED UP

HIGHWAY TO BE IMPROVED

ROUTE OF NEW HIGHWAY

PRIVATE MEANS OF ACCESS STOPPED UP

NEW PRIVATE MEANS OF ACCESS

EXISTING HIGHWAY BOUNDARY

PROPOSED HIGHWAY BOUNDARY

CLASSIFIED ROAD HIGHWAY BOUNDARY

CARRIAGEWAY

CLASSIFIED ROAD HIGHWAY BOUNDARY

UCR

FP

#

DENOTES UNCLASSIFIED ROAD

DENOTES PUBLIC FOOTPATH

MEASURE TAKEN FROM POINT

REFER TO
NHRR-RAM-LSI-HYKE-DR-CH-10000 FOR
NORTH HYKEHAM RELIEF ROAD SIDE ROADS
ORDER MASTERPLAN

C01	31/05/24			
	DB	2024/05/31	AV	31/05/24
P08	19/09/24			
	GB	BW	AB	19/09/24
C02	Issue 8			
	GB	BW	AB	19/09/24
P09	Ninth Issue			
	DB	AV	AV	27/06/25
P10	Tenth Issue			
	DB	AB	AV	04/07/25
Rev	Description			
	Drawn	Checked	Approved	Date
Suitability: S5	Drawing Status: Suitable for Review & Acceptance			

Project Client:

Lincolnshire

COUNTY COUNCIL

Working for a better future

Project Designer:

RAMBOLL

tel 01244 311855 chester@ramboll.co.uk www.ramboll.co.uk

Project Contractor:

Balfour Beatty

Project Name:

North Hykeham Relief Road

Title:

THE LINCOLNSHIRE COUNTY COUNCIL
(A1461 NORTH HYKEHAM RELIEF ROAD,
CLASSIFIED ROAD) (SIDE ROADS)
ORDER 2024 PLAN 12

Project No:

1620013942

Scale (@A3):

1:2500

Drawn:

DB

Date:

04/07/25

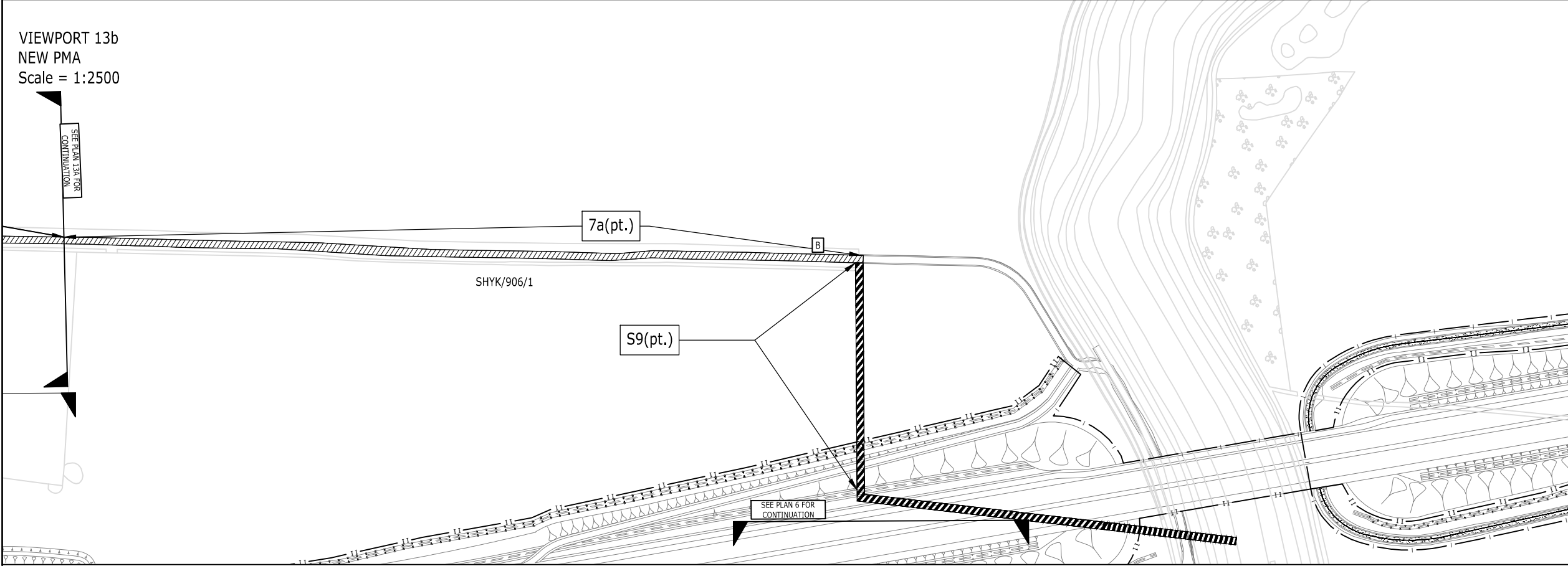
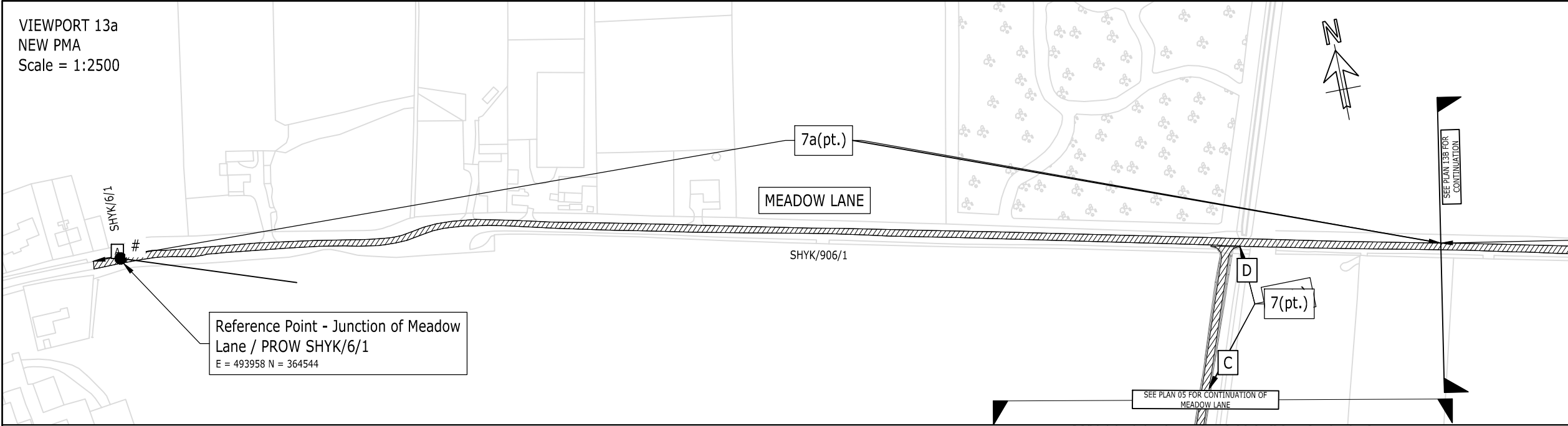
Drawing No:

NHRR-RAM-LSI-HYKE-DR-CH-00012

Rev:

P10

Reproduced by permission of Ordnance Survey on behalf of
HMSO. © Crown copyright and database right 2024. All rights
reserved. Ordnance Survey License number AC0000850004



Reproduced by permission of Ordnance Survey on behalf of HMSO. © Crown copyright and database right 2024. All rights reserved. Ordnance Survey License number AC0000850004

KEY

S*		HIGHWAY TO BE STOPPED UP
H*		HIGHWAY TO BE IMPROVED
N*		ROUTE OF NEW HIGHWAY
X*		PRIVATE MEANS OF ACCESS STOPPED UP
*		NEW PRIVATE MEANS OF ACCESS
---		EXISTING HIGHWAY BOUNDARY
- - -		PROPOSED HIGHWAY BOUNDARY
==		CLASSIFIED ROAD HIGHWAY BOUNDARY
==		CARRIAGEWAY
==		CLASSIFIED ROAD HIGHWAY BOUNDARY
UCR		DENOTES UNCLASSIFIED ROAD
FP		DENOTES PUBLIC FOOTPATH
● #		MEASURE TAKEN FROM POINT

REFER TO
NHRR-RAM-LSI-HYKE-DR-CH-10000 FOR
NORTH HYKEHAM RELIEF ROAD SIDE ROADS
ORDER MASTERPLAN

C01	31/05/24	DB	2024/05/31	AV	31/05/24
P06	19/09/24	GB	BW	AB	19/09/24
C02	Issue 6	GB	BW	AB	19/09/24
P07	Seventh Issue	DB	AV	AV	27/06/25
P08	Eighth Issue	DB	AB	AV	04/07/25
Rev	Description	Drawn	Checked	Approved	Date

Suitability: S5 Drawing Status: Suitable for Review & Acceptance

Project Client:

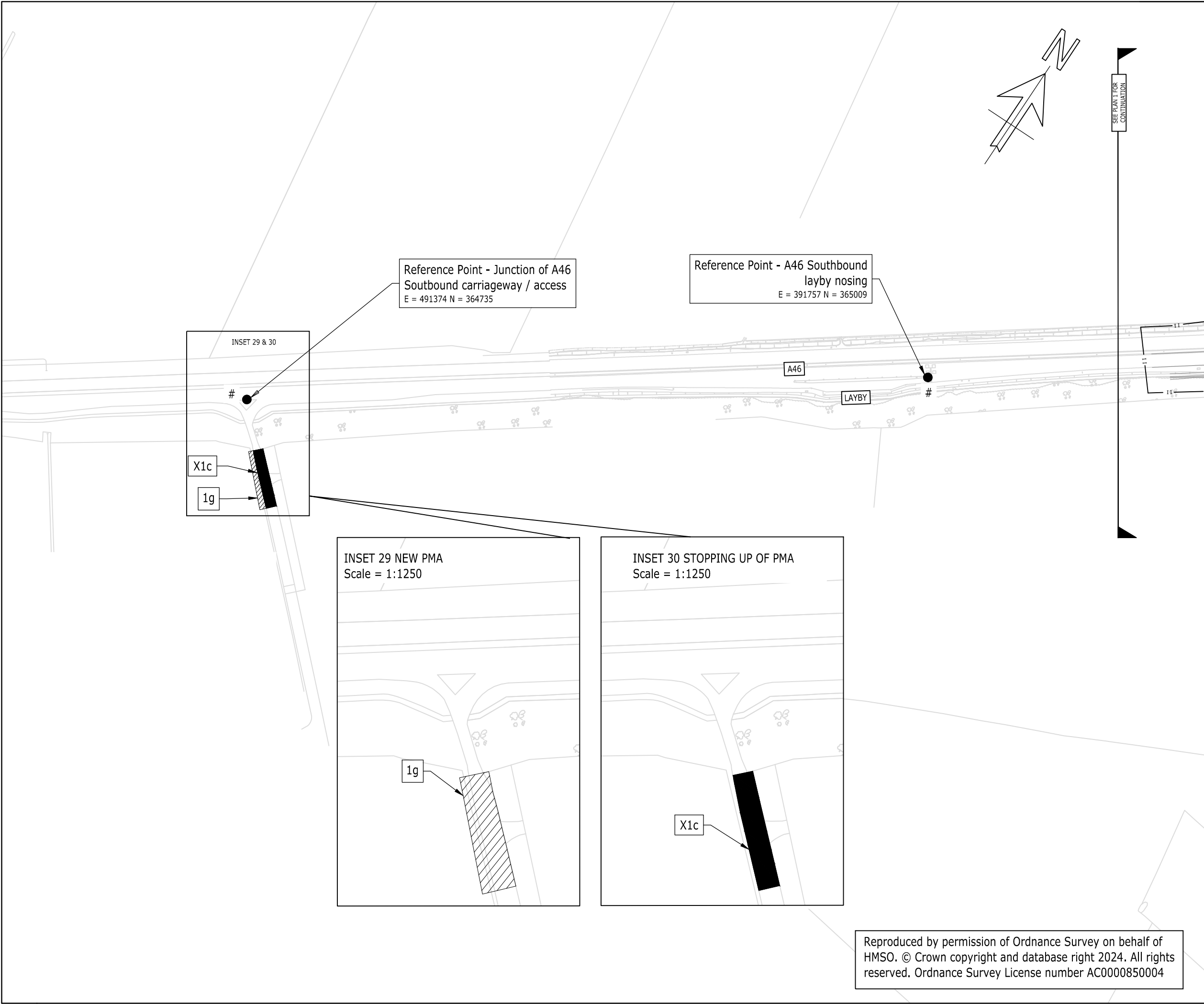
Project Designer: tel 01244 311855 chester@ramboll.co.uk www.ramboll.co.uk	Project Contractor:
---	---------------------

Project Name: North Hykeham Relief Road

Title: THE LINCOLNSHIRE COUNTY COUNCIL
(A1461 NORTH HYKEHAM RELIEF ROAD
CLASSIFIED ROAD) (SIDE ROADS)
ORDER 2024 PLAN 13

Project No: 1620013942	Scale (@A3): 1:2500	Drawn: DB	Date: 04/07/25
------------------------	---------------------	-----------	----------------

Drawing No: NHRR-RAM-LSI-HYKE-DR-00013	Rev: P08
--	----------



KEY

- S* HIGHWAY TO BE STOPPED UP
- H* HIGHWAY TO BE IMPROVED
- N* ROUTE OF NEW HIGHWAY
- X* PRIVATE MEANS OF ACCESS STOPPED UP
- * NEW PRIVATE MEANS OF ACCESS
- EXISTING HIGHWAY BOUNDARY
- PROPOSED HIGHWAY BOUNDARY
- CLASSIFIED ROAD HIGHWAY BOUNDARY
- CARRIAGEWAY
- CLASSIFIED ROAD HIGHWAY BOUNDARY
- UCR DENOTES UNCLASSIFIED ROAD
- FP DENOTES PUBLIC FOOTPATH
- # MEASURE TAKEN FROM POINT

REFER TO
NHRR-RAM-LSI-HYKE-DR-CH-10000 FOR
NORTH HYKEHAM RELIEF ROAD SIDE ROADS
ORDER MASTERPLAN

C01	31/05/24			
	DB	2024/05/31	AV	31/05/24
P06	19/09/24			
	GB	BW	AB	19/09/24
C02	Issue 6			
	GB	BW	AB	19/09/24
P07	Seventh Issue			
	DB	AV	AV	27/06/25
P08	Eighth Issue			
	DB	AB	AV	04/07/25
Rev	Description			
	Drawn	Checked	Approved	Date
Suitability: S5		Drawing Status: Suitable for Review & Acceptance		

Project Client:

Project Designer: tel 01244 311855 chester@ramboll.co.uk www.ramboll.co.uk	Project Contractor:
---	-------------------------

Project Name: North Hykeham Relief Road

Title: THE LINCOLNSHIRE COUNTY COUNCIL
(A1461 NORTH HYKEHAM RELIEF ROAD,
CLASSIFIED ROAD) (SIDE ROADS)
ORDER 2024 PLAN 14

Project No: 1620013942	Scale (@A3): 1:2500	Drawn: DB	Date: 04/07/25
---------------------------	------------------------	--------------	-------------------

Drawing No: NHRR-RAM-LSI-HYKE-DR-CH-00014	Rev: P08
--	-------------

Reproduced by permission of Ordnance Survey on behalf of HMSO. © Crown copyright and database right 2024. All rights reserved. Ordnance Survey License number AC0000850004