





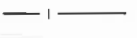





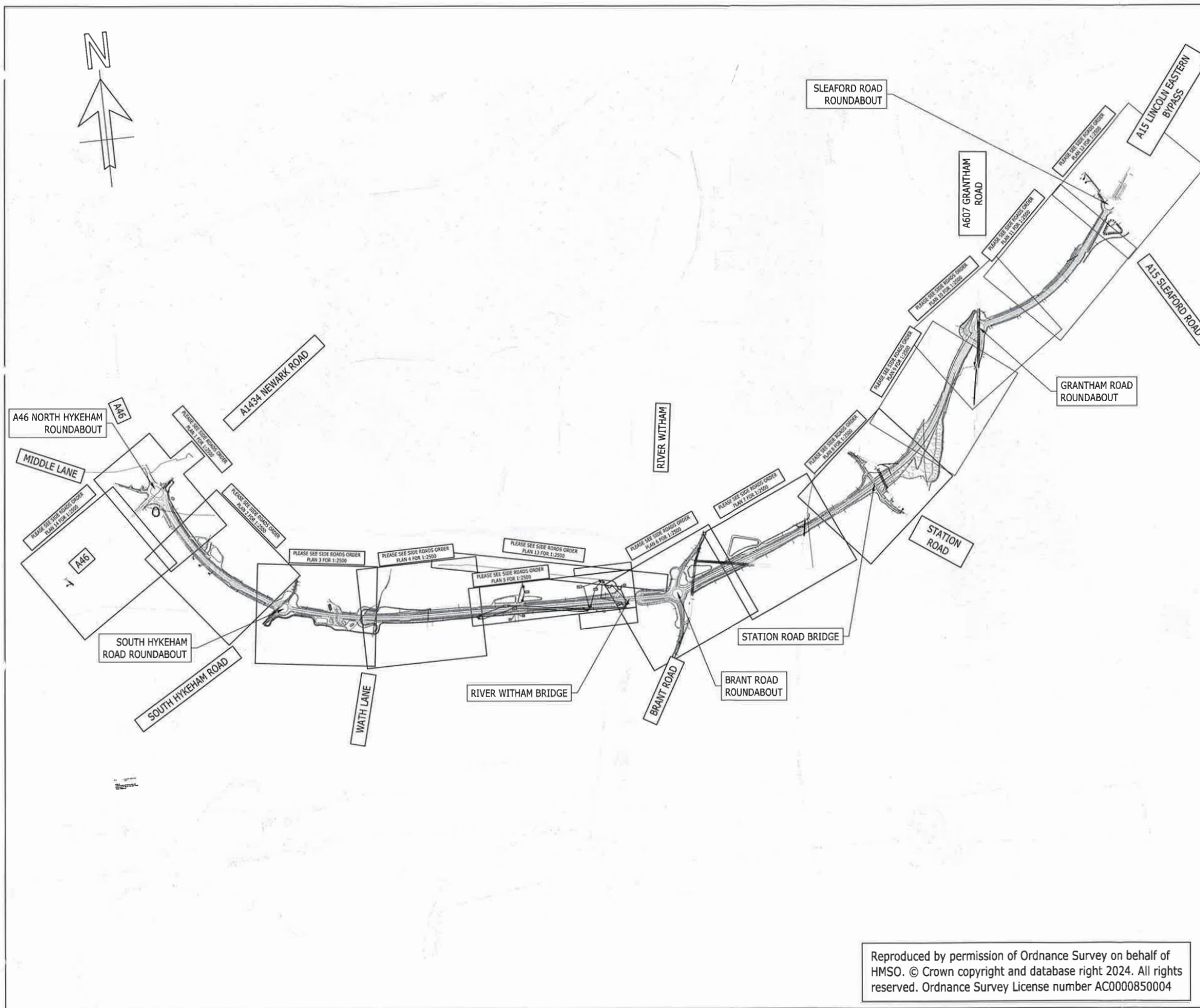


The 14 plans Numbered/Rev: 1/C03, 2/C02, 3/C02, 4/C02, 5/C03, 6/C02, 7/C02, 8/C02, 9/02, 10/C02, 11/C02, 12/C02, 13/C02 and 14/C02 contained in this Order have been replaced by the revised 14 plans Numbered/Rev 1/P11, 2/P10, 3/P10, 4/P10, 5/P11, 6/P10, 7/P10, 8/P10, 9/P11.1, 10/P11.1, 11/P10, 12/P10, 13/P08 and 14/P08 by modification by the Secretary of State for Transport upon confirmation of the Order by her.

| THE LINCOLNSHIRE COUNTY COUNCIL (A1461 NORTH HYKEHAM RELIEF ROAD, CLASSIFIED ROAD) (SIDE ROADS) ORDER 2024 | |
|--|--|
| <p>CONTENTS;</p> <p>1 SRO MASTERPLAN</p> <p>14 SRO SITE PLANS (1/2/3/4/5/6/7/8/9/10/11/12/13/14)</p> <p>THESE PLANS SHOW THE ROUTE OF THE HIGHWAYS, THE SITES OF IMPROVEMENT, STOPPING UP AND NEW ACCESSSES, BUT NO WIDTHS DETAILS OR BALANCING POND DETAILS ARE SHOWN.</p> <p>THE SRO KEY PLAN SCALES;</p> <p>FOR THE SRO MASTERPLAN, 1:10,000</p> <p>FOR THE 14 MAIN SRO SITE PLANS 1:2500</p> <p>REFER TO GENERAL NOTES PROVIDED IN THE LINCOLNSHIRE COUNTY COUNCIL (A1461 NORTH HYKEHAM RELIEF ROAD, CLASSIFIED ROAD) (SIDE ROADS) ORDER 2024 SCHEDULE FOR GENERAL INFORMATION AND INSTRUCTION ON THE SRO SCHEDULE</p> | <p>KEY</p> <p>S*  HIGHWAY TO BE STOPPED UP</p> <p>H*  HIGHWAY TO BE IMPROVED</p> <p>N*  ROUTE OF NEW HIGHWAY</p> <p>X*  PRIVATE MEANS OF ACCESS STOPPED UP</p> <p>*  NEW PRIVATE MEANS OF ACCESS</p> <p> EXISTING HIGHWAY BOUNDARY</p> <p> PROPOSED HIGHWAY BOUNDARY</p> <p>UCR  DENOTES UNCLASSIFIED ROAD</p> <p>FP  DENOTES PUBLIC FOOTPATH</p> <p>#  MEASURE TAKEN FROM POINT</p> |
| <p>The Common seal of the Lincolnshire County Council Was hereunto affixed on this day, in the presence of</p> | |
| <p>Authorised Signature</p> | <p>Name </p> <p>Date 26th September 2024</p> |
| <p>Seal of the Lincolnshire County Council</p> |  |
| <p>Seal No.</p> | <p>No. in Seal 5042482 Book</p> |



KEY

| | | |
|-----|--|------------------------------------|
| S* | | HIGHWAY TO BE STOPPED UP |
| H* | | HIGHWAY TO BE IMPROVED |
| N* | | ROUTE OF NEW HIGHWAY |
| X* | | PRIVATE MEANS OF ACCESS STOPPED UP |
| * | | NEW PRIVATE MEANS OF ACCESS |
| | | EXISTING HIGHWAY BOUNDARY |
| | | PROPOSED HIGHWAY BOUNDARY |
| UCR | | DENOTES UNCLASSIFIED ROAD |
| FP | | DENOTES PUBLIC FOOTPATH |

FOR SIDE ROADS ORDER PLANS, REFER TO
NHRR-RAM-LSI-HYKE-DR-CH-00001- 00014

| | | | | | |
|-----------------|--|-------|------------|----------|----------|
| P01 | 31/05/24 | DB | 2024/05/31 | AV | 31/05/24 |
| P05 | 19/09/24 | DB | BW | AB | 19/09/24 |
| C01 | Issue 5 | DB | BW | AB | 19/09/24 |
| P06 | Issue 6 | DB | BW | AB | 19/09/24 |
| C02 | Issue 6 | DB | BW | AB | 19/09/24 |
| Rev | Description | Drawn | Checked | Approved | Date |
| Suitability: A3 | Drawing Status: Approved & Accepted at Stage 3 | | | | |

Project Client:

Project Designer:

tel 01244 311855 chester@ramboll.co.uk www.ramboll.co.uk

Project Contractor:

Project Name:

North Hykeham Relief Road

Title:

THE LINCOLNSHIRE COUNTY COUNCIL
(A1461 NORTH HYKEHAM RELIEF ROAD,
CLASSIFIED ROAD) (SIDE ROADS) ORDER 2024
MASTER PLAN

| | | | |
|-------------|--------------|--------|----------|
| Project No: | Scale (@A1): | Drawn: | Date: |
| 1620013942 | 1:250000 | DB | 19/09/24 |

Drawing No:

Rev:

C02









Reproduced by permission of Ordnance Survey on behalf of
HMSO. © Crown copyright and database right 2024. All rights
reserved. Ordnance Survey License number AC0000850004

VIEWPORT 1A
Scale = 1:2,500

Reproduced by permission of Ordnance Survey on behalf of
HMSO. © Crown copyright and database right 2024. All rights
reserved. Ordnance Survey License number AC0000850004

INSET 2 PRIVATE MEANS OF ACCESS
STOPPED UP
Scale = 1:1250

KEY

| | | |
|---|---|------------------------------------|
| S* |  | HIGHWAY TO BE STOPPED UP |
| H* |  | HIGHWAY TO BE IMPROVED |
| N* |  | ROUTE OF NEW HIGHWAY |
| X* |  | PRIVATE MEANS OF ACCESS STOPPED UP |
|  |  | NEW PRIVATE MEANS OF ACCESS |
|  | | EXISTING HIGHWAY BOUNDARY |
|  | | PROPOSED HIGHWAY BOUNDARY |
| UCR | | DENOTES UNCLASSIFIED ROAD |
| FP | | DENOTES PUBLIC FOOTPATH |
| ● # | | MEASURE TAKEN FROM POINT |

REFER TO
NHRR-RAM-LSI-HYKE-DR-CH-10000 FOR
NORTH HYKEHAM RELIEF ROAD SIDE ROADS
ORDER MASTERPLAN

| | | | | |
|-----|-------------|------------|----------|----------|
| C01 | 31/05/24 | | | |
| | DB | 2024/05/31 | AV | 31/05/24 |
| P08 | 15/08/24 | | | |
| | BC | BW | AV | 15/08/24 |
| C02 | Issue 8 | | | |
| | BC | BW | AV | 15/08/24 |
| P09 | Issue 9 | | | |
| | GB | BW | AB | 19/09/24 |
| C03 | Issue 9 | | | |
| | GB | BW | AB | 19/09/24 |
| Rev | Description | | | |
| | Drawn | Checked | Approved | Date |

| | |
|--------------|--------------------------------|
| Suitability: | Drawing Status: |
| A3 | Approved & Accepted at Stage 3 |

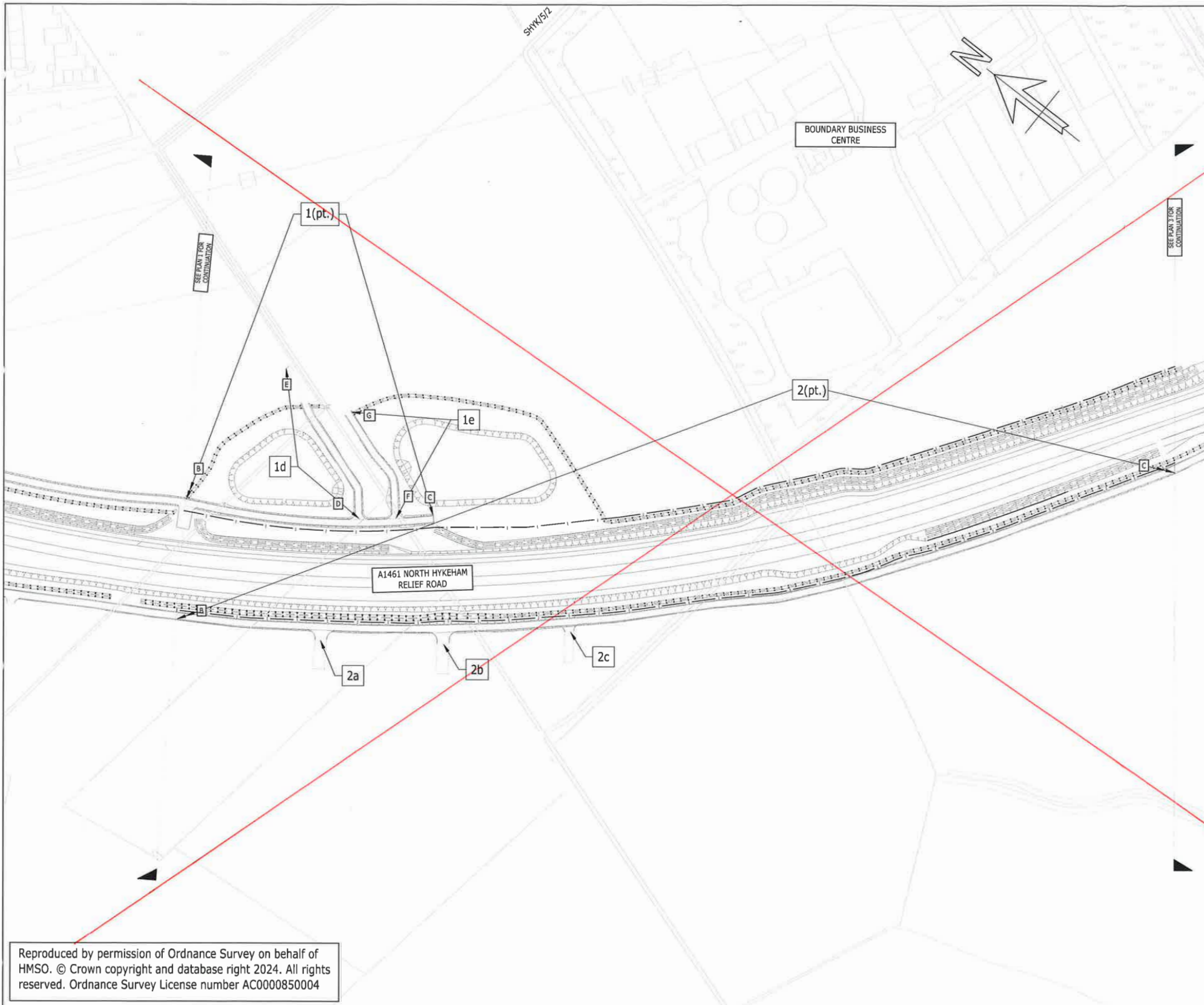
Project Client: 

| | |
|---|---|
| <p>Project Designer:</p> <p>RAMBOLL</p> <p>tel 01244 311855 chester@ramboll.co.uk www.ramboll.co.uk</p> | <p>Project Contractor:</p> <p>Balfour Beatty</p> |
|---|---|

| | |
|---------------|--|
| Project Name: | North Hykeham Relief Road |
| Title: | THE LINCOLNSHIRE COUNTY COUNCIL (A1461 NORTH HYKEHAM RELIEF ROAD, CLASSIFIED ROAD) (SIDE ROADS) ORDER 2024 PLAN 1 |

| | | | |
|-------------|--------------|--------|----------|
| Project No: | Scale (@A3): | Drawn: | Date: |
| 1620013942 | 1:2500 | GB | 19/09/24 |

| | |
|-------------------------------|------|
| Drawing No: | Rev: |
| NHRR-RAM-LSI-HYKE-DR-CH-00001 | C03 |



KEY

- S* HIGHWAY TO BE STOPPED UP
- H* HIGHWAY TO BE IMPROVED
- N* ROUTE OF NEW HIGHWAY
- X* PRIVATE MEANS OF ACCESS STOPPED UP
- * NEW PRIVATE MEANS OF ACCESS
- EXISTING HIGHWAY BOUNDARY
- PROPOSED HIGHWAY BOUNDARY
- UCR DENOTES UNCLASSIFIED ROAD
- FP DENOTES PUBLIC FOOTPATH

REFER TO
NHRR-RAM-LSI-HYKE-DR-CH-10000 FOR
NORTH HYKEHAM RELIEF ROAD SIDE ROADS
ORDER MASTERPLAN

| | | | | | |
|-----|-------------|-------|------------|----------|----------|
| P06 | 09/05/24 | DB | 2024/05/09 | AV | 09/05/24 |
| P07 | 31/05/24 | DB | BW | AV | 31/05/24 |
| C01 | FINAL | DB | BW | AV | 31/05/24 |
| P08 | Issue 8 | GB | BW | AB | 19/09/24 |
| C02 | Issue 8 | GB | BW | AB | 19/09/24 |
| Rev | Description | Drawn | Checked | Approved | Date |

Suitability: A3 Drawing Status: Approved & Accepted at Stage 3

Project Client: **Lincolnshire**
COUNTY COUNCIL

Project Designer: **RAMBOLL**
tel 01244 311855 chester@ramboll.co.uk
www.ramboll.co.uk

Project Contractor: **Balfour Beatty**

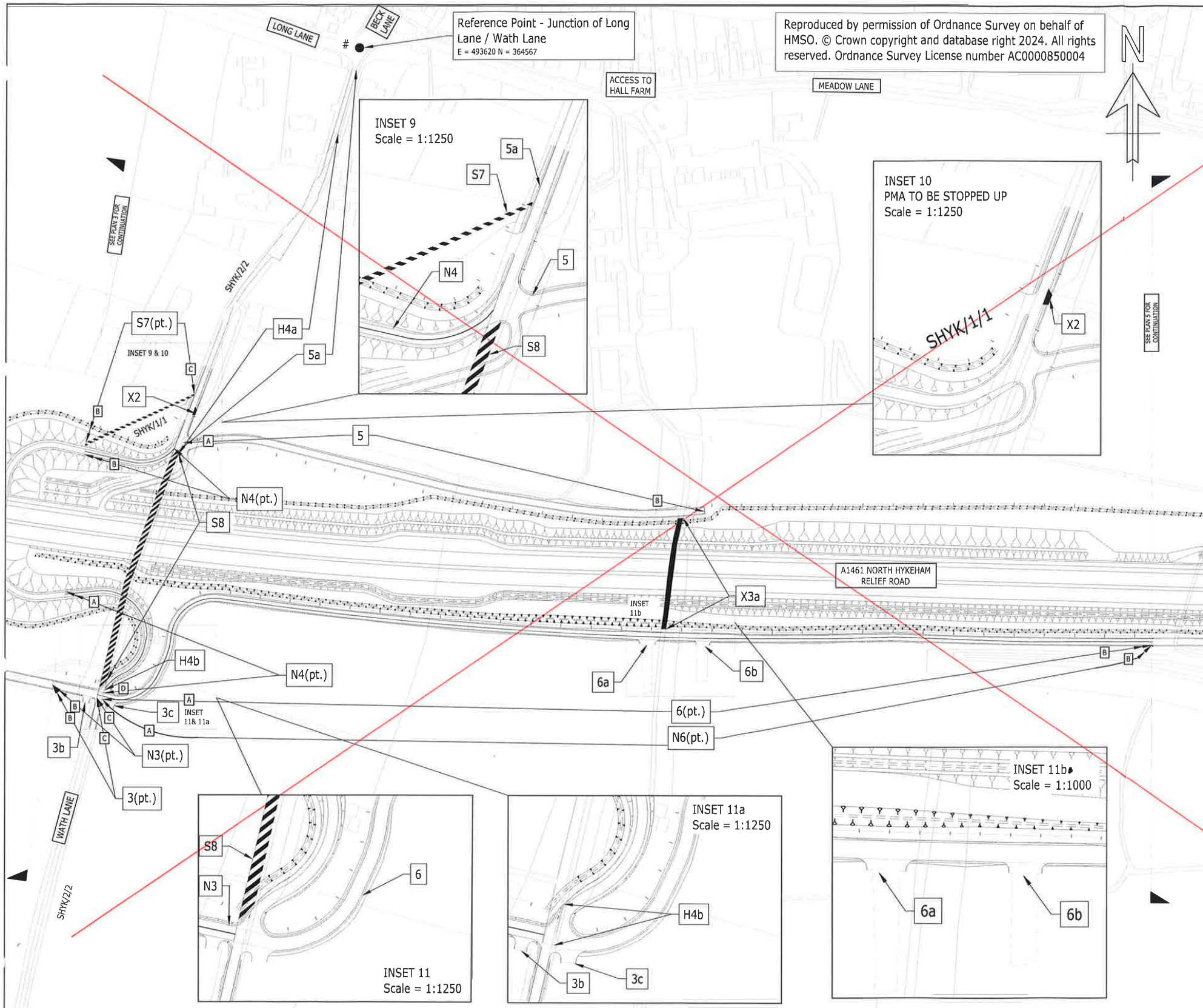
Project Name: North Hykeham Relief Road

Title: THE LINCOLNSHIRE COUNTY COUNCIL
(A1461 NORTH HYKEHAM RELIEF ROAD,
CLASSIFIED ROAD) (SIDE ROADS)
ORDER 2024 PLAN 2

| | | | |
|---------------------------|------------------------|--------------|-------------------|
| Project No: 1620013942 | Scale (@A3): 1:2500 | Drawn: GB | Date: 19/09/24 |
|---------------------------|------------------------|--------------|-------------------|

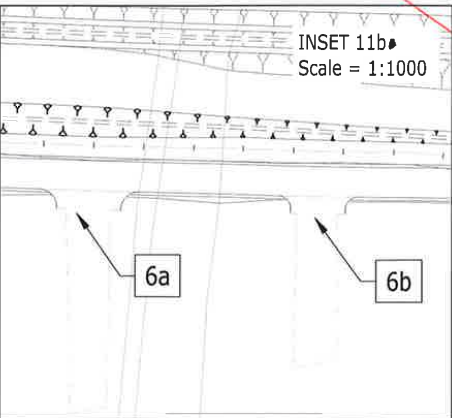
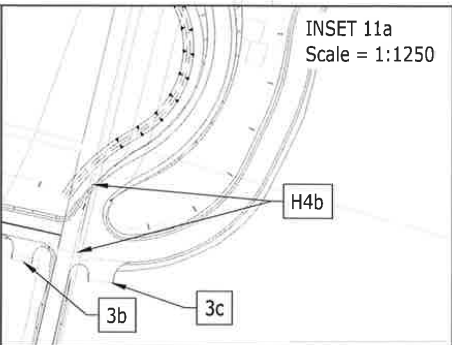
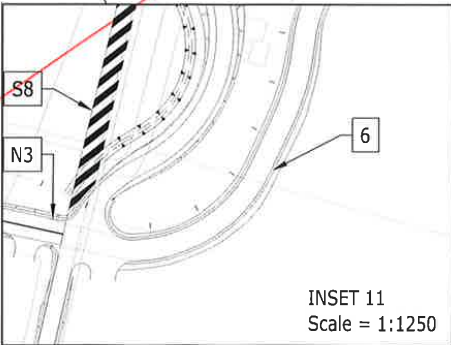
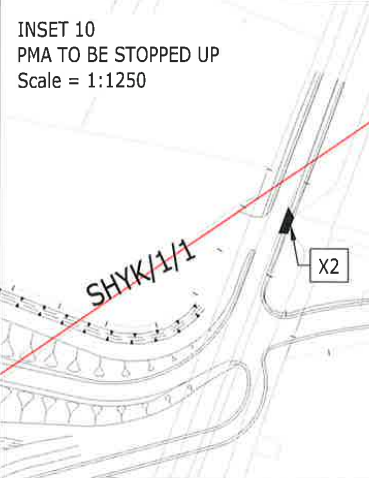
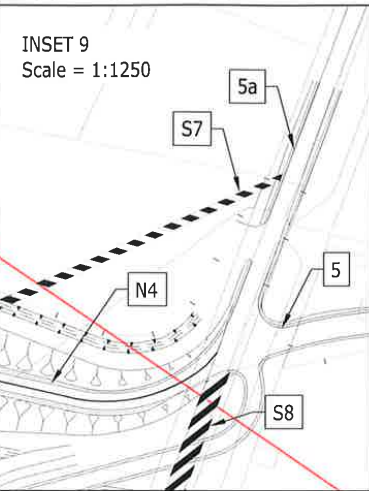
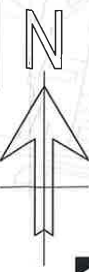
Drawing No: NHRR-RAM-LSI-HYKE-DR-CH-00002 Rev: C02

Reproduced by permission of Ordnance Survey on behalf of
HMSO. © Crown copyright and database right 2024. All rights
reserved. Ordnance Survey License number AC0000850004



Reference Point - Junction of Long Lane / Wath Lane
E = 493620 N = 364567

Reproduced by permission of Ordnance Survey on behalf of HMSO. © Crown copyright and database right 2024. All rights reserved. Ordnance Survey License number AC0000850004



KEY

- S* HIGHWAY TO BE STOPPED UP
- H* HIGHWAY TO BE IMPROVED
- N* ROUTE OF NEW HIGHWAY
- X* PRIVATE MEANS OF ACCESS STOPPED UP
- * NEW PRIVATE MEANS OF ACCESS
- EXISTING HIGHWAY BOUNDARY
- PROPOSED HIGHWAY BOUNDARY
- UCR DENOTES UNCLASSIFIED ROAD
- FP DENOTES PUBLIC FOOTPATH
- # MEASURE TAKEN FROM POINT

REFER TO
NHRR-RAM-LSI-HYKE-DR-CH-10000 FOR
NORTH HYKEHAM RELIEF ROAD SIDE ROADS
ORDER MASTERPLAN

| | | | | |
|--------------------|---|------------|----------|----------|
| P06 | 09/05/24 | | | |
| | DB | 2024/05/09 | AV | 09/05/24 |
| P07 | 31/05/24 | | | |
| | DB | BW | AV | 31/05/24 |
| C01 | FINAL | | | |
| | DB | BW | AV | 31/05/24 |
| P08 | Issue 8 | | | |
| | GB | BW | AB | 19/09/24 |
| C02 | Issue 8 | | | |
| | GB | BW | AB | 19/09/24 |
| Rev | Description | | | |
| | Drawn | Checked | Approved | Date |
| Suitability: A3 | Drawing Status: Approved & Accepted at Stage 3 | | | |

Project Client:

Project Designer: tel 01244 311855 chester@ramboll.co.uk www.ramboll.co.uk

Project Contractor:

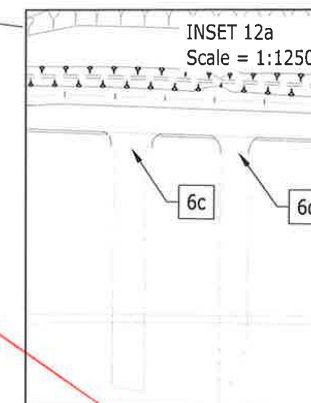
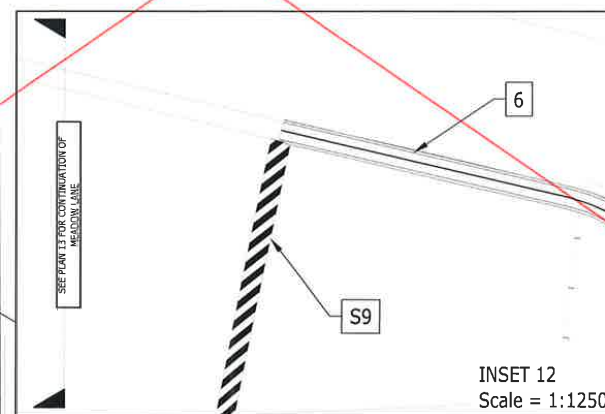
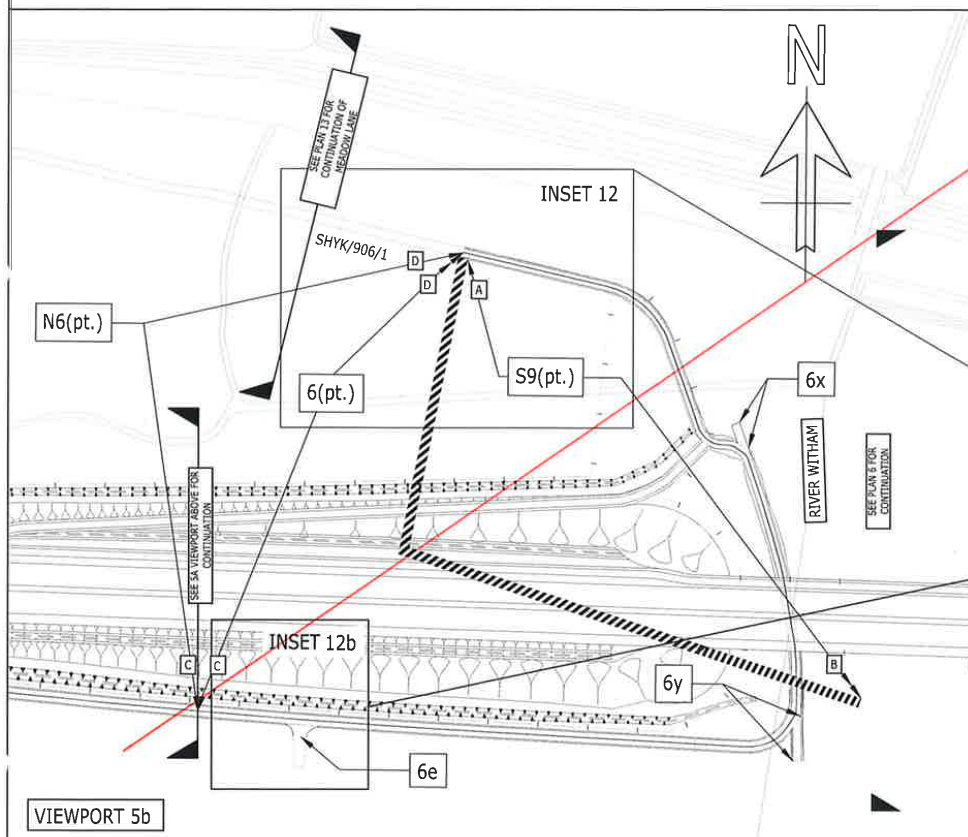
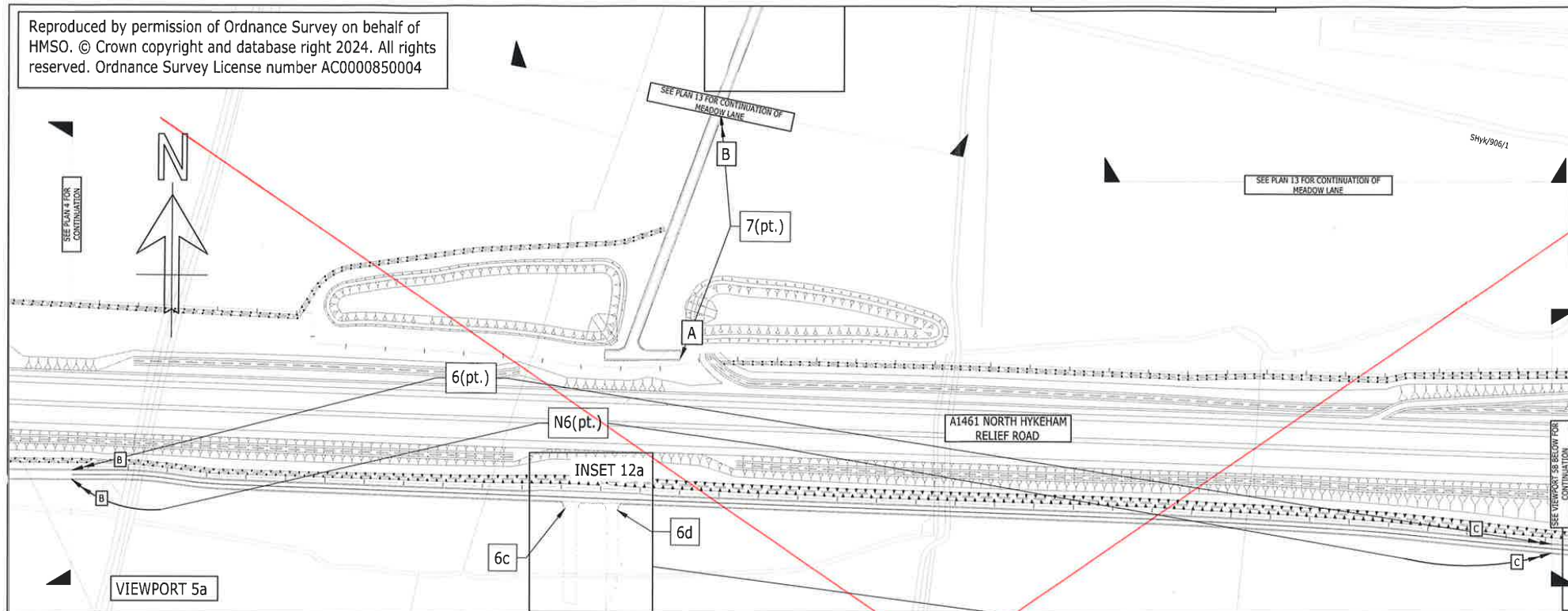
Project Name: North Hykeham Relief Road

Title: THE LINCOLNSHIRE COUNTY COUNCIL
(A1461 NORTH HYKEHAM RELIEF ROAD,
CLASSIFIED ROAD) (SIDE ROADS)
ORDER 2024 PLAN 4

Project No: 1620013942 Scale (@A3): 1:2500 Drawn: GB Date: 19/09/24

Drawing No: NHRR-RAM-LSI-HYKE-DR-CH-00004 Rev: C02

Reproduced by permission of Ordnance Survey on behalf of HMSO. © Crown copyright and database right 2024. All rights reserved. Ordnance Survey License number AC0000850004



| KEY | |
|-----|------------------------------------|
| S* | HIGHWAY TO BE STOPPED UP |
| H* | HIGHWAY TO BE IMPROVED |
| N* | ROUTE OF NEW HIGHWAY |
| X* | PRIVATE MEANS OF ACCESS STOPPED UP |
| * | NEW PRIVATE MEANS OF ACCESS |
| | EXISTING HIGHWAY BOUNDARY |
| | PROPOSED HIGHWAY BOUNDARY |
| UCR | DENOTES UNCLASSIFIED ROAD |
| FP | DENOTES PUBLIC FOOTPATH |
| # | MEASURE TAKEN FROM POINT |

REFER TO
NHRR-RAM-LSI-HYKE-DR-CH-10000 FOR
NORTH HYKEHAM RELIEF ROAD SIDE ROADS
ORDER MASTERPLAN

| | | | | | |
|-----------------|-----------------|--------------------------------|------------|----------|----------|
| C01 | 31/05/24 | DB | 2024/05/31 | AV | 31/05/24 |
| P08 | 15/08/24 | BC | BW | AV | 15/08/24 |
| C02 | Issue 8 | BC | BW | AV | 15/08/24 |
| P09 | Issue 9 | GB | BW | AB | 19/09/24 |
| C03 | Issue 9 | GB | BW | AB | 19/09/24 |
| Rev | Description | Drawn | Checked | Approved | Date |
| Suitability: A3 | Drawing Status: | Approved & Accepted at Stage 3 | | | |

Project Client: **Lincolnshire**

Project Designer: **RAMBOLL**
tel 01244 311855 chester@ramboll.co.uk www.ramboll.co.uk

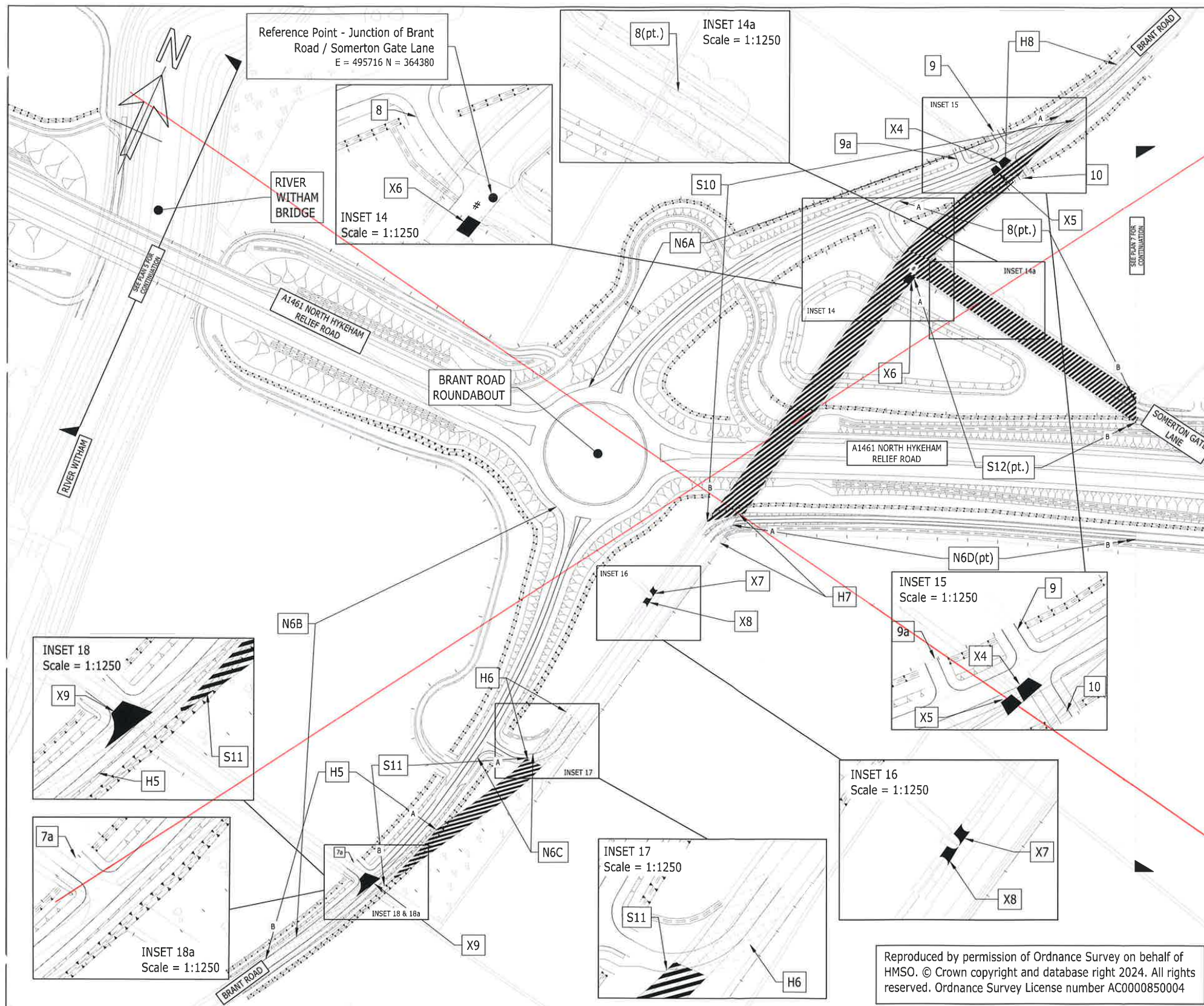
Project Contractor: **Balfour Beatty**

Project Name: North Hykeham Relief Road

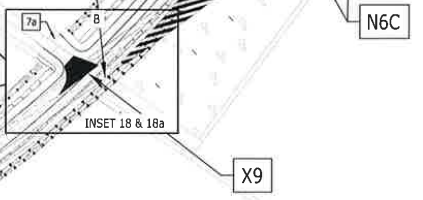
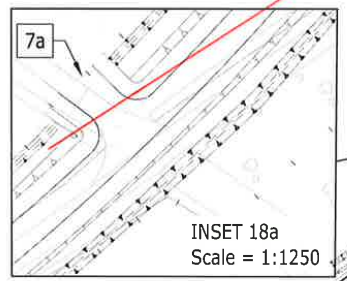
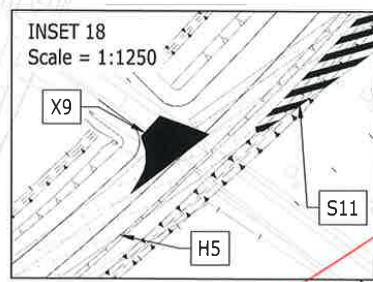
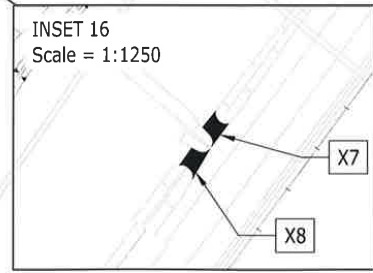
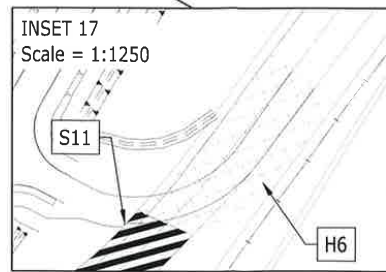
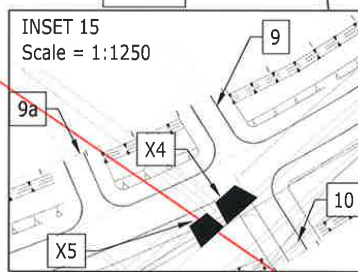
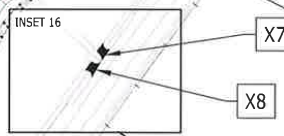
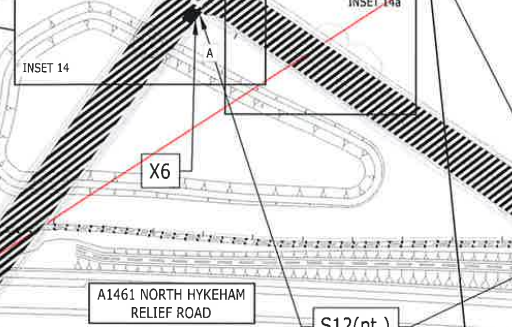
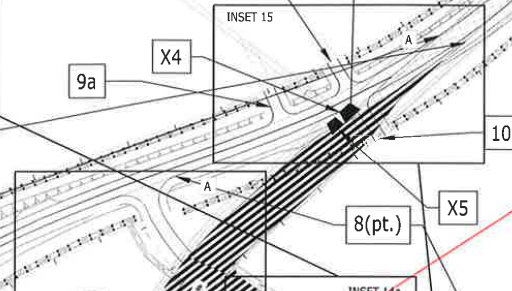
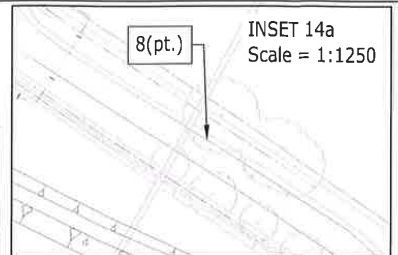
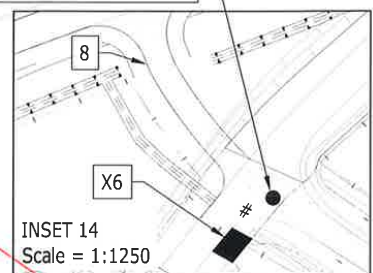
Title: **THE LINCOLNSHIRE COUNTY COUNCIL**
(A1461 NORTH HYKEHAM RELIEF ROAD,
CLASSIFIED ROAD) (SIDE ROADS)
ORDER 2024 PLAN 5

Project No: 1620013942 Scale (@A3): 1:2500 Drawn: GB Date: 19/09/24

Drawing No: NHRR-RAM-LSI-HYKE-DR-CH-00005 Rev: C03



Reference Point - Junction of Brant Road / Somerton Gate Lane
E = 495716 N = 364380



KEY

- S* HIGHWAY TO BE STOPPED UP
- H* HIGHWAY TO BE IMPROVED
- N* ROUTE OF NEW HIGHWAY
- X* PRIVATE MEANS OF ACCESS STOPPED UP
- * NEW PRIVATE MEANS OF ACCESS
- EXISTING HIGHWAY BOUNDARY
- PROPOSED HIGHWAY BOUNDARY
- UCR DENOTES UNCLASSIFIED ROAD
- FP DENOTES PUBLIC FOOTPATH
- # MEASURE TAKEN FROM POINT

REFER TO
NHRR-RAM-LSI-HYKE-DR-CH-10000 FOR
NORTH HYKEHAM RELIEF ROAD SIDE ROADS
ORDER MASTERPLAN

| | | | | |
|--------------------|---|------------|----------|----------|
| P06 | 09/05/24 | | | |
| | DB | 2024/05/09 | AV | 09/05/24 |
| P07 | 31/05/24 | | | |
| | DB | BW | AV | 31/05/24 |
| C01 | FINAL | | | |
| | DB | BW | AV | 31/05/24 |
| P08 | Issue 8 | | | |
| | GB | BW | AB | 19/09/24 |
| C02 | Issue 8 | | | |
| | GB | BW | AB | 19/09/24 |
| Rev | Description | | | |
| | Drawn | Checked | Approved | Date |
| Suitability: A3 | Drawing Status: Approved & Accepted at Stage 3 | | | |

Project Client:

Project Designer: tel 01244 311855 chester@ramboll.co.uk www.ramboll.co.uk

Project Contractor:

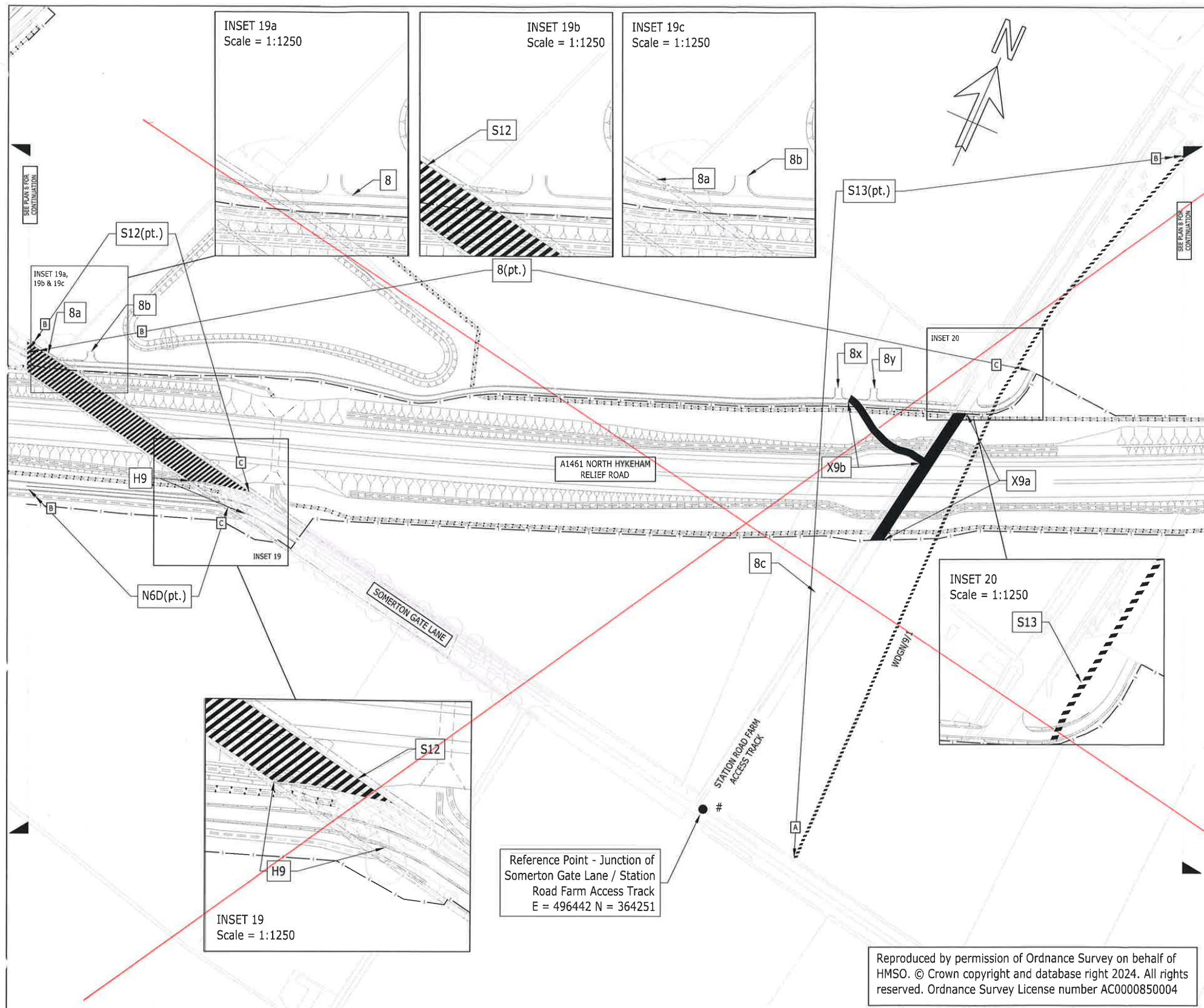
Project Name: North Hykeham Relief Road

Title: THE LINCOLNSHIRE COUNTY COUNCIL
(A1461 NORTH HYKEHAM RELIEF ROAD,
CLASSIFIED ROAD) (SIDE ROADS)
ORDER 2024 PLAN 6

| | | | |
|---------------------------|------------------------|--------------|-------------------|
| Project No: 1620013942 | Scale (@A3): 1:2500 | Drawn: GB | Date: 19/09/24 |
|---------------------------|------------------------|--------------|-------------------|

Drawing No: NHRR-RAM-LSI-HYKE-DR-CH-00006 Rev: **C02**

Reproduced by permission of Ordnance Survey on behalf of
HMSO. © Crown copyright and database right 2024. All rights
reserved. Ordnance Survey License number AC0000850004



INSET 19a
Scale = 1:1250

INSET 19b
Scale = 1:1250

INSET 19c
Scale = 1:1250

INSET 20
Scale = 1:1250

INSET 19
Scale = 1:1250

Reference Point - Junction of
Somerton Gate Lane / Station
Road Farm Access Track
E = 496442 N = 364251

| KEY | |
|---|------------------------------------|
| S* | HIGHWAY TO BE STOPPED UP |
| H* | HIGHWAY TO BE IMPROVED |
| N* | ROUTE OF NEW HIGHWAY |
| X* | PRIVATE MEANS OF ACCESS STOPPED UP |
| * | NEW PRIVATE MEANS OF ACCESS |
| - - - | EXISTING HIGHWAY BOUNDARY |
| - - - | PROPOSED HIGHWAY BOUNDARY |
| UCR | DENOTES UNCLASSIFIED ROAD |
| FP | DENOTES PUBLIC FOOTPATH |
| # | MEASURE TAKEN FROM POINT |
| REFER TO NHRR-RAM-LSI-HYKE-DR-CH-10000 FOR NORTH HYKEHAM RELIEF ROAD SIDE ROADS ORDER MASTERPLAN | |

| | | | | | |
|--------------------|---|-------|------------|----------|----------|
| P06 | 09/05/24 | DB | 2024/05/09 | AV | 09/05/24 |
| P07 | 31/05/24 | DB | BW | AV | 31/05/24 |
| C01 | FINAL | DB | BW | AV | 31/05/24 |
| P08 | Issue 8 | GB | BW | AB | 19/09/24 |
| C02 | Issue 8 | GB | BW | AB | 19/09/24 |
| Rev | Description | Drawn | Checked | Approved | Date |
| Suitability: A3 | Drawing Status: Approved & Accepted at Stage 3 | | | | |

Project Client: **Lincolnshire**

Project Designer: **RAMBOLL**
tel 01244 311855 chester@ramboll.co.uk www.ramboll.co.uk

Project Contractor: **Balfour Beatty**

Project Name: North Hykeham Relief Road

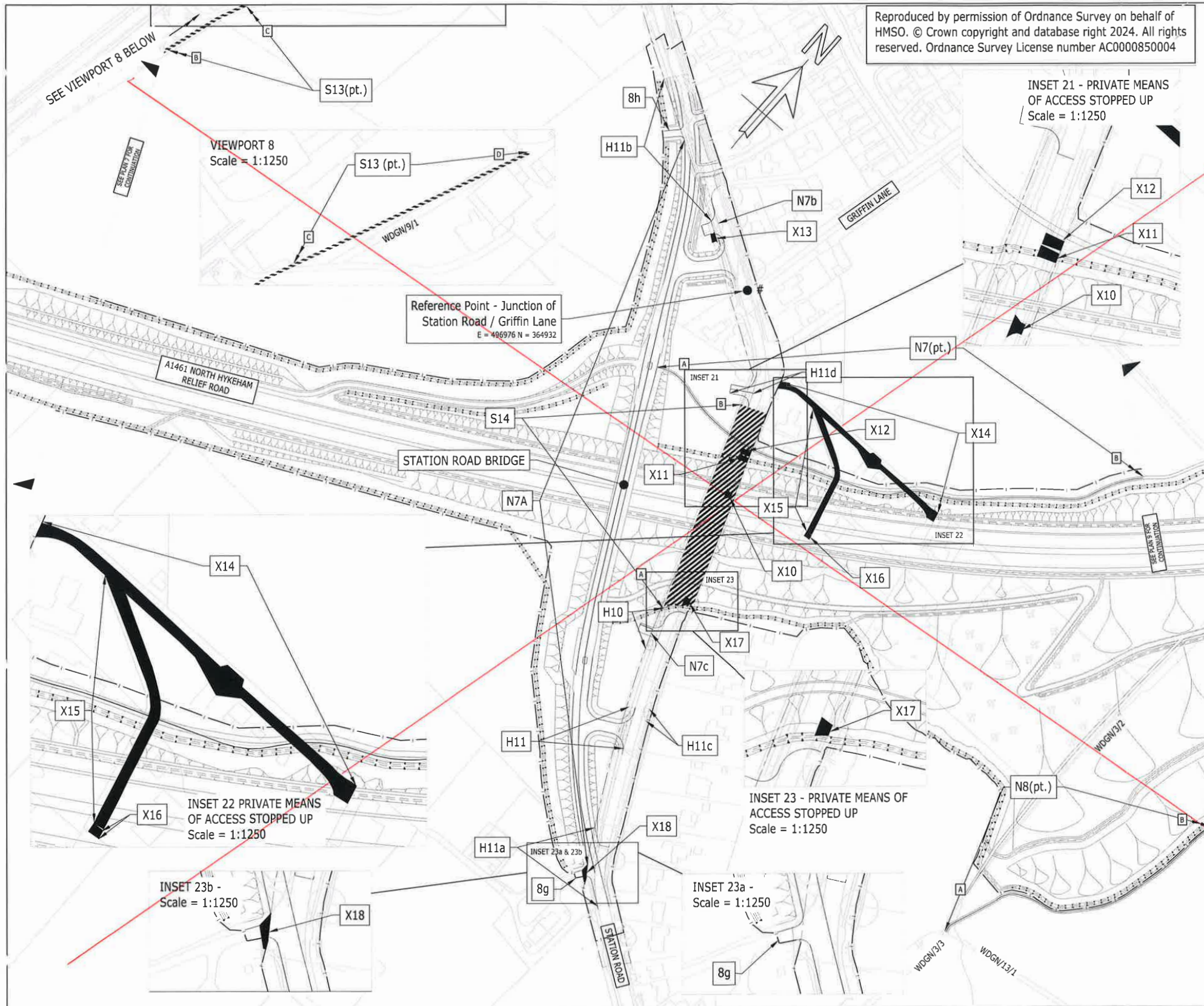
Title: THE LINCOLNSHIRE COUNTY COUNCIL
(A1461 NORTH HYKEHAM RELIEF ROAD,
CLASSIFIED ROAD) (SIDE ROADS)
ORDER 2024 PLAN 7

Project No: 1620013942 Scale (@A3): 1:2500 Drawn: GB Date: 19/09/24

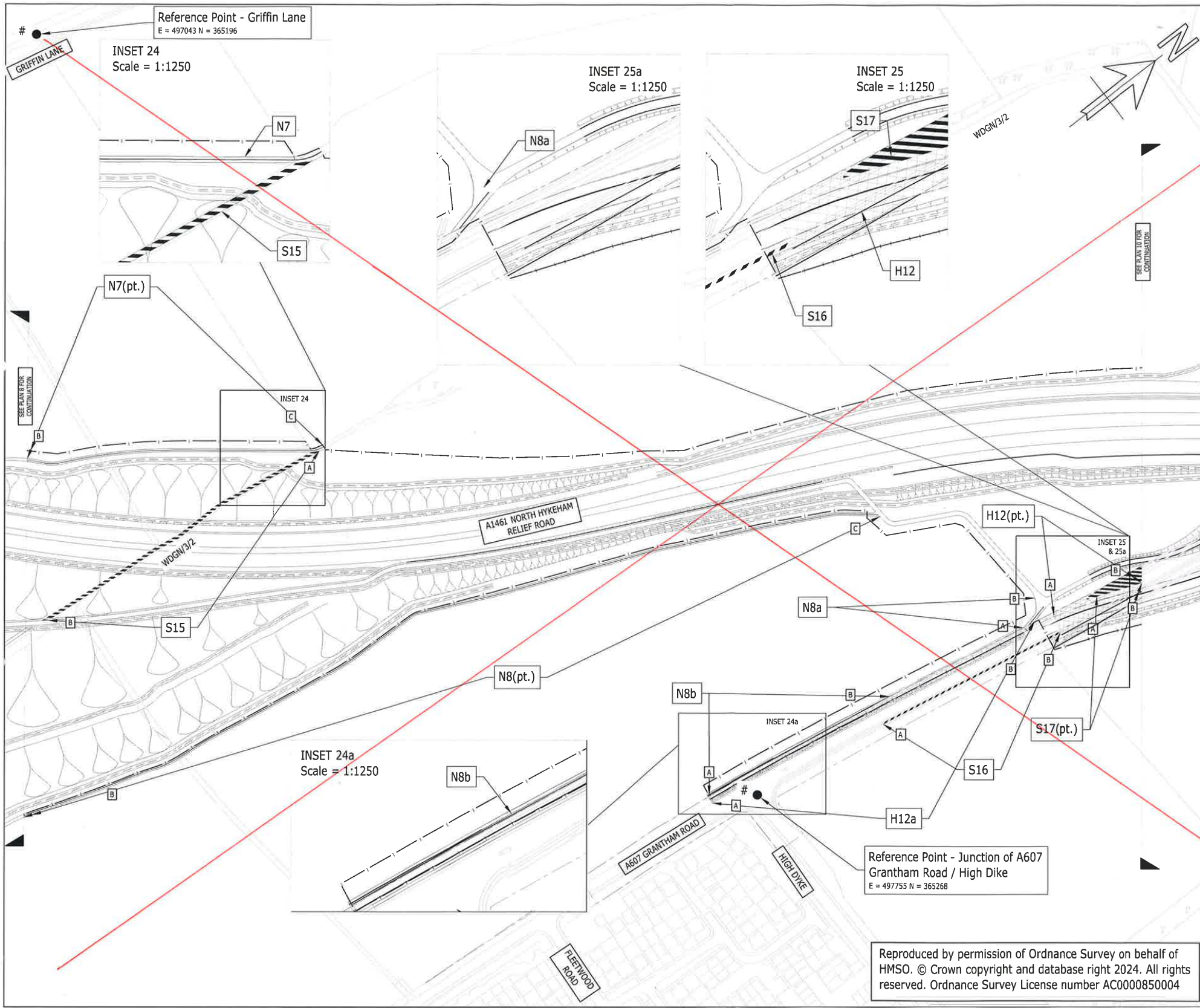
Drawing No: NHRR-RAM-LSI-HYKE-DR-CH-00007 Rev: C02

Reproduced by permission of Ordnance Survey on behalf of
HMSO. © Crown copyright and database right 2024. All rights
reserved. Ordnance Survey License number AC0000850004

Reproduced by permission of Ordnance Survey on behalf of HMSO. © Crown copyright and database right 2024. All rights reserved. Ordnance Survey License number AC0000850004



| KEY | | | | | |
|---|---|------------------------------------|---------------------------|----------|--|
| S* | | HIGHWAY TO BE STOPPED UP | | | |
| H* | | HIGHWAY TO BE IMPROVED | | | |
| N* | | ROUTE OF NEW HIGHWAY | | | |
| X* | | PRIVATE MEANS OF ACCESS STOPPED UP | | | |
| * | | NEW PRIVATE MEANS OF ACCESS | | | |
| | | EXISTING HIGHWAY BOUNDARY | | | |
| | | PROPOSED HIGHWAY BOUNDARY | | | |
| UCR | | DENOTES UNCLASSIFIED ROAD | | | |
| FP | | DENOTES PUBLIC FOOTPATH | | | |
| ● # | | MEASURE TAKEN FROM POINT | | | |
| REFER TO NHRR-RAM-LSI-HYKE-DR-CH-10000 FOR NORTH HYKEHAM RELIEF ROAD SIDE ROADS ORDER MASTERPLAN | | | | | |
| P06 | 09/05/24 | | | | |
| | BC | 2024/05/09 | AV | 09/05/24 | |
| P07 | 31/05/24 | | | | |
| | DB | BW | AV | 31/05/24 | |
| C01 | FINAL | | | | |
| | DB | BW | AV | 31/05/24 | |
| P08 | Issue 8 | | | | |
| | GB | BW | AB | 19/09/24 | |
| C02 | Issue 8 | | | | |
| | GB | BW | AB | 19/09/24 | |
| Rev | Description | | | | |
| | Drawn | Checked | Approved | Date | |
| Suitability: A3 | Drawing Status: Approved & Accepted at Stage 3 | | | | |
| | | | | | |
| | | | | | |
| | | | | | |
| Project Client: | | | | | |
| <div>Lincolnshire</div> <div>Lincolnshire County Council</div> <div>2024/05/09</div> | | | | | |
| | | | | | |
| Project Designer: | | | Project Contractor: | | |
| <div>RAMBOLL</div> <div>tel 01244 311855 chester@ramboll.co.uk www.ramboll.co.uk</div> | | | <div>Balfour Beatty</div> | | |
| Project Name: | | | | | |
| North Hykeham Relief Road | | | | | |
| Title: THE LINCOLNSHIRE COUNTY COUNCIL (A1461 NORTH HYKEHAM RELIEF ROAD, CLASSIFIED ROAD) (SIDE ROADS) ORDER 2024 PLAN 8 | | | | | |
| Project No: 1620013942 | Scale (@A3): 1:2500 | Drawn: GB | Date: 19/09/24 | | |
| Drawing No: NHRR-RAM-LSI-HYKE-DR-CH-00008 | | | Rev: C02 | | |



KEY

- S* HIGHWAY TO BE STOPPED UP
- H* HIGHWAY TO BE IMPROVED
- N* ROUTE OF NEW HIGHWAY
- X* PRIVATE MEANS OF ACCESS STOPPED UP
- NEW PRIVATE MEANS OF ACCESS
- EXISTING HIGHWAY BOUNDARY
- PROPOSED HIGHWAY BOUNDARY
- UCR DENOTES UNCLASSIFIED ROAD
- FP DENOTES PUBLIC FOOTPATH
- # MEASURE TAKEN FROM POINT

REFER TO
NHRR-RAM-LSI-HYKE-DR-CH-10000 FOR
NORTH HYKEHAM RELIEF ROAD SIDE ROADS
ORDER MASTERPLAN

| | | | | |
|--------------------|---|------------|----------|----------|
| P06 | 09/05/24 | | | |
| | BC | 2024/05/09 | AV | 09/05/24 |
| P07 | 31/05/24 | | | |
| | DB | BW | AV | 31/05/24 |
| C01 | FINAL | | | |
| | DB | BW | AV | 31/05/24 |
| P08 | Issue 8 | | | |
| | GB | BW | AB | 19/09/24 |
| C02 | Issue 8 | | | |
| | GB | BW | AB | 19/09/24 |
| Rev | Description | | | |
| | Drawn | Checked | Approved | Date |
| Suitability: A3 | Drawing Status: Approved & Accepted at Stage 3 | | | |

Project Client:

Project Designer: tel 01244 311855 chester@ramboll.co.uk www.ramboll.co.uk

Project Contractor:

Project Name: North Hykeham Relief Road

Title: THE LINCOLNSHIRE COUNTY COUNCIL
(A1461 NORTH HYKEHAM RELIEF ROAD,
CLASSIFIED ROAD) (SIDE ROADS)
ORDER 2024 PLAN 9

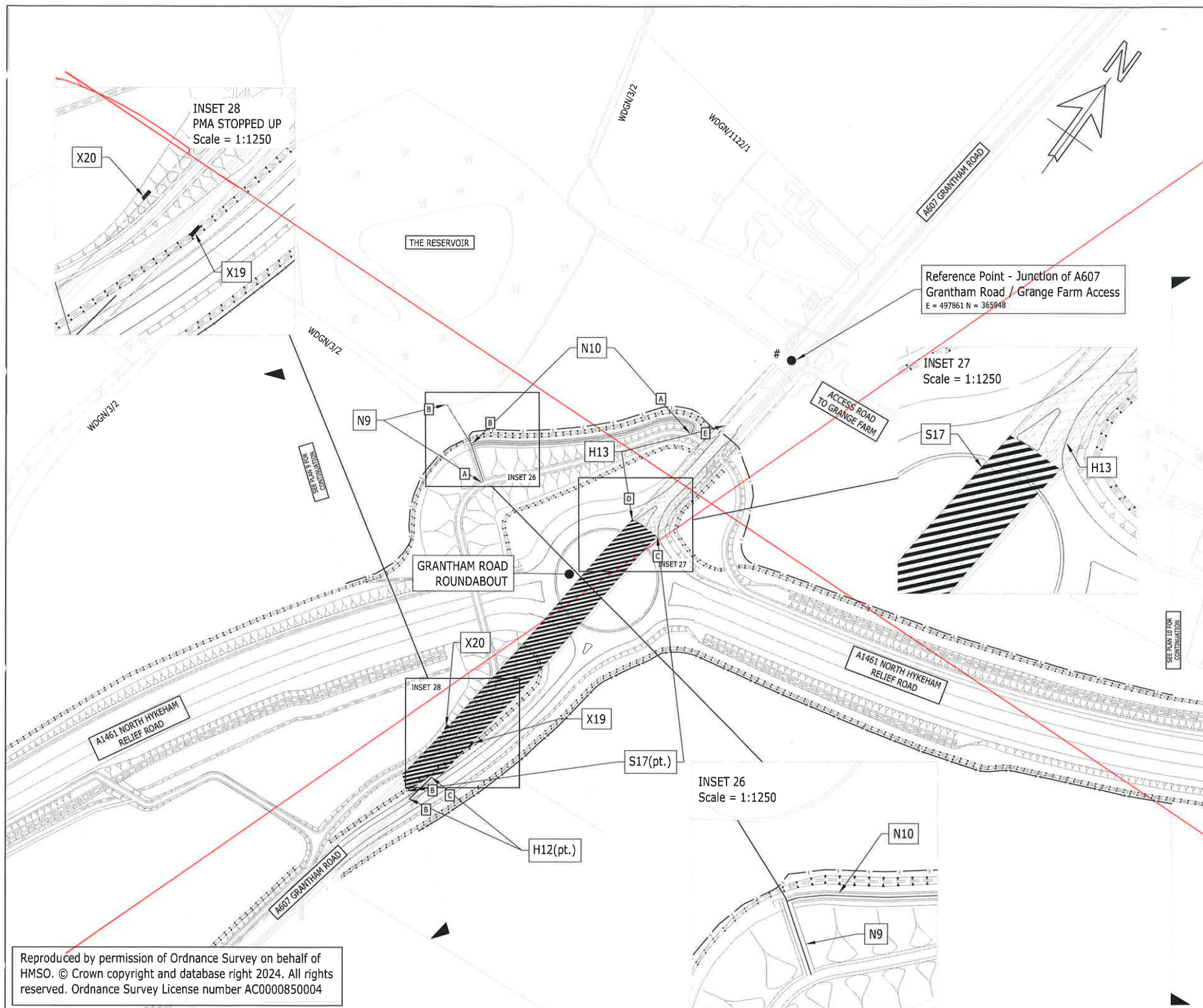
| | | | |
|---------------------------|------------------------|--------------|-------------------|
| Project No: 1620013942 | Scale (@A3): 1:2500 | Drawn: GB | Date: 19/09/24 |
|---------------------------|------------------------|--------------|-------------------|

Drawing No: NHRR-RAM-LSI-HYKE-DR-CH-00009

Rev: **C02**

Reference Point - Junction of A607
Grantham Road / High Dike
E = 497755 N = 365268

Reproduced by permission of Ordnance Survey on behalf of
HMSO. © Crown copyright and database right 2024. All rights
reserved. Ordnance Survey License number AC0000850004



KEY

- S* HIGHWAY TO BE STOPPED UP
- H* HIGHWAY TO BE IMPROVED
- N* ROUTE OF NEW HIGHWAY
- X* PRIVATE MEANS OF ACCESS STOPPED UP
- * NEW PRIVATE MEANS OF ACCESS
- EXISTING HIGHWAY BOUNDARY
- PROPOSED HIGHWAY BOUNDARY
- UCR DENOTES UNCLASSIFIED ROAD
- FP DENOTES PUBLIC FOOTPATH
- # MEASURE TAKEN FROM POINT

REFER TO
NHRR-RAM-LSI-HYKE-DR-CH-10000 FOR
NORTH HYKEHAM RELIEF ROAD SIDE ROADS
ORDER MASTERPLAN

| | | | | |
|--------------------|---|------------|----------|----------|
| P06 | 09/05/24 | | | |
| | DB | 2024/05/09 | AV | 09/05/24 |
| P07 | 31/05/24 | | | |
| | DB | BW | AV | 31/05/24 |
| C01 | FINAL | | | |
| | DB | BW | AV | 31/05/24 |
| P08 | Issue 8 | | | |
| | GB | BW | AB | 19/09/24 |
| C02 | Issue 8 | | | |
| | GB | BW | AB | 19/09/24 |
| Rev | Description | | | |
| | Drawn | Checked | Approved | Date |
| Suitability: A3 | Drawing Status: Approved & Accepted at Stage 3 | | | |

Project Client: **Lincolnshire**

Project Designer: **RAMBOLL**
tel 01244 311855 chester@ramboll.co.uk www.ramboll.co.uk

Project Contractor: **Balfour Beatty**

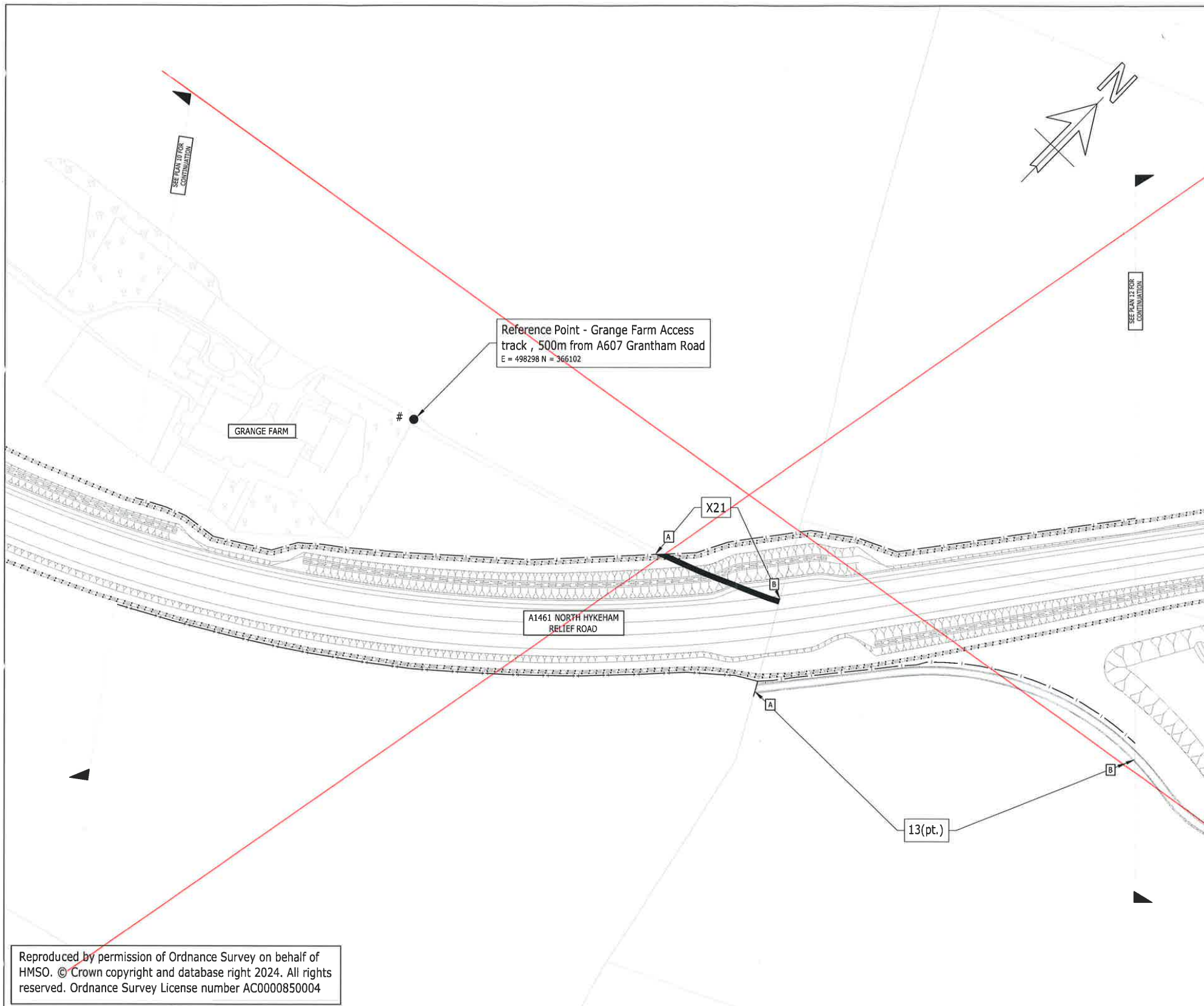
Project Name: North Hykeham Relief Road

Title: THE LINCOLNSHIRE COUNTY COUNCIL
(A1461 NORTH HYKEHAM RELIEF ROAD,
CLASSIFIED ROAD) (SIDE ROADS)
ORDER 2024 PLAN 10

| | | | |
|---------------------------|------------------------|--------------|-------------------|
| Project No: 1620013942 | Scale (@A3): 1:2500 | Drawn: GB | Date: 19/09/24 |
|---------------------------|------------------------|--------------|-------------------|

| | |
|---|-------------|
| Drawing No: NHRR-RAM-LSI-HYKE-DR-00010 | Rev: C02 |
|---|-------------|

Reproduced by permission of Ordnance Survey on behalf of
HMSO. © Crown copyright and database right 2024. All rights
reserved. Ordnance Survey License number AC0000850004



KEY

S*

HIGHWAY TO BE STOPPED UP

H*

HIGHWAY TO BE IMPROVED

N*

ROUTE OF NEW HIGHWAY

X*

PRIVATE MEANS OF ACCESS STOPPED UP

*

NEW PRIVATE MEANS OF ACCESS

EXISTING HIGHWAY BOUNDARY

PROPOSED HIGHWAY BOUNDARY

UCR

DENOTES UNCLASSIFIED ROAD

FP

DENOTES PUBLIC FOOTPATH

#

MEASURE TAKEN FROM POINT

REFER TO
NHRR-RAM-LSI-HYKE-DR-CH-10000 FOR
NORTH HYKEHAM RELIEF ROAD SIDE ROADS
ORDER MASTERPLAN

| | | | | | |
|-----------------|--|------------|---------|----------|------|
| P06 | 09/05/24 | | | | |
| | DB | 2024/05/09 | AV | 09/05/24 | |
| P07 | 31/05/24 | | | | |
| | DB | BW | AV | 31/05/24 | |
| C01 | FINAL | | | | |
| | DB | BW | AV | 31/05/24 | |
| P08 | Issue 8 | | | | |
| | GB | BW | AB | 19/09/24 | |
| C02 | Issue 8 | | | | |
| | GB | BW | AB | 19/09/24 | |
| Rev | Description | Drawn | Checked | Approved | Date |
| Suitability: A3 | Drawing Status: Approved & Accepted at Stage 3 | | | | |

Project Client:

Project Designer:

tel 01244 311855 chester@ramboll.co.uk
www.ramboll.co.uk

Project Contractor:

Project Name:
North Hykeham Relief Road

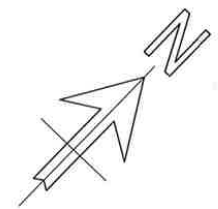
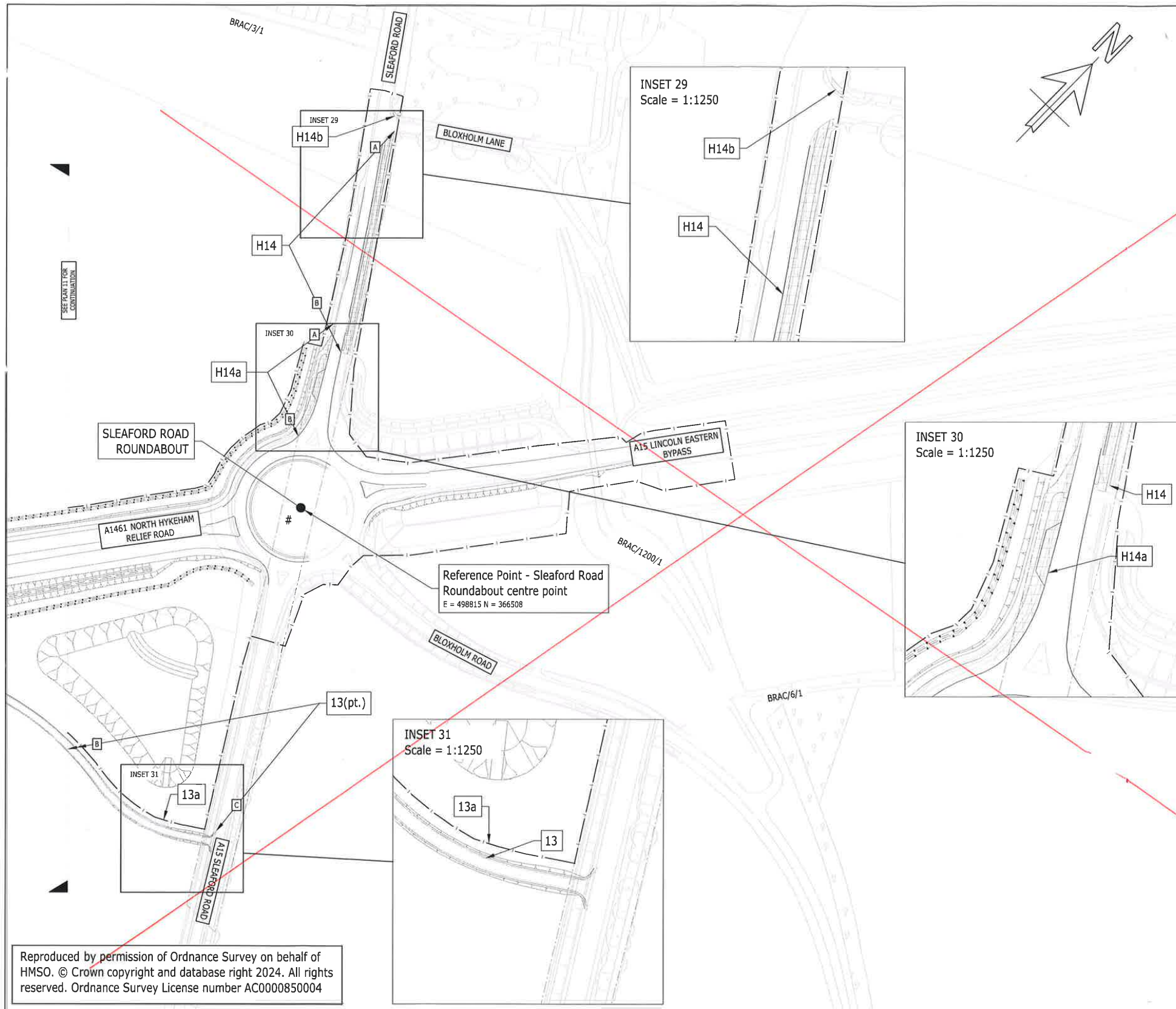
Title:
THE LINCOLNSHIRE COUNTY COUNCIL
(A1461 NORTH HYKEHAM RELIEF ROAD,
CLASSIFIED ROAD) (SIDE ROADS)
ORDER 2024 PLAN 11

| | | | |
|---------------------------|------------------------|--------------|-------------------|
| Project No: 1620013942 | Scale (@A3): 1:2500 | Drawn: GB | Date: 19/09/24 |
|---------------------------|------------------------|--------------|-------------------|

Drawing No:
NHRR-RAM-LSI-HYKE-DR-CH-00011

Rev:
C02

Reproduced by permission of Ordnance Survey on behalf of HMSO. © Crown copyright and database right 2024. All rights reserved. Ordnance Survey License number AC0000850004



KEY

- S* HIGHWAY TO BE STOPPED UP
- H* HIGHWAY TO BE IMPROVED
- N* ROUTE OF NEW HIGHWAY
- X* PRIVATE MEANS OF ACCESS STOPPED UP
- * NEW PRIVATE MEANS OF ACCESS
- EXISTING HIGHWAY BOUNDARY
- PROPOSED HIGHWAY BOUNDARY
- UCR DENOTES UNCLASSIFIED ROAD
- FP DENOTES PUBLIC FOOTPATH
- # MEASURE TAKEN FROM POINT

REFER TO
NHRR-RAM-LSI-HYKE-DR-CH-10000 FOR
NORTH HYKEHAM RELIEF ROAD SIDE ROADS
ORDER MASTERPLAN

| | | | | |
|--------------------|---|------------|----------|----------|
| P06 | 09/05/24 | | | |
| | DB | 2024/05/09 | AV | 09/05/24 |
| P07 | 31/05/24 | | | |
| | DB | BW | AV | 31/05/24 |
| C01 | FINAL | | | |
| | DB | BW | AV | 31/05/24 |
| P08 | Issue 8 | | | |
| | GB | BW | AB | 19/09/24 |
| C02 | Issue 8 | | | |
| | GB | BW | AB | 19/09/24 |
| Rev | Description | | | |
| | Drawn | Checked | Approved | Date |
| Suitability: A3 | Drawing Status: Approved & Accepted at Stage 3 | | | |

Project Client:

Project Designer:
tel 01244 311855 chester@ramboll.co.uk
www.ramboll.co.uk

Project Contractor:

Project Name: North Hykeham Relief Road

Title: THE LINCOLNSHIRE COUNTY COUNCIL
(A1461 NORTH HYKEHAM RELIEF ROAD,
CLASSIFIED ROAD) (SIDE ROADS)
ORDER 2024 PLAN 12

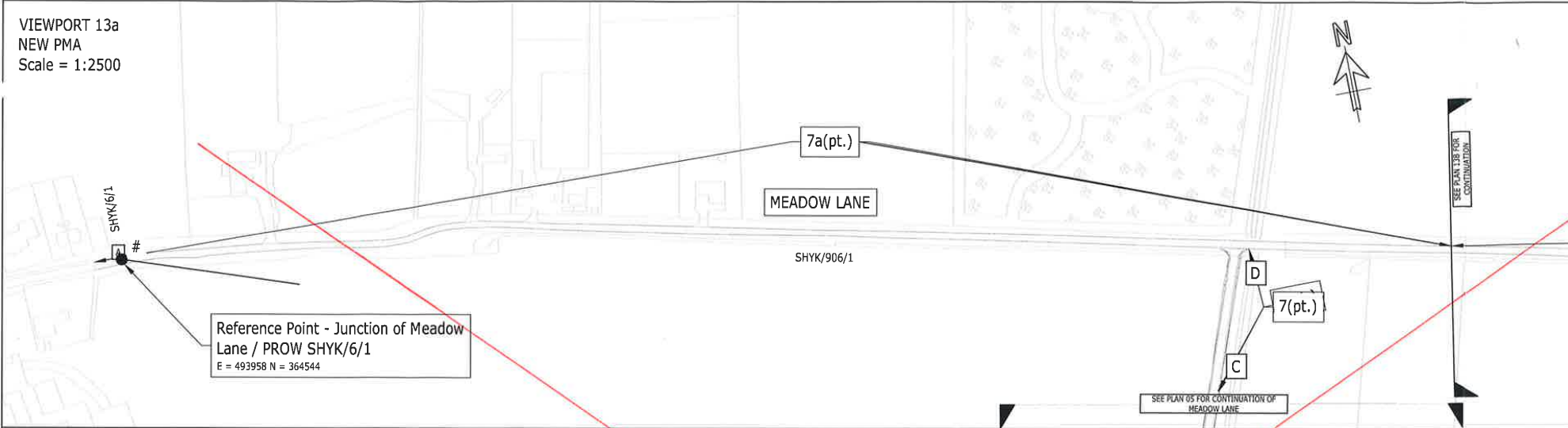
| | | | |
|---------------------------|------------------------|--------------|-------------------|
| Project No: 1620013942 | Scale (@A3): 1:2500 | Drawn: GB | Date: 19/09/24 |
|---------------------------|------------------------|--------------|-------------------|

Drawing No: NHRR-RAM-LSI-HYKE-DR-CH-00012

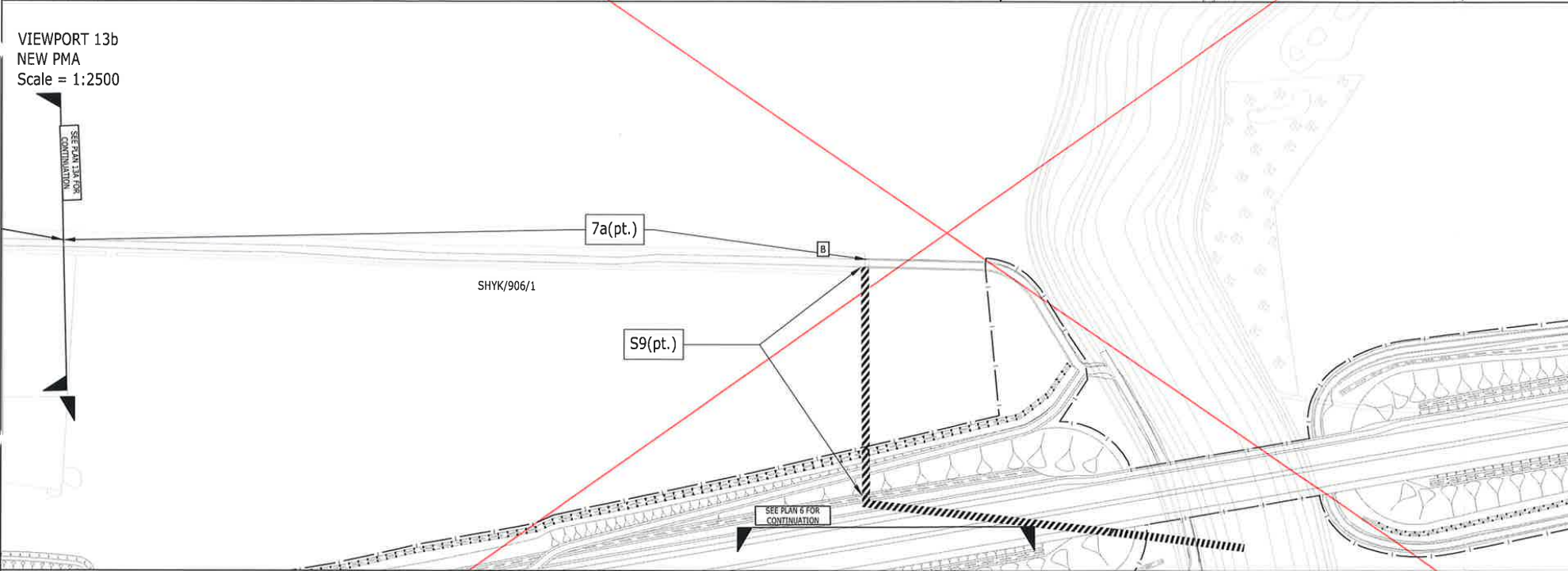
Rev: **C02**

Reproduced by permission of Ordnance Survey on behalf of
HMSO. © Crown copyright and database right 2024. All rights
reserved. Ordnance Survey License number AC0000850004

VIEWPORT 13a
NEW PMA
Scale = 1:2500



VIEWPORT 13b
NEW PMA
Scale = 1:2500



Reproduced by permission of Ordnance Survey on behalf of
HMSO. © Crown copyright and database right 2024. All rights
reserved. Ordnance Survey License number AC0000850004

KEY

- S* HIGHWAY TO BE STOPPED UP
- H* HIGHWAY TO BE IMPROVED
- N* ROUTE OF NEW HIGHWAY
- X* PRIVATE MEANS OF ACCESS STOPPED UP
- NEW PRIVATE MEANS OF ACCESS
- EXISTING HIGHWAY BOUNDARY
- PROPOSED HIGHWAY BOUNDARY
- UCR DENOTES UNCLASSIFIED ROAD
- FP DENOTES PUBLIC FOOTPATH
- # MEASURE TAKEN FROM POINT

REFER TO
NHRR-RAM-LSI-HYKE-DR-CH-10000 FOR
NORTH HYKEHAM RELIEF ROAD SIDE ROADS
ORDER MASTERPLAN

| | | | | |
|--------------------|---|------------|----------|----------|
| P04 | 09/05/24 | | | |
| | DB | 2024/05/09 | AV | 09/05/24 |
| P05 | 31/05/24 | | | |
| | DB | BW | AV | 31/05/24 |
| C01 | FINAL | | | |
| | DB | BW | AV | 31/05/24 |
| P06 | Issue 6 | | | |
| | GB | BW | AB | 19/09/24 |
| C02 | Issue 6 | | | |
| | GB | BW | AB | 19/09/24 |
| Rev | Description | | | |
| | Drawn | Checked | Approved | Date |
| Suitability: A3 | Drawing Status: Approved & Accepted at Stage 3 | | | |

Project Client: **Lincolnshire**

Project Designer: **RAMBOLL**
tel 01244 311855 chester@ramboll.co.uk
www.ramboll.co.uk

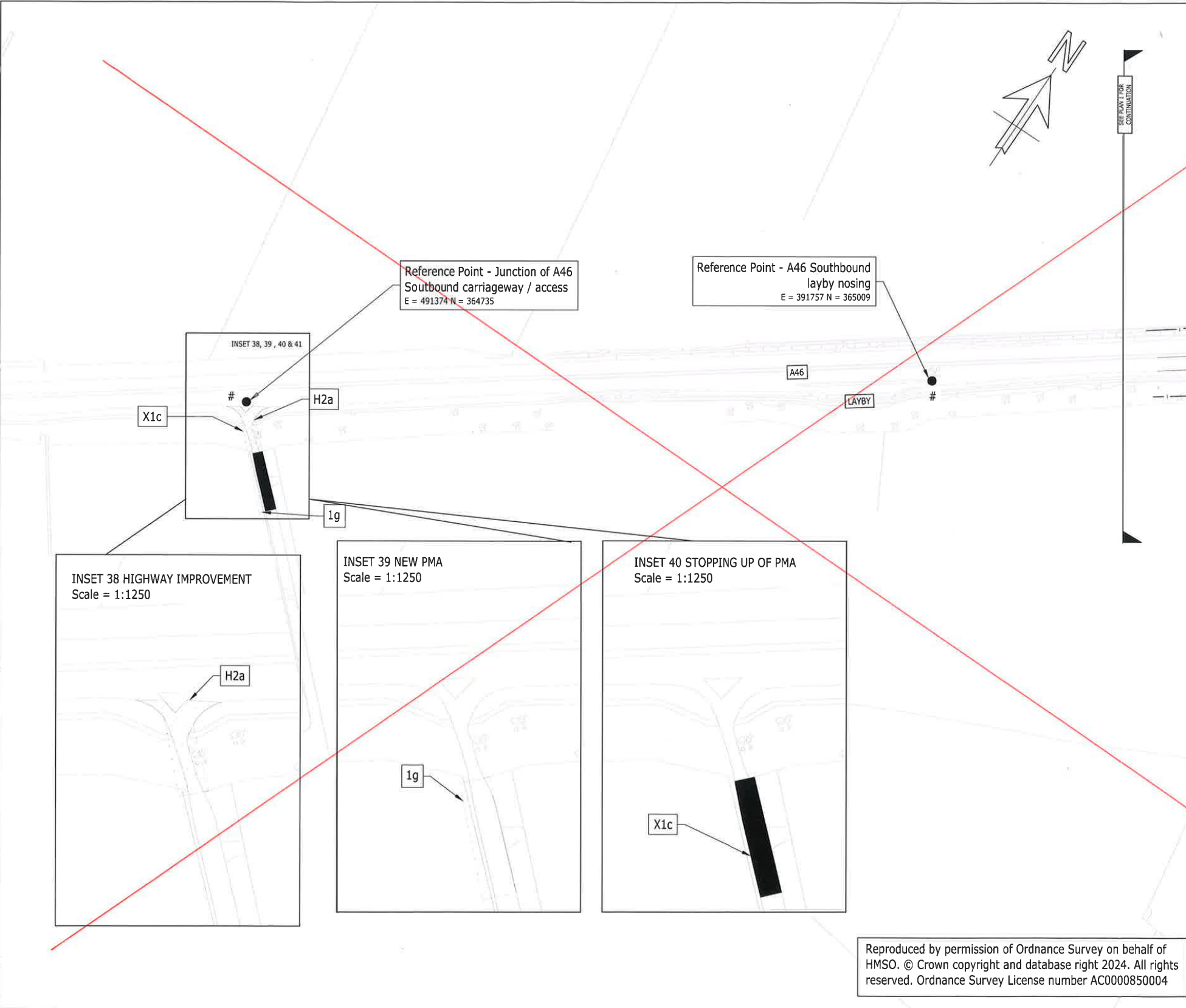
Project Contractor: **Balfour Beatty**

Project Name: North Hykeham Relief Road

Title: THE LINCOLNSHIRE COUNTY COUNCIL
(A1461 NORTH HYKEHAM RELIEF ROAD
CLASSIFIED ROAD) (SIDE ROADS)
ORDER 2024 PLAN 13

Project No: 1620013942 Scale (@A3): 1:2500 Drawn: GB Date: 19/09/24

Drawing No: NHRR-RAM-LSI-HYKE-DR-CH-00013 Rev: C02



KEY

- S* HIGHWAY TO BE STOPPED UP
- H* HIGHWAY TO BE IMPROVED
- N* ROUTE OF NEW HIGHWAY
- X* PRIVATE MEANS OF ACCESS STOPPED UP
- * NEW PRIVATE MEANS OF ACCESS
- EXISTING HIGHWAY BOUNDARY
- PROPOSED HIGHWAY BOUNDARY
- UCR DENOTES UNCLASSIFIED ROAD
- FP DENOTES PUBLIC FOOTPATH
- # MEASURE TAKEN FROM POINT

REFER TO
NHRR-RAM-LSI-HYKE-DR-CH-10000 FOR
NORTH HYKEHAM RELIEF ROAD SIDE ROADS
ORDER MASTERPLAN

| | | | | |
|--------------------|---|------------|----------|----------|
| P04 | 09/05/24 | | | |
| | DB | 2024/05/09 | AV | 09/05/24 |
| P05 | 31/05/24 | | | |
| | DB | BW | AV | 31/05/24 |
| C01 | FINAL | | | |
| | DB | BW | AV | 31/05/24 |
| P06 | Issue 6 | | | |
| | GB | BW | AB | 19/09/24 |
| C02 | Issue 6 | | | |
| | GB | BW | AB | 19/09/24 |
| Rev | Description | | | |
| | Drawn | Checked | Approved | Date |
| Suitability: A3 | Drawing Status: Approved & Accepted at Stage 3 | | | |

Project Client:

Project Designer: tel 01244 311855 chester@ramboll.co.uk www.ramboll.co.uk

Project Contractor:

Project Name: North Hykeham Relief Road

Title: THE LINCOLNSHIRE COUNTY COUNCIL
(A1461 NORTH HYKEHAM RELIEF ROAD,
CLASSIFIED ROAD) (SIDE ROADS)
ORDER 2024 PLAN 14

| | | | |
|---------------------------|------------------------|--------------|-------------------|
| Project No: 1620013942 | Scale (@A3): 1:2500 | Drawn: GB | Date: 19/09/24 |
|---------------------------|------------------------|--------------|-------------------|

Drawing No: NHRR-RAM-LSI-HYKE-DR-CH-00014

Rev: C02

Reproduced by permission of Ordnance Survey on behalf of HMSO. © Crown copyright and database right 2024. All rights reserved. Ordnance Survey License number AC0000850004

**THE LINCOLNSHIRE COUNTY COUNCIL (A1461 NORTH HYKEHAM RELIEF ROAD)
(CLASSIFIED ROAD) (SIDE ROADS) ORDER 2024**

The Secretary of State for Transport hereby confirms the foregoing Order with modifications shown by red ink alterations. The Secretary of State is satisfied -

- (a) as respects each highway the stopping up of which is authorised by the Order, that another reasonably convenient route is available or will be provided before that highway is stopped up, and
- (b) as respects each private means of access the stopping up of which is authorised by the Order, that other reasonably convenient means of access to the relevant premises are available or will be provided in pursuance of the Order before that private means of access is stopped up or that no access to the relevant premises is reasonably required.

This document has been signed by way of an electronic signature.



Signed by authority
of the Secretary of State
30 October 2025

SAMANTHA COLLINS-HILL
A Senior Civil Servant in the
Department for Transport