

**NOTICE OF CONFIRMATION OF MODIFICATION ORDER**  
**WILDLIFE AND COUNTRYSIDE ACT 1981**  
**LINCOLNSHIRE COUNTY COUNCIL**  
**ADDITION OF PUBLIC FOOTPATH NUMBER 1143 BUCKNALL**  
**DEFINITIVE MAP MODIFICATION ORDER 2025**

On 25 November 2025 Lincolnshire County Council confirmed the above-named Order.

The effect of the Order as confirmed will modify the definitive map and statement for the area by adding Public Footpath Number 1143 in the Parish of Bucknall running from Foundry Road/Platts Lane at Ordnance Survey Grid Reference (OSGR) 517066,369118 west north west, north west, north north west, west north west, south south west and then west north west with a width varying between 0.8 metres and 1.5 metres for approximately 150 metres to meet with Chestnut Avenue at OSGR 516943,369162 as shown between points A-B-C-D-E-F-G-H-I-J in Order Drawing Number 2025/013/DMMO579/A4.

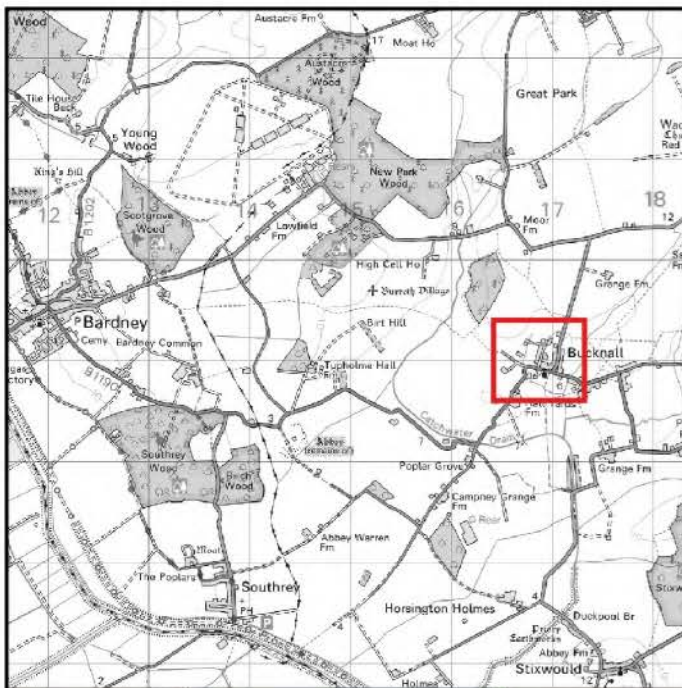
A copy of the confirmed Order and the Order drawing have been placed and may be seen during office hours at Main Reception, Lincolnshire County Council, County Offices, Newland, Lincoln, LN1 1YL. Copies of the confirmed Order and drawing may be requested free of charge from Sally Ironmonger, tel: 01522 552117/e-mail: [sally.ironmonger@lincolnshire.gov.uk](mailto:sally.ironmonger@lincolnshire.gov.uk) ref: SXI.74529.BUCKNALL. A copy of the Order and drawing may also be viewed online at <https://www.lincolnshire.gov.uk/council-business/public-notices/1> In addition Drawing Number 2025/013/DMMO579/A4 is displayed with this notice.

The Order came into force as from 25 November 2025 but if a person aggrieved by the Order desires to question the validity of it, or of any provision contained in it, on the ground that it is not within the powers of the Wildlife and Countryside Act 1981, or on the ground that any requirement of the Act, as amended, or of any Regulation made under it has not been complied with in relation to the Order he or she may, under paragraph 12 of Schedule 15 to the Act within 42 days from 10 December 2025 make application to the High Court.

Dated 4 December 2025

ANDY GUTHERSON

EXECUTIVE DIRECTOR OF PLACE, LINCOLNSHIRE COUNTY COUNCIL





**WILDLIFE AND COUNTRYSIDE ACT 1981**

**LINCOLNSHIRE COUNTY COUNCIL**

**ADDITION OF PUBLIC FOOTPATH NUMBER 1143 BUCKNALL**

**DEFINITIVE MAP MODIFICATION ORDER 2025**

This Order is made by Lincolnshire County Council ("the Authority") under Section 53(2)(b) of the Wildlife and Countryside Act 1981 ("the Act") because it appears to the Authority that the Definitive Map and Statement for the area of the County of Lincoln – Parts of Lindsey (former Horncastle Rural District) require modification in consequence of the occurrence of an event specified in Section 53(3)(c)(i) of the Act namely the discovery by the Authority of evidence which (when considered with all other relevant evidence available to them) shows that a right of way which is not shown in the map and statement subsists or is reasonably alleged to subsist over land in the area to which the map relates, being a right of way such that the land over which the right subsists is a public footpath

The Authority has consulted with every local authority whose area includes the land to which the Order relates

1. For the purposes of this Order the relevant date is 10 July 2025

---

2. The Lincolnshire County Council Definitive Map and Statement for the area of the County of Lincoln – Parts of Lindsey (former Horncastle Rural District) shall be modified as described in Part I and Part II of the Schedule and shown on the Drawing attached to this Order

3. This Order shall take effect on the date it is confirmed and may be cited as the  
Lincolnshire County Council, Addition of Public Footpath 1143 Bucknall,  
Definitive Map Modification Order 2025

Given under the Common Seal of Lincolnshire County Council this 10<sup>th</sup> day  
of July Two Thousand and Twenty Five

THE COMMON SEAL of )  
LINCOLNSHIRE COUNTY COUNCIL )  
was hereunto affixed in the )  
presence of :- )

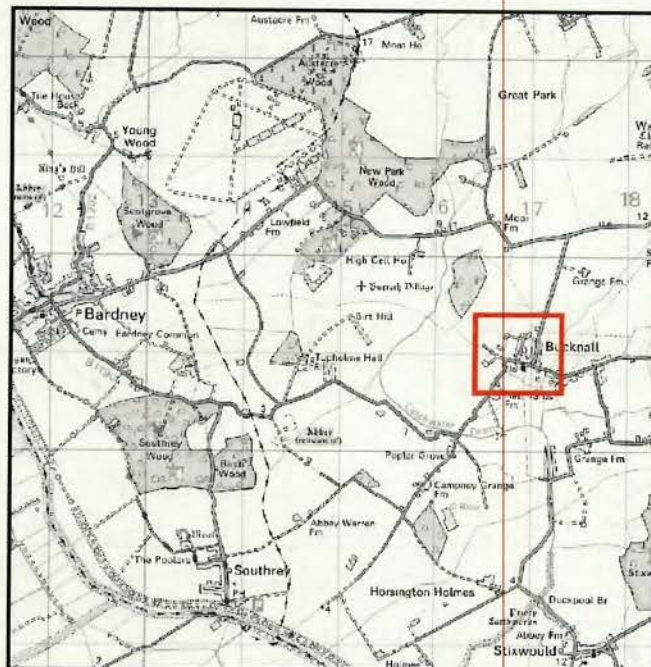


Authorised Officer

J. L. Smith  
Printed Name of Authorised Officer  
who is authorised under the Council's Constitution to  
execute documents on behalf of Lincolnshire County Council





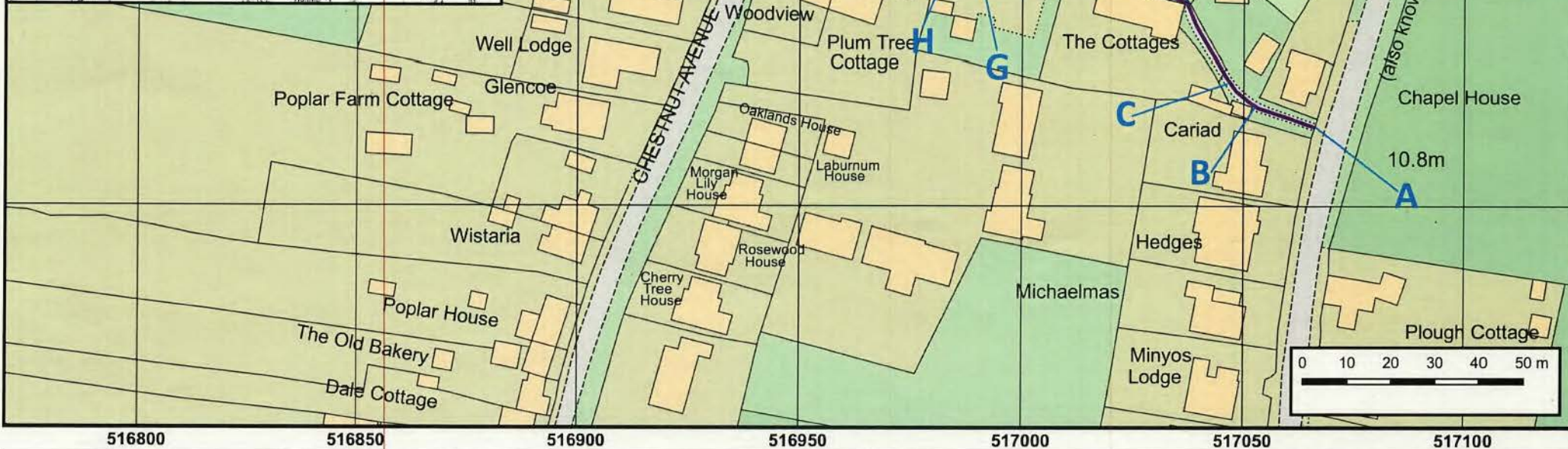


THE COMMON SEAL OF LINCOLNSHIRE  
COUNTY COUNCIL was hereunto  
affixed in the presence of:

Authorised Officer

No. in Seal

Book 5044/12



**Legend**

- Public Footpath No. 1143
- Unaffected Public Footpath



## SCHEDULE

### PART I

#### Modification of the Definitive Map

##### Description of path to be added

##### In the Parish of Bucknall

Public Footpath Number 1143 running from Foundry Road/Platts Lane at Ordnance Survey Grid Reference (OSGR) 517066,369118 (A) in a generally west north westerly direction with a width gradually narrowing from 1.5 metres to 1.1 metres for approximately 15 metres to OSGR 517052,369122 (B) then curving in a generally north westerly direction with a width gradually narrowing from 1.1 metres to 0.9 metres for approximately 8 metres to OSGR 517046,369128 (C) then continuing in a generally north north westerly direction at a width of 0.9 metres for approximately 20 metres to OSGR 517037,369145 (D) then running in a generally west north westerly direction at a width of 1.2 metres for approximately 21 metres to OSGR 517015,369153 (E) then continuing in a generally west north westerly direction at a width of 1.0 metres for approximately 22 metres to OSGR 516996,369161 (F) then running in a generally south south westerly direction at a width of 1.1 metres for approximately 13 metres to OSGR 516991,369149 (G) then running in a generally west north westerly direction at a width widening from 0.8 metres to 1.3 metres for approximately 9 metres to OSGR 516982,369151 (H) then continuing in a generally west north westerly direction at a width of 1.3 metres gradually narrowing to 0.9

metres for approximately 15 metres to OSGR 516961,369157 (I) then continuing in a generally west north westerly direction at a width widening from 0.9 metres to 1.1 metres for approximately 27 metres to meet with Chestnut Avenue at OSGR 516943,369162 (J). The total length of public footpath to be added to be approximately 150 metres as shown between points A-B-C-D-E-F-G-H-I-J in annexed Drawing Number 2025/013/DMMO579/A4.

PART II

Modification of the Definitive Statement

Variation of particulars of paths or ways

The following details shall be added

<u>No. of right of way on Map</u>	<u>Documents creating or modifying the right of way taken into account in preparing the Map</u>	<u>Particulars as to the position and width or as to any limitations or conditions affecting the public right of way which it has been considered expedient to record</u>
PF 1143  (Bucknall)	N/A	The public footpath runs west north west from Foundry Road/Platts Lane at Ordnance Survey Grid Reference (OSGR) 517066,369118 with a width of 1.5 metres gradually narrowing to 1.1



		<p>metres for approximately 15 metres to OSGR 517052,369122. The public footpath then curves north west with width gradually narrowing from 1.1 metres to 0.9 metres for approximately 8 metres to OSGR 517046,369128 from where it continues north north west at a width of 0.9 metres for approximately 20 metres to OSGR 517037,369145. The public footpath then runs west north west at a width of 1.2 metres for approximately 21 metres to OSGR 517015,369153 from where it continues west north west at a width of 1.0 metres for approximately 22 metres to OSGR 516996,369161. The public footpath then runs south south west at a width of 1.1 metres for approximately 13 metres to OSGR 516991,369149 from where it continues west north west at a width widening from 0.8 metres to 1.3 metres for approximately 9 metres to OSGR</p>
		<p>516982,369151. The public footpath continues west north west at a width of 1.3 metres gradually narrowing to 0.9 metres for approximately 15</p>



		<p>metres to OSGR 516961,369157 from where it continues west north west at a width of 0.9 metres widening to 1.1 metres for approximately 27 metres to meet with Chestnut Avenue at OSGR 516943,369162. The total length of the public footpath is approximately 150 metres.</p>
--	--	--

DATED 10 July 2025

WILDLIFE AND COUNTRYSIDE ACT 1981


LINCOLNSHIRE COUNTY COUNCIL

ADDITION OF PUBLIC FOOTPATH 1143 BUCKNALL

DEFINITIVE MAP MODIFICATION ORDER 2025

ON 25 NOVEMBER 2025

LINCOLNSHIRE COUNTY COUNCIL  
CONFIRMED THE ORDER AS  
UNOPPOSED

SIGNED   
LEIGH MIDDLETON

Authorised Officer  
for LCC

Legal Services Lincolnshire

County Offices

Newland

Lincoln