

SECTION 31(6) HIGHWAYS ACT 1980

To Lincolnshire County Council, County Office, Newlands, Lincoln.

1 J.R. Clark Limited whose registered office is at The Estate Office, Culverthorpe, Grantham, Lincolnshire are and have been since 1st September 1995 the owners within the meaning of Section 31(6) of the Highways Act 1980 of the land now more particularly delineated on the map accompanying this statement and thereon edged red.

2 The aforementioned land lies in the Parishes of Aunsby, Dembleby and Heydour.

3 The ways coloured green on the said map have been dedicated as bridleways.

4 The way coloured yellow on the said map has been dedicated as a road used as a public path.

5 No other ways over the land have been dedicated as highways.

6 The deposit shall comprise this statement and accompanying map.


Signed
[Redacted Signature]

Director

Name of Land Owner : J.R. Clark Limited

Address : The Estate Office,
Culverthorpe,
Grantham,
Lincolnshire. NG32 3NQ

Date 10th May 1996

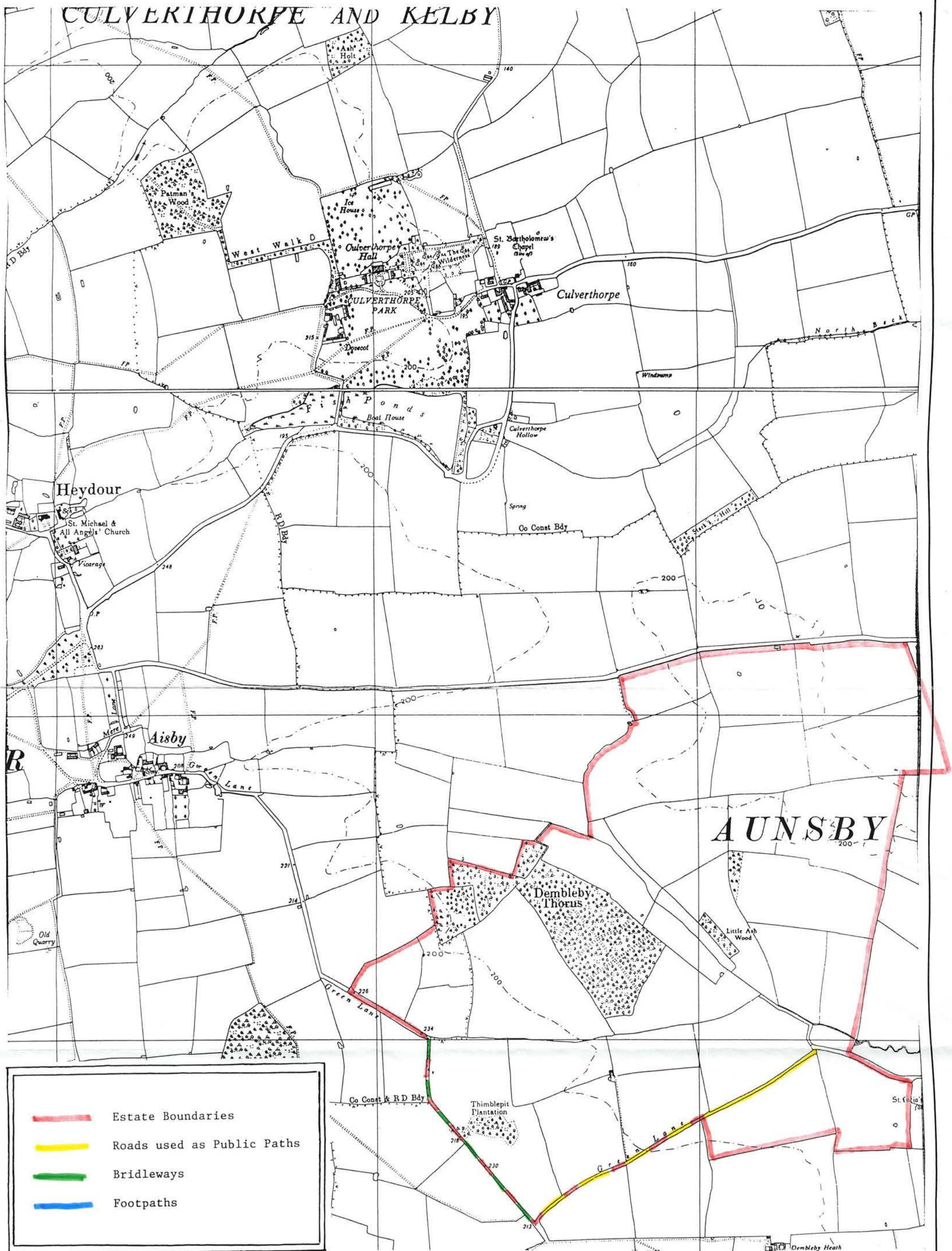
Signed (witness) 

Name (of witness) Mr. H.P. Campion

Address : Eversheds,
14 Fletcher Gate,
Nottingham. NG1 2FX

Occupation : Solicitor

CULVERTHORPE AND KELBY



This plan is for identification purposes only.
Its accuracy can no way be guaranteed.

Reproduced from the Ordnance Survey Map
with permission of the Controller H.M.S.O.
Crown copyright reserved.
Licence No. ES758043.

J R CLARK LTD - CULVERTHORPE ESTATE
(South)
PUBLIG RIGHTS OF WAY
OS Sheets TF 03 NW & TF 04 SW

Scale: 1:10,560

Date: April 1996

STRUTT & PARKER

Spitalgate House, 12 London Road, Grantham, Lincolnshire NG31 6NQ
Tel: (01476) 65886 Fax: (01476) 67291

SECTION 31(6) OF THE HIGHWAYS ACT 1980

I JOHN ROGER ANTHONY GORDON CLARK of Culverthorpe Hall, Culverthorpe,
Grantham, Lincolnshire

DO SOLEMNLY AND SINCERELY DECLARE as follows :-


- 1 I am a Director of J.R. Clark Limited whose registered office is at The Estate Office,
Culverthorpe, Grantham, Lincolnshire ("the Company") and I am duly authorised to
make this Statutory Declaration on behalf of the Company.
- 2 The Company is and has been since 1st September 1995 the owner of the land more
particularly delineated on the map accompanying this Declaration and thereon edged red.
- 3 On the 14th day of May 1996 I deposited with Lincolnshire County Council, being
the appropriate Council, a statement accompanied by a map delineating my property by
red edging which stated that the ways coloured green on the said map and on the map
accompanying this Declaration had been dedicated as bridleways and the way coloured
yellow on the said map and the map accompanying this Declaration had been dedicated
as a road used as a public path and that no other ways had been dedicated as highways
over my property.
- 4 No additional ways have been dedicated over the land edged red on the map
accompanying this Declaration since the statement dated 10th May 1996 referred to in
paragraph 3 above and at the present time the Company has no intention of dedicating

any more public rights of way over its property.

AND I MAKE this solemn Declaration on the 10th day of July 1996
conscientiously believing it to be true and by virtue of the Statutory Declarations Act 1835.

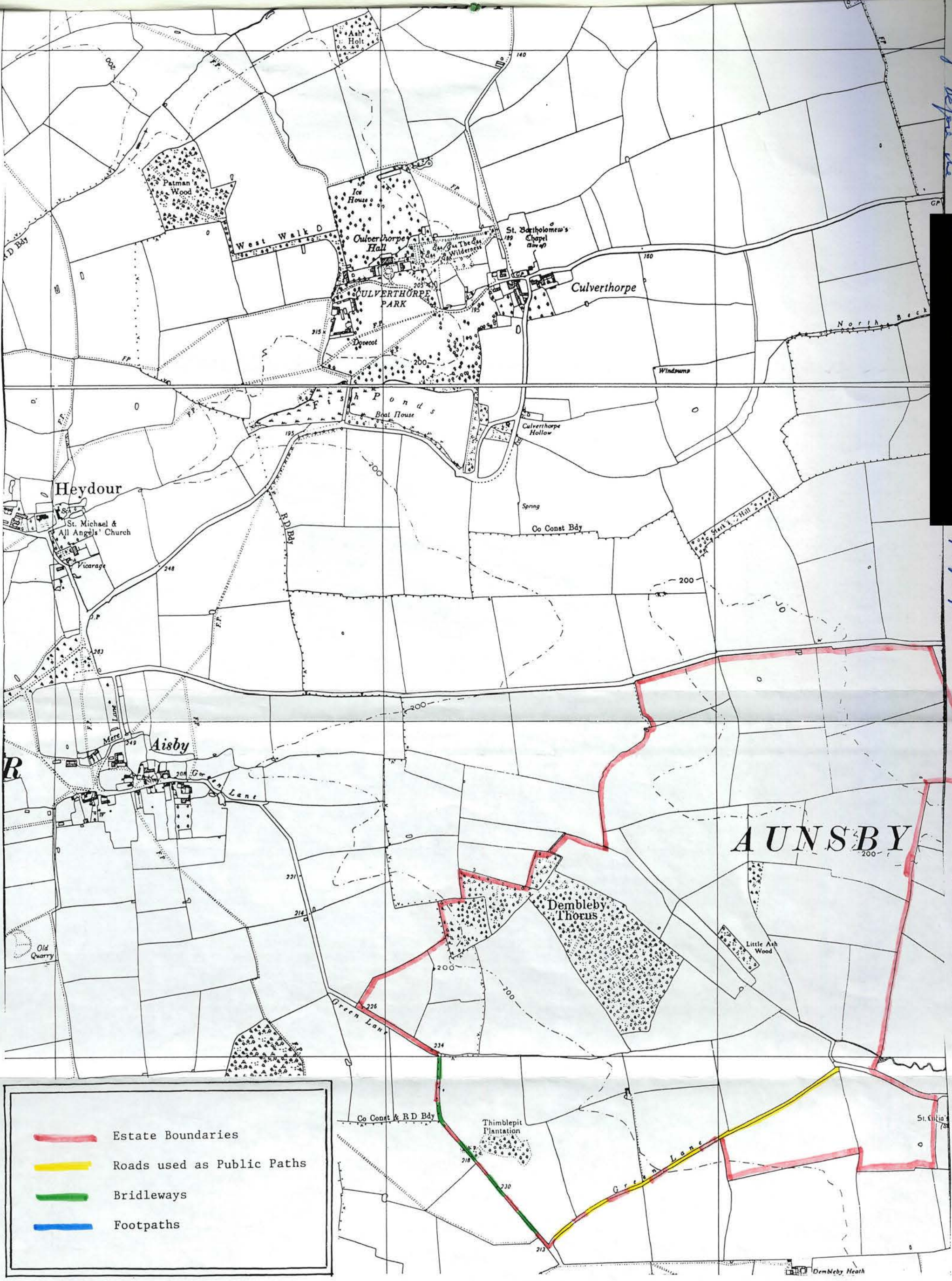
DECLARED AT *Stearford in*
the County of Lincolnshire
BEFORE ME,

M. H. H. H. H. H.
Solicitor



COPIES OF THIS DECLARATION ARE TO BE KEPT BY THE

This is the plan referred to in the attached declaration of 1996
John Roger Anthony Gordon Clark this 10th day of July 1996



This plan is for identification purposes only.
Its accuracy can no way be guaranteed.

Reproduced from the Ordnance Survey Map
with permission of the Controller H.M.S.O.
Crown copyright reserved.
Licence No. ES758043.

J R CLARK LTD - CULVERTHORPE ESTATE
(South)

PUBLIC RIGHTS OF WAY
OS Sheets TF 03 NW & TF 04 SW

Scale: 1:10,560 Date: April 1996

STRUTT & PARKER

Spitalgate House, 12 London Road, Grantham, Lincolnshire NG31 6NQ
Tel: (01476) 65886 Fax: (01476) 67291

SECTION 31(6) OF THE HIGHWAYS ACT

1980

**STATUTORY DECLARATION OF
JOHN ROGER ANTHONY GORDON
CLARK**

**Eversheds,
14 Fletcher Gate,
Nottingham.
NG1 2FX**

SECTION 31(6) OF THE HIGHWAYS ACT 1980

I, JOHN ROGER ANTHONY GORDON CLARK of Culverthorpe Hall, Culverthorpe,
Grantham, Lincolnshire

DO SOLEMNLY AND SINCERELY DECLARE as follows:-

1. I am a Director of J R Clark Limited whose registered office is at The Estate Office, Culverthorpe, Grantham, Lincolnshire ("the Company") and I am duly authorised to make this Statutory Declaration on behalf of the Company.
2. The Company is and has been since 1 September 1995 the owner of the land more particularly delineated on the map accompanying this Declaration and thereon edged red.
3. On 14 May 1996 I deposited with Lincolnshire County Council, being the appropriate Council, a statement dated 10 May 1996 accompanied by a map delineating the property of the Company by red edging which stated that the ways coloured green on the said map had been dedicated as bridleways and the way coloured yellow on the said map had been dedicated as a road used as a public path and that no other ways had been dedicated as highways over the Company's property.
4. On 10 July 1996 I made a Statutory Declaration confirming that no additional ways had been dedicated over the land edged red since the statement dated 10 May 1996 referred to in Paragraph 3 above.
5. I make this further Statutory Declaration to confirm that since the map and statement were deposited no ways additional to those shown on such map and described in such statement for use of the public as highways have been dedicated by the Company.
6. I attach to this Statutory Declaration a copy of the map deposited with Lincolnshire County Council on 14 May 1996 exhibited to my earlier Statutory Declaration dated 10 July 1996.

AND I MAKE this solemn Declaration conscientiously believing the same to be true and by virtue of the Statutory Delcarations Act of 1835.

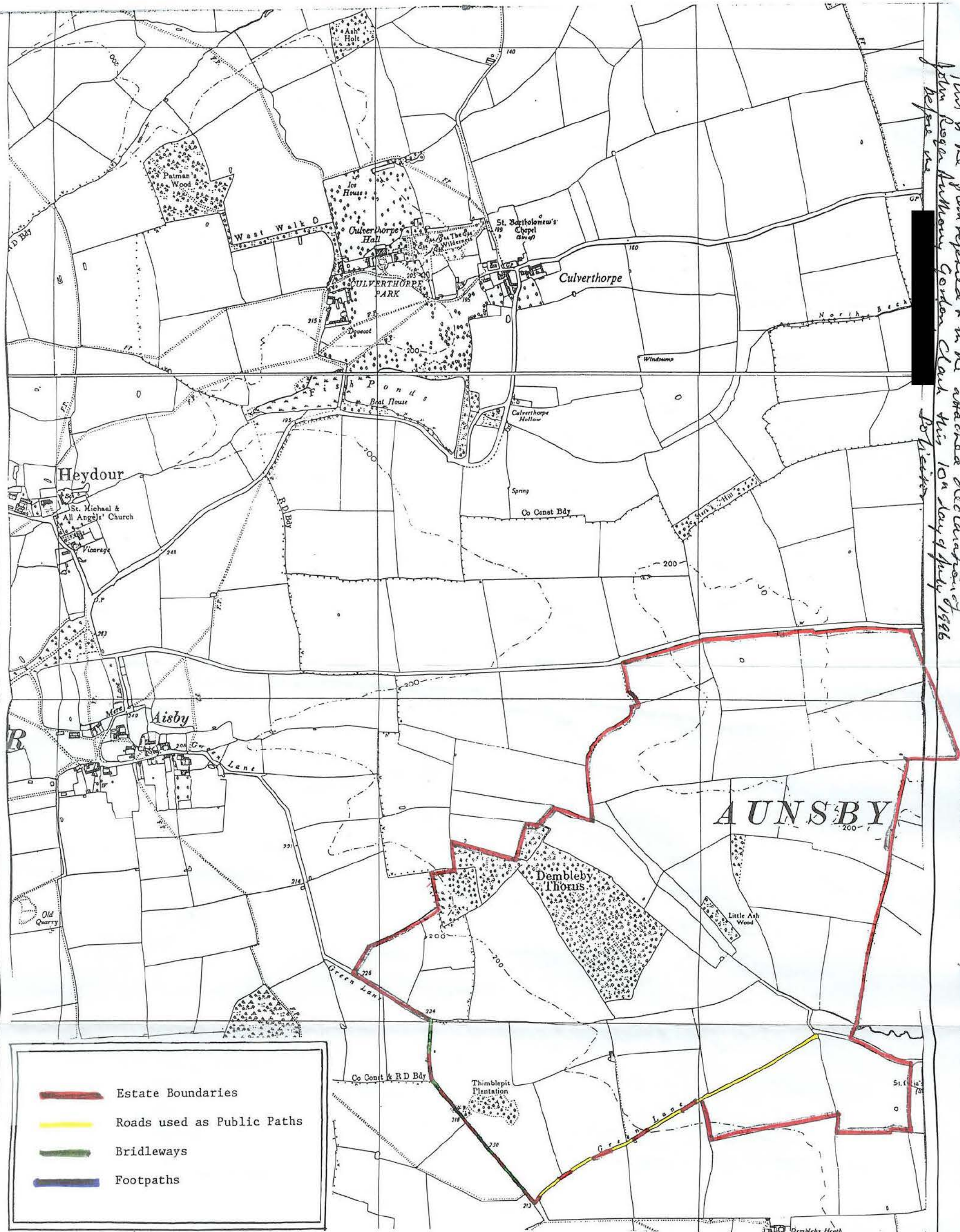
DECLARED by JOHN ROGER ANTHONY GORDON CLARK

At 27-31 Northgate
Stearford hines

This 24 day of June 2002

BEFORE ME,

Solicitor  Commissioner for Oaths.



This is the plan referred to in the attached declaration of 1996
 John Roger Anthony Gordon Clark this 10th day of July 1996
 John Roger

This plan is for identification purposes only.
Its accuracy can no way be guaranteed.

Reproduced from the Ordnance Survey Map
with permission of the Controller H.M.S.O.
Crown copyright reserved.
Licence No. ES758043.

J R CLARK LTD - CULVERTHORPE ESTATE
(South)

PUBLIC RIGHTS OF WAY
OS Sheets TF 03 NW & TF 04 SW

Scale: 1:10,560

Date: April 1996

STRUTT & PARKER

Spitalgate House, 12 London Road, Grantham, Lincolnshire NG31 6NQ
Tel: (01476) 65886 Fax: (01476) 67291

SECTION 31(6) HIGHWAYS ACT 1980

STATUTORY DECLARATION OF

**JOHN ROGER ANTHONY GORDON
CLARK**

EVERSHEDS

1 Royal Standard Place
NOTTINGHAM NG1 6FZ
Tel: 0115 950 7000 Fax: 0115 950 7111
Ref : 329