

WILDLIFE AND COUNTRYSIDE ACT 1981  
LINCOLNSHIRE COUNTY COUNCIL  
AMENDMENT OF KESTEVEN COUNTY COUNCIL  
(RURAL DISTRICT OF WEST KESTEVEN)  
DEFINITIVE MAP AND STATEMENT  
(ADDITION OF INGOLDSBY PUBLIC FOOTPATH NUMBER 1194)  
DEFINITIVE MAP MODIFICATION ORDER 2022

This Order is made by Lincolnshire County Council ('the Authority') under section 53(2)(b) of the Wildlife and Countryside Act 1981 ('the Act') because it appears to the Authority that the Definitive Map and Statement for Kesteven County Council (Rural District of West Kesteven) require modification in consequence of the occurrence of an event specified in Section 53(3)(c)(i) of the Act, namely the discovery of evidence which (when considered with all other relevant evidence available to them) shows that a right of way which is not shown in the map and statement subsists or is reasonably alleged to subsist over land in the area to which the map relates, being a right of way such that the land over which the right subsists is a public path.

The Authority has consulted with every Local Authority whose area includes the land to which this Order relates.

1. For the purpose of this Order the relevant date is 4 January 2022.
2. The Kesteven County Council (Rural District of West Kesteven) Definitive Map and Statement shall be modified as described in Part I and Part II of the Schedule and shown on the map attached to the Order.
3. This Order shall take effect on the date it is confirmed and may be cited as the Lincolnshire County Council, Amendment of Kesteven County Council (Rural District of West Kesteven) Definitive Map and Statement (Addition of Ingoldsby Public Footpath Number 1194) Definitive Map Modification Order 2022.

The foregoing order is hereby confirmed

*Dominic Young*

An Inspector appointed by The Secretary  
of State for Environment, Food and  
Rural Affairs

3 DEC 2025

## SCHEDULE

### PART I

#### Modification of Definitive Map

##### Description of path or way to be added

##### In the Parish of Ingoldsby

Public Footpath No. 1194 commencing at the junction of Main Street, Lenton Road and Irnham Road at Ordnance Survey Grid Reference (OSGR) TF 0158 3019 (Point A) then running in a generally northerly direction along a lane for approximately 606 metres to OSGR TF 0150 3079 (Point B) then running in a generally northerly direction along a field-edge track for approximately 182 metres to OSGR TF 0148 3097 (Point C) where it intersects Ingoldsby Public Footpath No.13 then continuing in a generally northerly direction along a field-edge track for approximately 368 metres to OSGR TF 0143 3133 (Point D) then running in a generally westerly direction for approximately 574 metres to meet with the highway known as Humby Road at OSGR TF 0086 3126 (Point E). The footpath has a total length of approximately 1,730 metres and has a width of 3 metres. The footpath is marked 'A-B-C-D-E' on the annexed plan no. 2021/019/DMMO405/A4.

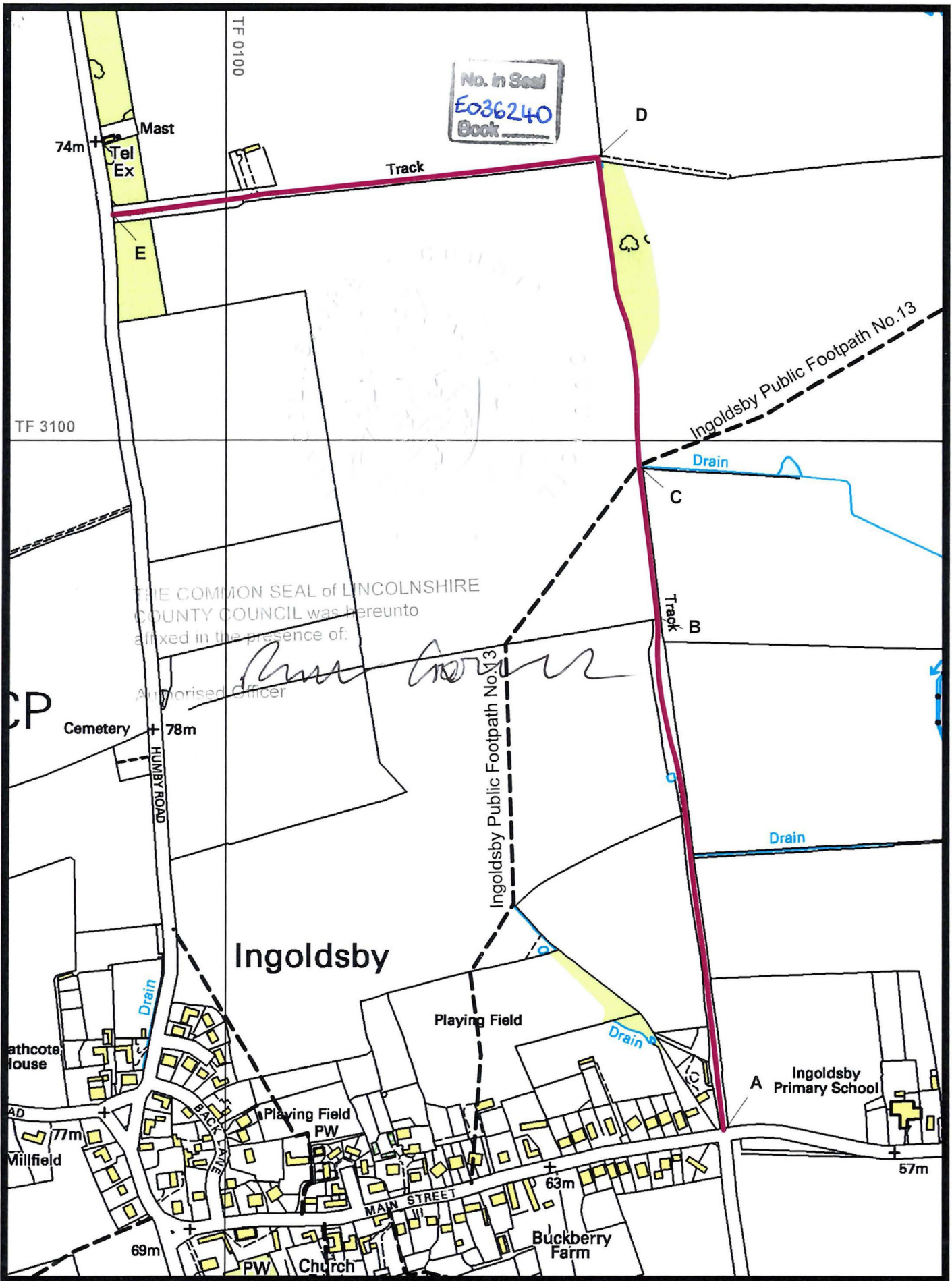
### PART II

#### Modification of Definitive Statement




##### Variation of particulars of path or way

The following details shall be added to the Definitive Statement for Ingoldsby Parish

<u>No. of Path, etc.</u>	<u>Kind of Path, etc.</u>	<u>Position</u>
1194	F.P.	The footpath commences at the junction of Main Street, Lenton Road and Irnham Road at Ordnance Survey Grid Reference (OSGR) TF 0158 3019 and runs in a generally northerly direction along a lane for approximately 606 metres to OSGR TF 0150 3079. It then runs in a generally northerly direction along a field-edge track for approximately 182 metres to OSGR TF 0148 3097 where it intersects Ingoldsby Public Footpath No.13. It then continues in a generally northerly direction along a field-



This map is for information only and should not be regarded as the Definitive Map of Rights of Way. Reproduced from Ordnance Survey with the permission of the Controller of HMSO © Crown Copyright. Licence number 100025370.

 <p><b>Lincolnshire</b> COUNTY COUNCIL <i>Working for a better future</i></p>	<p>Countryside Services Lincolnshire County Council County Offices, Newland, Lincoln, LN1 1YL</p>	<p><b>Key:</b> Public Footpath Addition of Public Footpath No.1194   ---   (A-B-C-D-E)</p>
	<p>Ingoldsby - Addition of Public Footpath No.1194</p>	<p>Drawing No.: 2021/019/DMMO405/A4 Scale: 1: 6,000 Date: 18/08/2021</p>

		<p>edge track for approximately 368 metres to OSGR TF 0143 3133. The path then runs in a generally westerly direction for approximately 574 metres to meet with the highway known as Humby Road at OSGR TF 0086 3126. The footpath has a total length of approximately 1,730 metres and has a width of 3 metres.</p>
--	--	--

Given under the Common Seal of Lincolnshire County Council this 4<sup>th</sup> day of January Two thousand and twenty two

THE COMMON SEAL of )  
LINCOLNSHIRE COUNTY COUNCIL )  
was hereunto affixed in the )  
presence of :- )



*[Handwritten signature]*

Authorised Officer

No. in Seal  
E036240  
Book

DATED 4<sup>th</sup> January 2022

WILDLIFE AND COUNTRYSIDE ACT 1981  
LINCOLNSHIRE COUNTY COUNCIL  
AMENDMENT OF KESTEVEN COUNTY COUNCIL  
(RURAL DISTRICT OF WEST KESTEVEN)  
DEFINITIVE MAP AND STATEMENT  
(ADDITION OF INGOLDSBY PUBLIC FOOTPATH NUMBER 1194)  
DEFINITIVE MAP MODIFICATION ORDER 2022



LEGAL SERVICES LINCOLNSHIRE

COUNTY OFFICES

NEWLAND

LINCOLN