

LINCOLNSHIRE COUNTY COUNCIL
NOTICE OF INTENTION TO CONVERT A FOOTWAY INTO A
SEGREGATED/SHARED CYCLEWAY AND FOOTWAY
(SPALDING – PINCHBECK ROAD)

STATEMENT OF REASONS

- As part of the Spalding to Pinchbeck Sustainable Travel Improvements Lincolnshire County Council are proposing to introduce a Segregated/Shared Cycleway and Footway on Pinchbeck Road, Spalding.
- The improvements will increase the accessibility and safety of sustainable travel in Spalding and Pinchbeck and will create a mixture of segregated and shared cycleways and footways between the two.
- Further details of the proposal can be found on the following link [Spalding to Pinchbeck Sustainable Travel Improvements – Lincolnshire County Council](#)
- The Chief Constable, South Holland District Council have been consulted, along with other local groups/companies.

PUBLIC NOTICE

LINCOLNSHIRE COUNTY COUNCIL NOTICE OF INTENTION TO CONVERT A FOOTWAY INTO A SEGREGATED/SHARED CYCLEWAY AND FOOTWAY (SPALDING – PINCHBECK ROAD)

LINCOLNSHIRE COUNTY COUNCIL are proposing to convert lengths of footway on Pinchbeck Road, Spalding between Forge Close to Enterprise Way to a segregated/shared cycleway and footway as detailed below under Sections 65(1) and 66(4) of the Highways Act 1988.

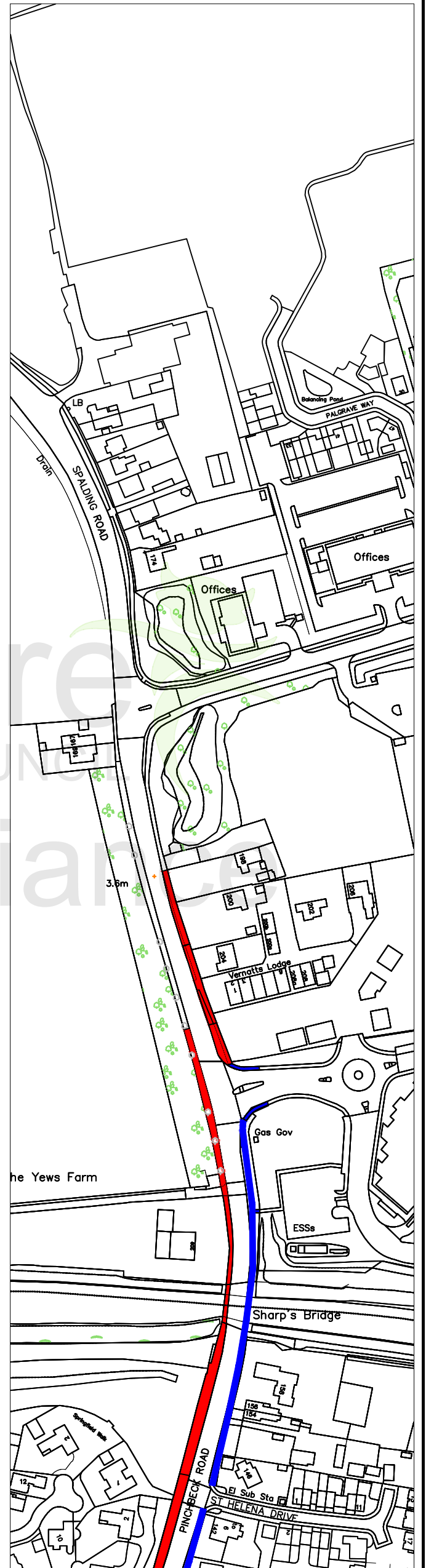
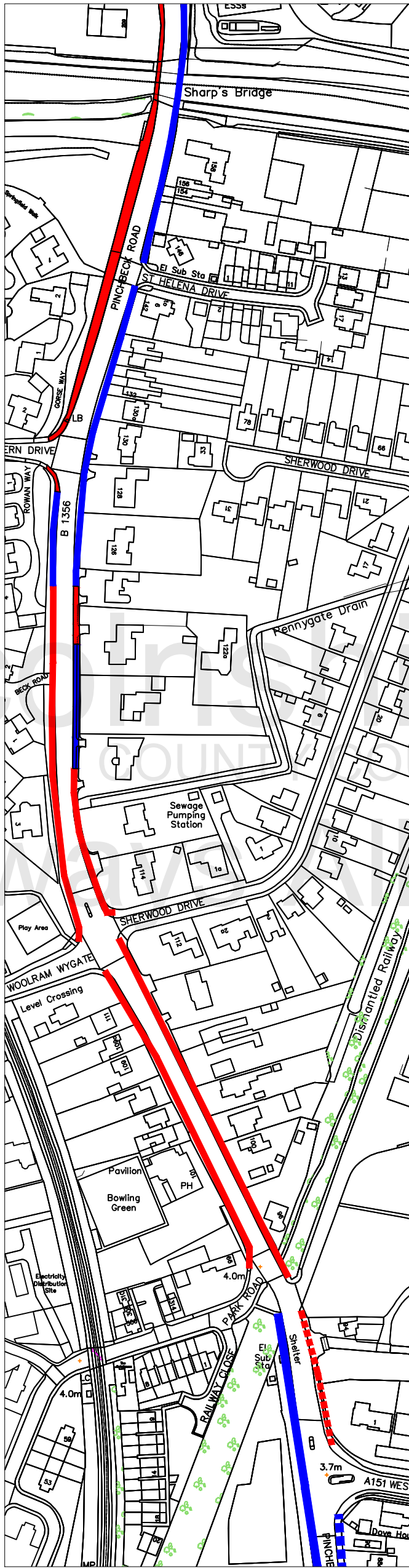
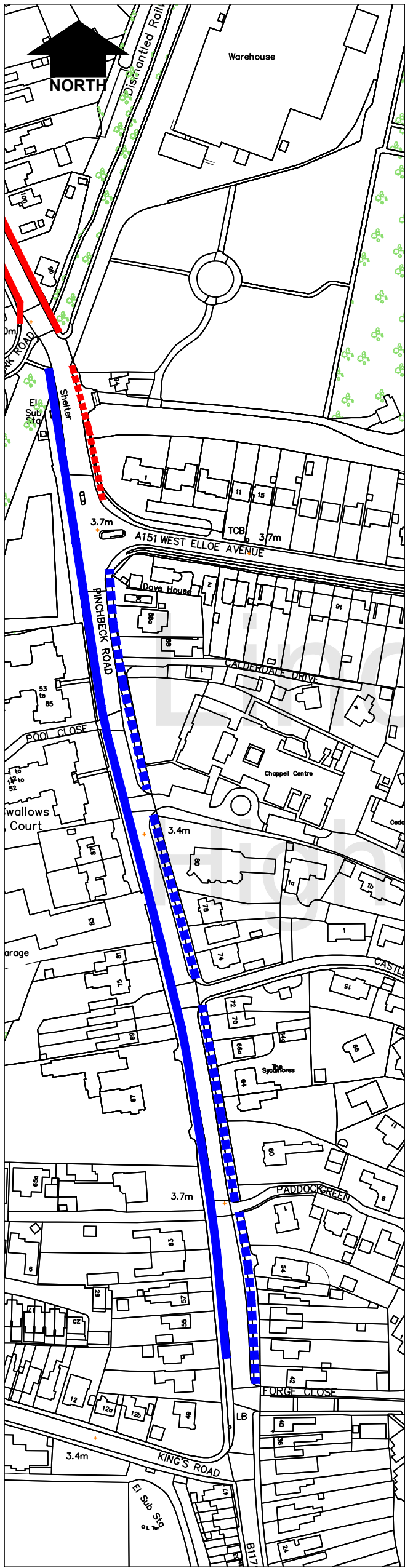
- Forge Close to Park Road western footway to be converted to a segregated footway/cycleway
- West Elloe Avenue to Sherwood Drive eastern footway to be converted to shared use footway/cycleway.
- Sherwood Drive to St Helena Drive eastern footway to be converted to a new segregated and shared use footway/cycleway.
- St Helena Drive to Enterprise Way eastern footway to be converted to a shared use footway/cycleway.
- Park Road to Fern Drive western footway to be converted to a shared use and segregated footway/cycleway.
- Fern Drive to Hospital Road to be a new shared use footway/cycleway on the western side.

The Cycletracks Act 1984 will apply to the lengths above should the proposal be confirmed and will be distinguished by special signs and markings.

A copy of the plan showing the lengths of road concerned may be inspected on our website: www.lincolnshire.gov.uk/trafficorders

If you are unable to view our website the documents can be supplied to you by contacting us using the contact details below or calling our Customer Service Centre on 01522 782070 during office hours.

Representations to the proposals must be made in writing to Chief Executive - Lincolnshire County Council, Lancaster House, 36 Orchard Street, Lincoln, LN1 1XX or Email: TRO@lincolnshire.gov.uk (For the attention of: Mrs A McMorrow, Traffic Orders Section) by **12th March 2026**



- Key**
- Proposed Segregated Cycleway/Footway
 - Proposed Shared Use Cycleway/Footway
 - Existing Segregated Cycleway/Footway
 - Existing Shared Use Cycleway/Footway

Rev.	Description	Drawn	Ch'kd	Auth	Date
0		RG			Dec 25

Lincolnshire
COUNTY COUNCIL
Highways Alliance
Lancaster House, 36 Orchard Street, Lincoln, LN1 1XX

Project		Spalding, Pinchbeck Road	
Status	Project No.	365	
Drawing Title		Proposed Shared & Segregated Cycleway/Footway	
Drawing No.		AM/365/001	