

NOTICE OF PUBLIC PATH ORDER

HIGHWAYS ACT 1980

LINCOLNSHIRE COUNTY COUNCIL

DIVERSION OF PART OF WALESBY PUBLIC FOOTPATH NUMBER 120

PUBLIC PATH DIVERSION ORDER 2026

The above Order, made on 14 January 2026 under Section 119 of the Highways Act 1980 will divert the whole width of Public Footpath No.120 in the parish of Walesby commencing from the rear of Cliff House from OSGR TF13589202 (A) in a south south easterly direction for approximately 106m to terminate at Catskin Lane OSGR TF13639192 (B). The total length of footpath to be diverted to be approximately 106m as shown between points A-B on Order drawing numbered 2025/014/PPO388/A4 TO AN ALTERNATIVE ROUTE in the parish of Walesby to be a 2m wide public footpath running from the rear of Cliff House at OSGR TF13589202 (A) in a generally easterly direction curving to an east south easterly direction for approximately 33 metres to OSGR TF13619201 (C) then running in a southerly direction for approximately 82 metres to terminate at Catskin Lane OSGR TF13629193 (D). The total length of footpath to be added to be approximately 115m as shown between points A-C-D on Order drawing numbered 2025/014/PPO388/A4. Limitation: OSGR TF 13589202 (Point A) – tall deer-proof kissing gate compliant to BS5709:2018.

A copy of the Order and the Order drawing have been placed and may be seen during office hours at Main Reception, Lincolnshire County Council, County Offices, Newland, Lincoln, LN1 1YL. Copies of the Order and drawing may be requested free of charge from Sally Ironmonger, tel: 01522 552117/e-mail: sally.ironmonger@lincolnshire.gov.uk) ref: SXI.76022.WALESBY. A copy of the Order and drawing may also be viewed online from 28 January 2026 until 27 February 2026 at <https://www.lincolnshire.gov.uk/council-business/public-notices/1>

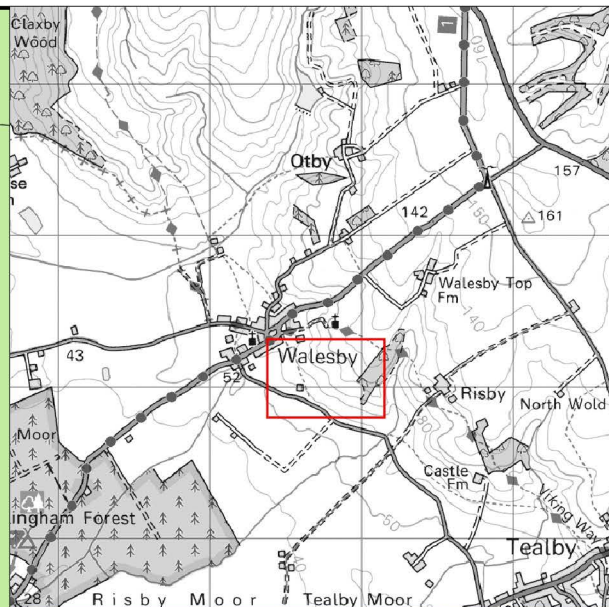
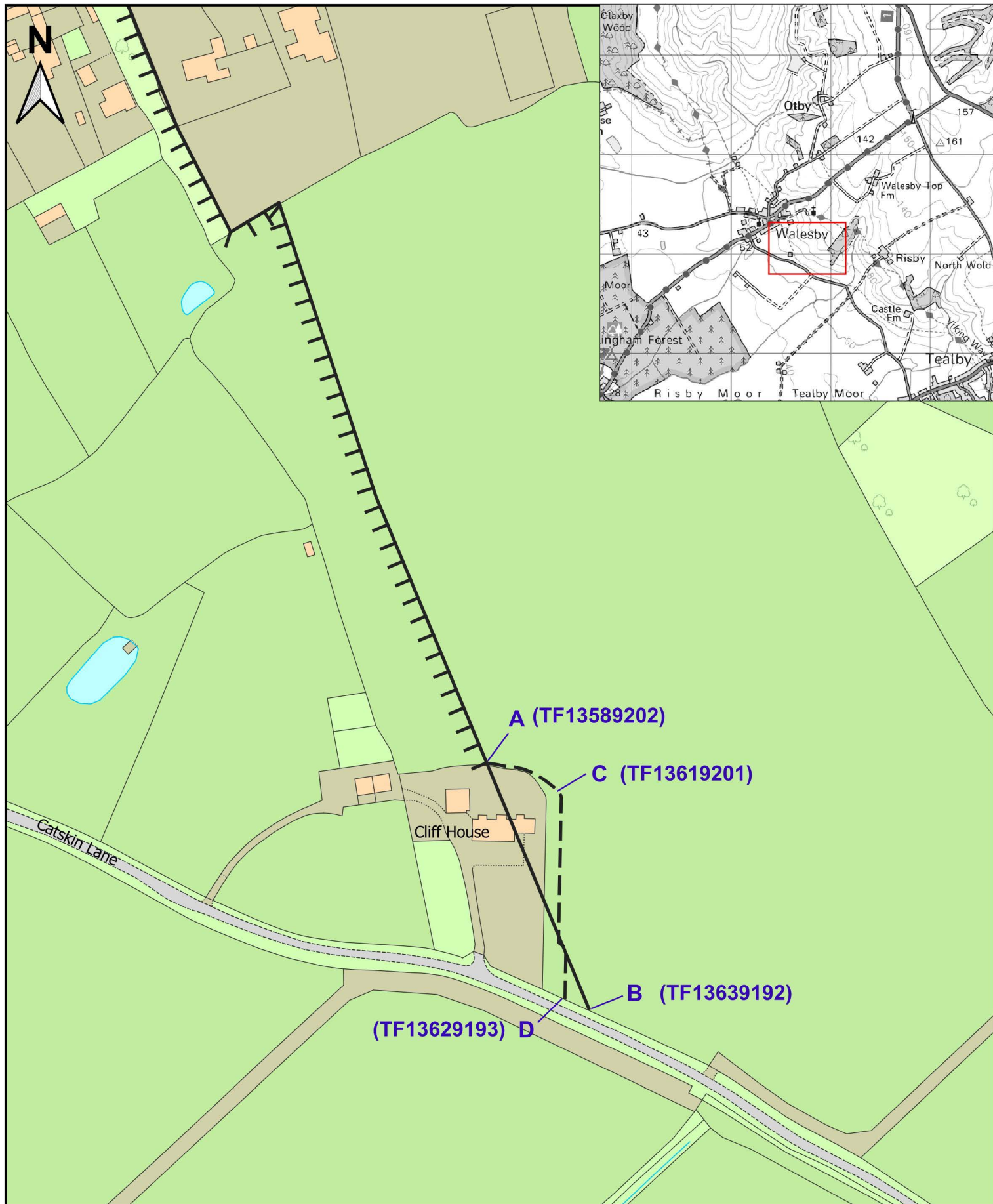
Any representations about or objections to the Order may be sent in writing to Legal Services Lincolnshire, Lincolnshire County Council, County Offices, Newland, Lincoln, LN1 1YS, or e-mail sally.ironmonger@lincolnshire.gov.uk, marked for the attention of Sally Ironmonger and quoting reference SXI.76022. WALESBY and received no later than 27 February 2026. Please state the grounds on which they are made.

If no representations or objections are duly made or if any so made are withdrawn Lincolnshire County Council may confirm the Order as an unopposed Order. If the Order is sent to the Secretary of State for the Environment for confirmation any representations and objections which have not been withdrawn will be sent with the Order.

Dated 22 January 2026



ANDY GUTHERSON, EXECUTIVE DIRECTOR OF PLACE, LINCOLNSHIRE COUNTY COUNCIL



Walesby Public Path Order

**Highways Act 1980 S119
Diversion of part of Public Footpath 120**

Reproduced from Ordnance Survey with the permission of the
Controller of HMSO (c) Crown Copyright. Licence number
AC0000850004



Lincolnshire County Council, County
Offices, Newland, Lincoln, LN1 1YL

Drn. JF Date 21.10.2025

Legend

- Alternative Footpath A-C-D (115m)
- Diverted Public Footpath A-B (106m)
- Unaffected Footpath

Limitations: Deer Proof Kissing Gate compliant to
BS5709:2018 at Point A

Drawing No.: 2025/014/PPO388/A4

Scale: 1:2,000

PUBLIC PATH DIVERSION ORDER

HIGHWAYS ACT 1980

LINCOLNSHIRE COUNTY COUNCIL

DIVERSION OF PART OF WALESBY PUBLIC FOOTPATH NO.120

PUBLIC PATH DIVERSION ORDER 2026

This Order is made by Lincolnshire County Council ("the Authority") under Section 119 of the Highways Act 1980 ("the 1980 Act") because it appears to the Authority that in the interests of the owners of the land crossed by the footpath described in paragraph 1 of this Order it is expedient that the line of the path should be diverted.

The applicant has agreed to defray any compensation which becomes payable in consequence of the coming into force of this order and any expenses which are incurred in bringing the new site of the path into a fit condition for use by the public.

West Lindsey District Council has been consulted as to the making of the Order as required by Section 120(2) of the 1980 Act.

BY THIS ORDER:

1. The public right of way over the land situate at Walesby and shown by a bold continuous line on the drawing contained in this Order and described in Part 1 of the Schedule to this Order shall be stopped up after 365 days from the date of confirmation of this Order.


2. There shall at the end of 365 days from the date of confirmation of this Order be a public footpath over the land situate at Walesby described in Part 2 of the Schedule and shown by a bold broken line on the drawing contained in this Order.
3. The rights conferred on the public under this order shall be subject to the limitations and conditions set out in Part 3 of the Schedule.

GIVEN under the Common Seal of Lincolnshire County Council this 14th day
of JANUARY Two thousand and twenty-six

THE COMMON SEAL of LINCOLNSHIRE)

COUNTY COUNCIL was hereunto affixed)


in the presence of)

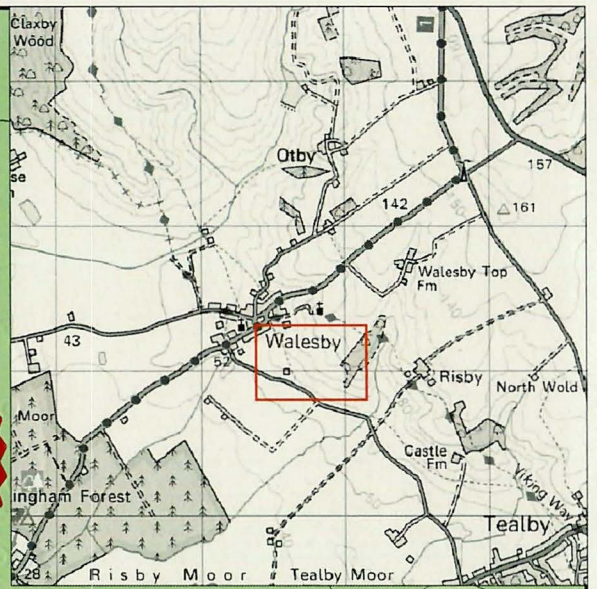
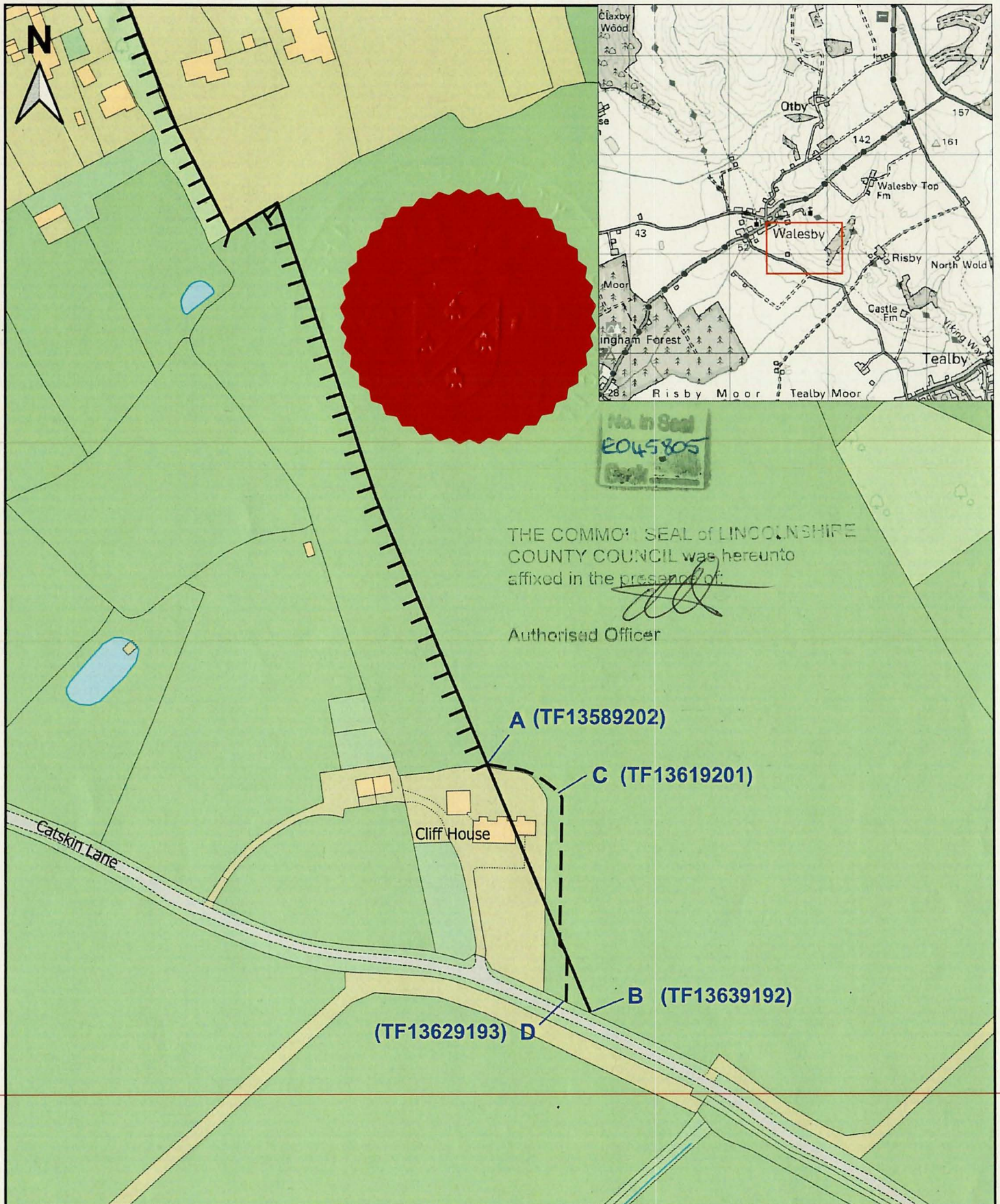


E. Landete

Authorised Officer

Printed Name of Authorised Officer
who is authorised under the Council's Constitution to
execute documents on behalf of Lincolnshire County Council





<p>Walesby Public Path Order</p> <p>Highways Act 1980 S119 Diversion of part of Public Footpath 120</p> <p>Reproduced from Ordnance Survey with the permission of the Controller of HMSO (c) Crown Copyright. Licence number AC0000850004</p>	<p>Lincolnshire COUNTY COUNCIL <i>Working for a better future</i></p> <p>Lincolnshire County Council, County Offices, Newland, Lincoln, LN1 1YL</p> <p>Drn. JF Date 21.10.2025</p>	<p>Legend</p> <p>--- Alternative Footpath A-C-D (115m)</p> <p>--- Diverted Public Footpath A-B (106m)</p> <p>--- Unaffected Footpath</p> <p>Limitations: Deer Proof Kissing Gate compliant to BS5709:2018 at Point A</p> <p>Drawing No.: 2025/014/PPO388/A4</p> <p>Scale: 1:2,000</p>
---	---	---

SCHEDULE

PART 1

DESCRIPTION OF SITE OF EXISTING PATH OR WAY

In the Parish of Walesby

That whole width of Public Footpath No.120 commencing from the rear of Cliff House from OSGR TF13589202 (A) in a south south easterly direction for approximately 106m to terminate at Catskin Lane OSGR TF13639192 (B). The total length of footpath to be diverted to be approximately 106m as shown between points A-B on annexed drawing numbered 2025/014/PPO388/A4.

PART 2

DESCRIPTION OF SITE OF NEW PATH OR WAY

In the Parish of Walesby

A 2 metre wide Public Footpath running from the rear of Cliff House at OSGR TF13589202 (A) in a generally easterly direction curving to an east south easterly direction for approximately 33 metres to OSGR TF13619201 (C) then running in a southerly direction for approximately 82 metres to terminate at Catskin Lane OSGR TF13629193 (D). The total length of footpath to be added to be approximately 115m as shown between points A-C-D on annexed drawing numbered 2025/014/PPO388/A4.

PART 3

LIMITATIONS AND CONDITIONS

OSGR TF13589202 (Point A)	Tall Deer-Proof Kissing Gate compliant to BS5709:2018

DATED 14 JANUARY 2026

PUBLIC PATH DIVERSION ORDER

HIGHWAYS ACT 1980

LINCOLNSHIRE COUNTY COUNCIL

DIVERSION OF PART OF WALESBY PUBLIC FOOTPATH NO.120

PUBLIC PATH DIVERSION ORDER 2026

LINCOLNSHIRE COUNTY COUNCIL

COUNTY OFFICES

NEWLAND

LINCOLN

LN1 1YS