

WILDLIFE AND COUNTRYSIDE ACT 1981

LINCOLNSHIRE COUNTY COUNCIL

ADDITION OF PUBLIC FOOTPATH NUMBER 1175 WRAGBY

DEFINITIVE MAP MODIFICATION ORDER 2025

This Order is made by Lincolnshire County Council (“the Authority”) under section 53(2)(b) of the Wildlife and Countryside Act 1981 (“the Act”) because it appears to the Authority that the Definitive Map and Statement for the area of the County of Lincoln – Parts of Lindsey (former Rural District of Horncastle) require modification in consequence of the occurrence of an event specified in section 53(3)(c)(i) of the Act namely the discovery by the Authority of evidence which (when considered with all other relevant evidence available to them) shows that a right of way which is not shown in the map and statement subsists or is reasonably alleged to subsist over land in the area to which the map relates, being a right of way such that the land over which the right subsists is a public footpath.

The Authority has consulted with every local authority whose area includes the land to which the Order relates

1. For the purposes of this Order the relevant date is 13 November 2025

2. The Lincolnshire County Council Definitive Map and Statement for the area of the County of Lincoln – Parts of Lindsey (former Rural district of Horncastle) shall be modified as described in Part I and Part II of the Schedule and shown on the Drawing attached to this Order

3. This Order shall take effect on the date it is confirmed and may be cited as the
Lincolnshire County Council, Addition of Public Footpath Number 1175 Wragby,
Definitive Map Modification Order 2025.

Given under the Common Seal of Lincolnshire County Council this 13th day of
November Two thousand and twenty five

THE COMMON SEAL of)
LINCOLNSHIRE COUNTY COUNCIL)
was hereunto affixed in the)
presence of :-)

USA

Authorised Officer
USA TREMBLE
Printed Name of Authorised Officer
who is authorised under the Council's Constitution to
execute documents on behalf of Lincolnshire County Council



No. in Seal
Book EW5430

SCHEDULE

PART I

Modification of the Definitive Map

Description of path to be added

In the Parish of Wragby

Public Footpath Number 1175 with a width of 2 metres running from Public Footpath Number 122 at Ordnance Survey Grid Reference (OSGR) 513574,377815 (A) in a generally east south easterly direction for approximately 184 metres to OSGR 513743,377741 (B) where it passes through a pinch point with a width of 0.9 metres then continuing with a width of 2 metres in a generally east south easterly direction for approximately 202 metres to OSGR 513929,377661 (C) then running in a generally northerly direction with a width of 1.1 metres for approximately 162 metres to OSGR 513935,377823 (D) then continuing in a generally northerly direction with a width of 2 metres for approximately 51 metres to meet with the A158 Horncastle Road at OSGR 513936,377874 (E). The total length of public footpath to be added to be approximately 599 metres as shown between points A-B-C-D-E in annexed Drawing Number 2025/026/DMMO435/A4.

PART II

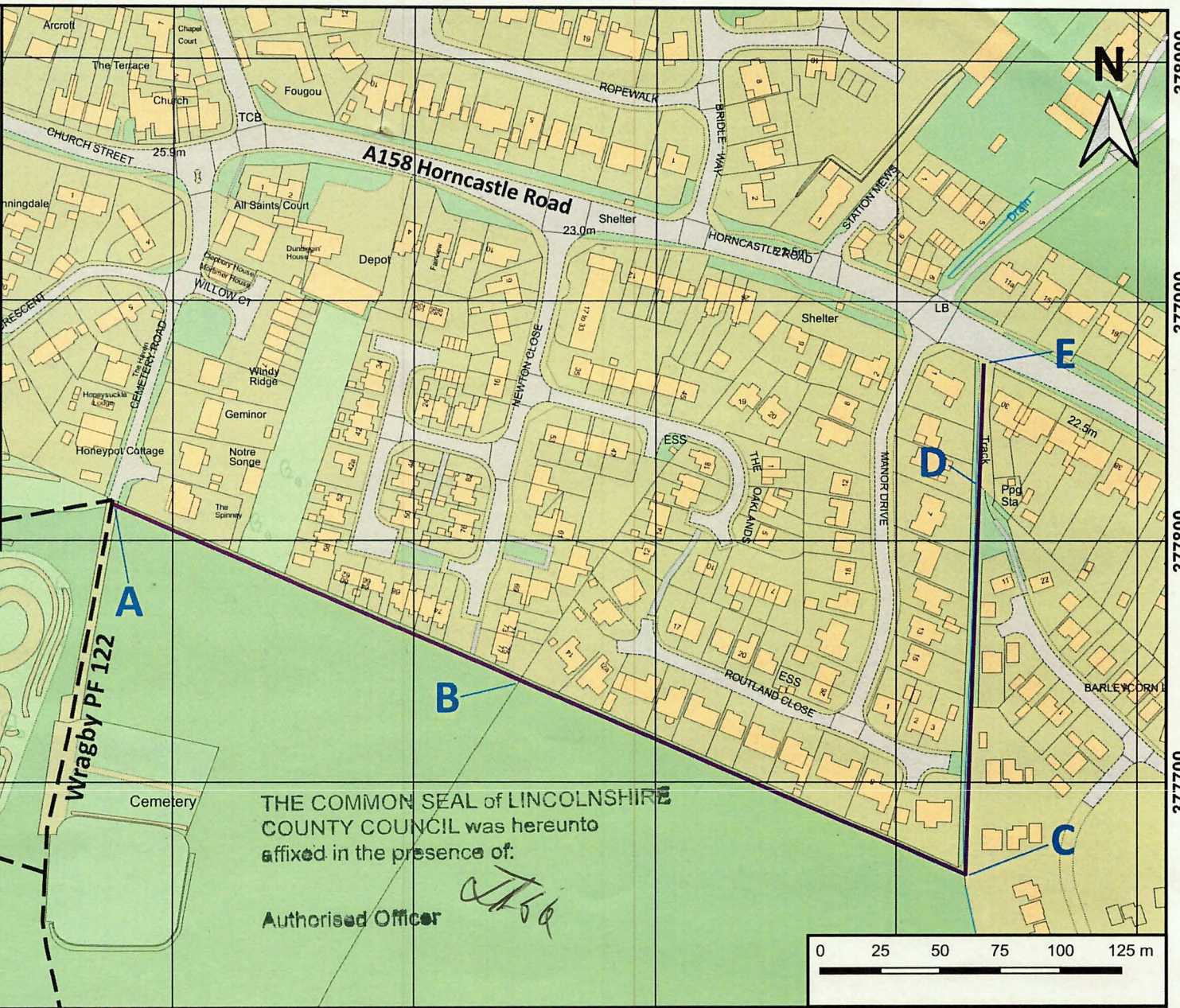
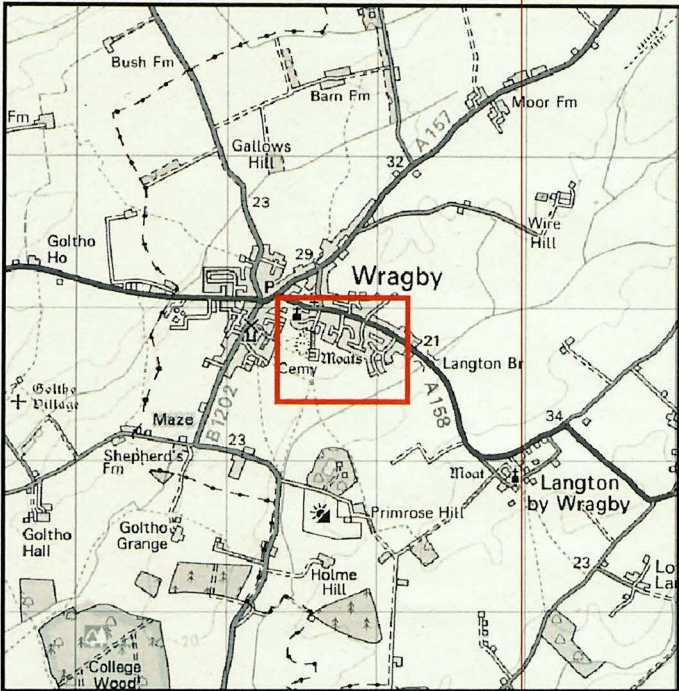
Modification of the Definitive Statement

Variation of particulars of paths or ways

The following details shall be added

<u>No. of right of way on Map</u>	<u>Documents creating or modifying the right of way taken into account in preparing the Map</u>	<u>Particulars as to the position and width or as to any limitations or conditions affecting the public right of way which it has been considered expedient to record</u>
PF 1175 (Wragby)	N/A	The public footpath runs east south east from Public Footpath Number 122 (Wragby) at (OSGR) 513574,377815 with a width of 2 metres for approximately 184 metres to OSGR 513743,377741 where it passes through a pinch point with a width of 0.9 metres, and it then continues east south east with a width of 2 metres for approximately 202 metres to OSGR 513929,377661. The public footpath then runs north with a width of 1.1 metres for approximately 162 metres to OSGR 513935,377823, and it then continues north with a width of 2 metres for approximately 51 metres to meet with the

		A158 Horncastle Road at OSGR 513936,377874. The total length of the public footpath is approximately 599 metres.
--	--	--



No. in Seal
SocK 2047430

THE COMMON SEAL of LINCOLNSHIRE
COUNTY COUNCIL was hereunto
affixed in the presence of:

Authorised Officer *[Signature]*

Lincolnshire
COUNTY COUNCIL
Working for a better future

WRAGBY
(Definitive Map Modification Order)
Addition of Public Footpath No. 1175 between
Public Footpath No. 122 and the A158
Horncastle Road

Drm: NB Date 05.11.2025
Drawing No.: 2025/026/DMMO435/A4
Scale: 1:2,500 @ A4

Legend
— Public Footpath No. 1175
- - - Unaffected Public Footpath

Lincolnshire County Council, County
Offices, Newland, Lincoln, LN1 1YL

Reproduced from Ordnance Survey with the permission of the Controller of
HMSO (c) Crown Copyright. Licence number AC0000850004

DATED 13 November 2025

WILDLIFE AND COUNTRYSIDE ACT 1981

LINCOLNSHIRE COUNTY COUNCIL

ADDITION OF PUBLIC FOOTPATH

NUBER 1175 WRAGBY

DEFINITIVE MAP MODIFICATION ORDER 2025

Legal Services Lincolnshire

County Offices

Newland


Lincoln

THIS ORDER WAS CONFIRMED AS
UNOPPOSED BY LINCOLNSHIRE

COUNTY COUNCIL ON
28 JANUARY 2026

SIGNED

ASTHORPUS6 OFFICER FOR LCC

 EMM GIBSON