

WILDLIFE AND COUNTRYSIDE ACT 1981

LINCOLNSHIRE COUNTY COUNCIL

ADDITION OF PUBLIC FOOTPATH NUMBER 1145 WOODHALL SPA

DEFINITIVE MAP MODIFICATION ORDER 2025

This Order is made by Lincolnshire County Council (“the Authority”) under section 53(2)(b) of the Wildlife and Countryside Act 1981 (“the Act”) because it appears to the Authority that the Definitive Map and Statement for the area of the County of Lincoln - Parts of Lindsey (former Rural District of Horncastle) require modification in consequence of the occurrence of an event specified in section 53(3)(c)(i) of the Act namely the discovery by the Authority of evidence which (when considered with all other relevant evidence available to them) shows that a right of way which is not shown in the map and statement subsists or is reasonably alleged to subsist over land in the area to which the map relates, being a right of way such that the land over which the right subsists is a public footpath.


The Authority has consulted with every local authority whose area includes the land to which the Order relates

1. For the purposes of this Order the relevant date is 23 October 2025
2. The Lincolnshire County Council Definitive Map and Statement for the area of the County of Lincoln – Parts of Lindsey (former Rural District of Horncastle) shall be modified as described in Part I and Part II of the Schedule and shown on the Drawing attached to this Order

3. This Order shall take effect on the date it is confirmed and may be cited as the
Lincolnshire County Council, Addition of Public Footpath 1145 Woodhall Spa,
Definitive Map Modification Order 2025

Given under the Common Seal of Lincolnshire County Council this 23rd day of
October Two thousand and Two thousand and Twenty five


THE COMMON SEAL of)
LINCOLNSHIRE COUNTY COUNCIL)
was hereunto affixed in the)
presence of :-)



Authorised Officer

KIM ROBERTSON

Printed Name of Authorised Officer
who is authorised under the Council's Constitution to
execute documents on behalf of Lincolnshire County Council



SCHEDULE

PART I

Modification of the Definitive Map

Description of path to be added

In the Parish of Woodhall Spa

Public Footpath Number 1145 with a width of 3.0 metres running from The Broadway at Ordnance Survey Grid Reference (OSGR) 520187,363410 (A) in a north north westerly direction for approximately 130 metres to OSGR 520136,363530 (B) then continuing in a generally north westerly direction for approximately 40 metres at OSGR 520105,363554 where the width reduces to 2.7 metres then over a distance of approximately 12 metres the width gradually widens to 3.4 metres at OSGR 520095,363560 then over a distance of approximately 30 metres the width gradually increases to 4.1 metres at OSGR 520070,363577 then over approximately 4 metres the width decreases to 3.1 metres at OSGR 520067,363580 then continues for approximately 24 metres gradually increasing in width to 5.9 metres at OSGR 520048,363595 then continues for approximately 7 metres to meet with Public Footpath Number 154 and Manor Estate at OSGR 520043,363599 (C). The total length of the public footpath to be added to be approximately 247 metres as shown between points A-B-C in annexed Drawing Number 2025/024/DMMO623/A4.

PART II

Modification of the Definitive Statement

Variation of particulars of paths or ways

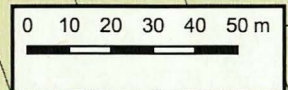
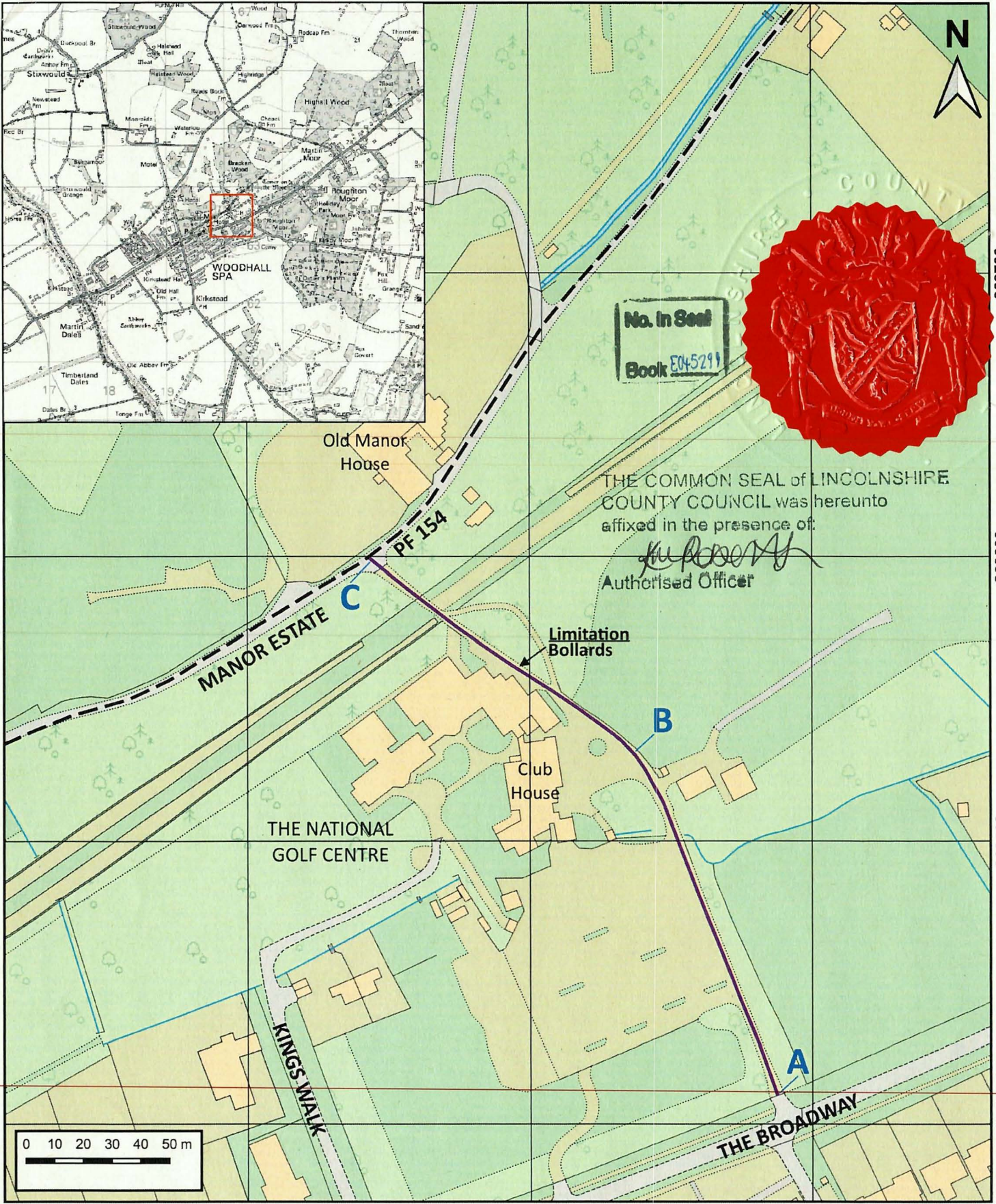
The following details shall be added

<u>No. of right of way on Map</u>	<u>Documents creating or modifying the right of way taken into account in preparing the Map</u>	<u>Particulars as to the position and width or as to any limitations or conditions affecting the public right of way which it has been considered expedient to record</u>
PF 1145 (Woodhall Spa)	N/A	The public footpath runs from The Broadway at Ordnance Survey Grid Reference (OSGR) 520187,363410 with a width of 3.0 metres in a north north westerly direction for approximately 130 metres to OSGR 520136,363530 and it then continues in a north westerly direction then continues for approximately 40 metres where the
		width reduces to 2.7 metres at OSGR 520105,363554. The footpath then continues in a north north westerly direction for approximately 12 metres with a width widening to 3.4 metres in width

at OSGR 520095,363560 and then runs for approximately 30 metres with a width gradually increasing to 4.1 metres at OSGR 520070,363577. It then continues for approximately 4 metres with a width decreasing to 3.1 metres at OSGR 520067,363580 and then it then runs for approximately 24 metres with a width gradually increasing to 5.9 metres at OSGR 520048,363595 before it continues for approximately 7 metres to meet with Woodhall Spa Public Footpath Number 154 and Manor Estate at OSGR 520043,363599. The total length of the footpath is 247 metres.

Limitations:

- **Bollards** at OSGR 520095,363560 spanning the width of the footpath with 1 metre gap between each bollard



WOODHALL SPA
Definitive Map Modification Order
Addition of Public Footpath No. 1145 between
The Broadway and Manor Estate / Public
Footpath 154



Lincolnshire County Council, County
 Offices, Newland, Lincoln, LN1 1YL

- Legend**
- Public Footpath No. 1145
 - Unaffected Public Footpath

Reproduced from Ordnance Survey with the permission of the
 Controller of HMSO (c) Crown Copyright. Licence number
 AC0000850004

Drn. JK Date 04.09.2025

Drawing No.: 2025/024/DMMO623/A4

Scale: 1:1,750 @ A4

DATED 23 October 2025

WILDLIFE AND COUNTRYSIDE ACT 1981

LINCOLNSHIRE COUNTY COUNCIL

ADDITION OF PUBLIC FOOTPATH 1145 WOODHALL SPA

DEFINITIVE MAP MODIFICATION ORDER 2025

Legal Services Lincolnshire

County Offices

Newland

Lincoln

Confirmed as an unopposed order
by Lincolnshire County Council
on 19 January 2026

Signed Wes Tremble for CCC