

**NOTICE OF CONFIRMATION OF DEFINITIVE MAP MODIFICATION ORDER**  
**WILDLIFE AND COUNTRYSIDE ACT 1981**  
**LINCOLNSHIRE COUNTY COUNCIL**  
**ADDITION OF PUBLIC FOOTPATH NUMBER 1175 WRAGBY**  
**DEFINITIVE MAP MODIFICATION ORDER 2025**

On 28 January 2026 Lincolnshire County Council confirmed the above-named Order. The effect of the Order as confirmed will modify the definitive map and statement for the area by adding Public Footpath 1175 in the Parish of Wragby with a width varying between 0.9 and 2 metres running from Public Footpath 122 at Ordnance Survey Grid Reference (OSGR) 513574,377815 east south east for 386 metres to OSGR 513929,377661 then north for 213 metres to meet with the A158 Horncastle Road at OSGR 513936,377874 as shown between points A–B–C–D–E in Order Drawing Number 2025/026/DMMO435/A4.

A copy of the confirmed Order and the Order plan have been placed and may be seen during office hours at Main Reception, Lincolnshire County Council, County Offices, Newland, Lincoln, LN1 1YL. Copies of the confirmed Order and plan may be requested free of charge from Sally Ironmonger, tel: 01522 552117/e-mail:

[sally.ironmonger@lincolnshire.gov.uk](mailto:sally.ironmonger@lincolnshire.gov.uk) ref: SXI.75672.WRAGBY. A copy of the Order and plan may also be viewed online at <https://www.lincolnshire.gov.uk/council-business/public-notices/1>

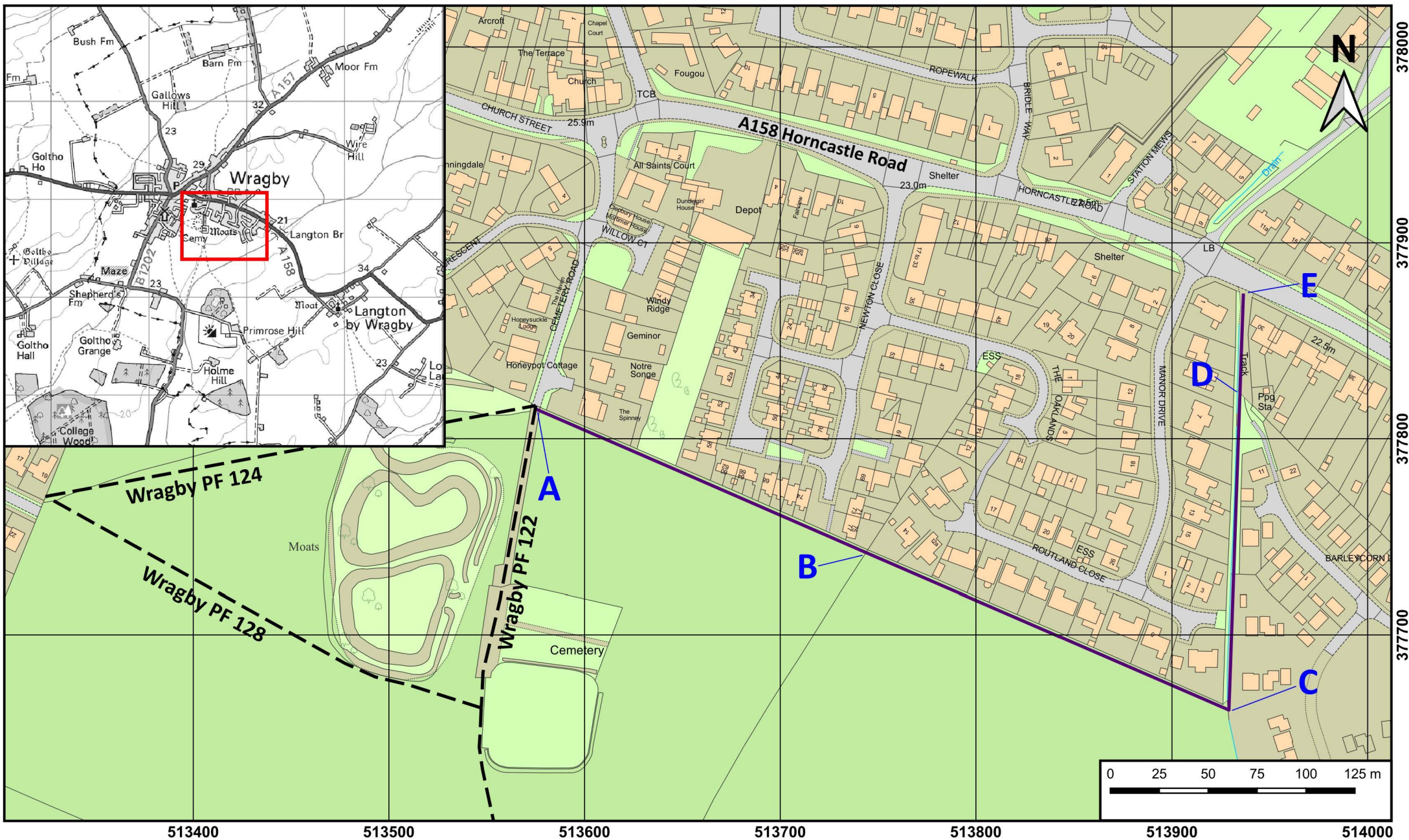
In addition Drawing Number 2025/026/DMMO435/A4 is displayed with this notice

The Order came into force as from 28 January 2026 but if a person aggrieved by the Order desires to question the validity of it, or of any provision contained in it, on the ground that it is not within the powers of the Wildlife and Countryside Act 1981, or on the ground that any requirement of the Act, as amended, or of any Regulation made under it has not been complied with in relation to the Order he or she may, under paragraph 12 of Schedule 15 to the Act within 42 days from 12 February 2026 make application to the High Court.

Dated 05 February 2026



ANDY GUTHERSON, EXECUTIVE DIRECTOR OF PLACE  
LINCOLNSHIRE COUNTY COUNCIL





**WILDLIFE AND COUNTRYSIDE ACT 1981**

**LINCOLNSHIRE COUNTY COUNCIL**

**ADDITION OF PUBLIC FOOTPATH NUMBER 1175 WRAGBY**

**DEFINITIVE MAP MODIFICATION ORDER 2025**

This Order is made by Lincolnshire County Council ("the Authority") under section 53(2)(b) of the Wildlife and Countryside Act 1981 ("the Act") because it appears to the Authority that the Definitive Map and Statement for the area of the County of Lincoln – Parts of Lindsey (former Rural District of Horncastle) require modification in consequence of the occurrence of an event specified in section 53(3)(c)(i) of the Act namely the discovery by the Authority of evidence which (when considered with all other relevant evidence available to them) shows that a right of way which is not shown in the map and statement subsists or is reasonably alleged to subsist over land in the area to which the map relates, being a right of way such that the land over which the right subsists is a public footpath.

The Authority has consulted with every local authority whose area includes the land to which the Order relates

1. For the purposes of this Order the relevant date is 13 November 2025

---

2. The Lincolnshire County Council Definitive Map and Statement for the area of the County of Lincoln – Parts of Lindsey (former Rural district of Horncastle) shall be modified as described in Part I and Part II of the Schedule and shown on the Drawing attached to this Order

3. This Order shall take effect on the date it is confirmed and may be cited as the  
Lincolnshire County Council, Addition of Public Footpath Number 1175 Wragby,  
Definitive Map Modification Order 2025.

Given under the Common Seal of Lincolnshire County Council this <sup>th</sup> 13 day of

November Two thousand and twenty five

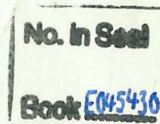
THE COMMON SEAL of )  
LINCOLNSHIRE COUNTY COUNCIL )  
was hereunto affixed in the )  
presence of :- )

*USA Tremble*

Authorised Officer

*USA TREMBLE*

Printed Name of Authorised Officer  
who is authorised under the Council's Constitution to  
execute documents on behalf of Lincolnshire County Council





## SCHEDULE

### PART I

#### Modification of the Definitive Map

##### Description of path to be added

##### In the Parish of Wragby

Public Footpath Number 1175 with a width of 2 metres running from Public Footpath Number 122 at Ordnance Survey Grid Reference (OSGR) 513574,377815 (A) in a generally east south easterly direction for approximately 184 metres to OSGR 513743,377741 (B) where it passes through a pinch point with a width of 0.9 metres then continuing with a width of 2 metres in a generally east south easterly direction for approximately 202 metres to OSGR 513929,377661 (C) then running in a generally northerly direction with a width of 1.1 metres for approximately 162 metres to OSGR 513935,377823 (D) then continuing in a generally northerly direction with a width of 2 metres for approximately 51 metres to meet with the A158 Horncastle Road at OSGR 513936,377874 (E). The total length of public footpath to be added to be approximately 599 metres as shown between points A-B-C-D-E in annexed Drawing Number 2025/026/DMMO435/A4.

## PART II

### Modification of the Definitive Statement

#### Variation of particulars of paths or ways

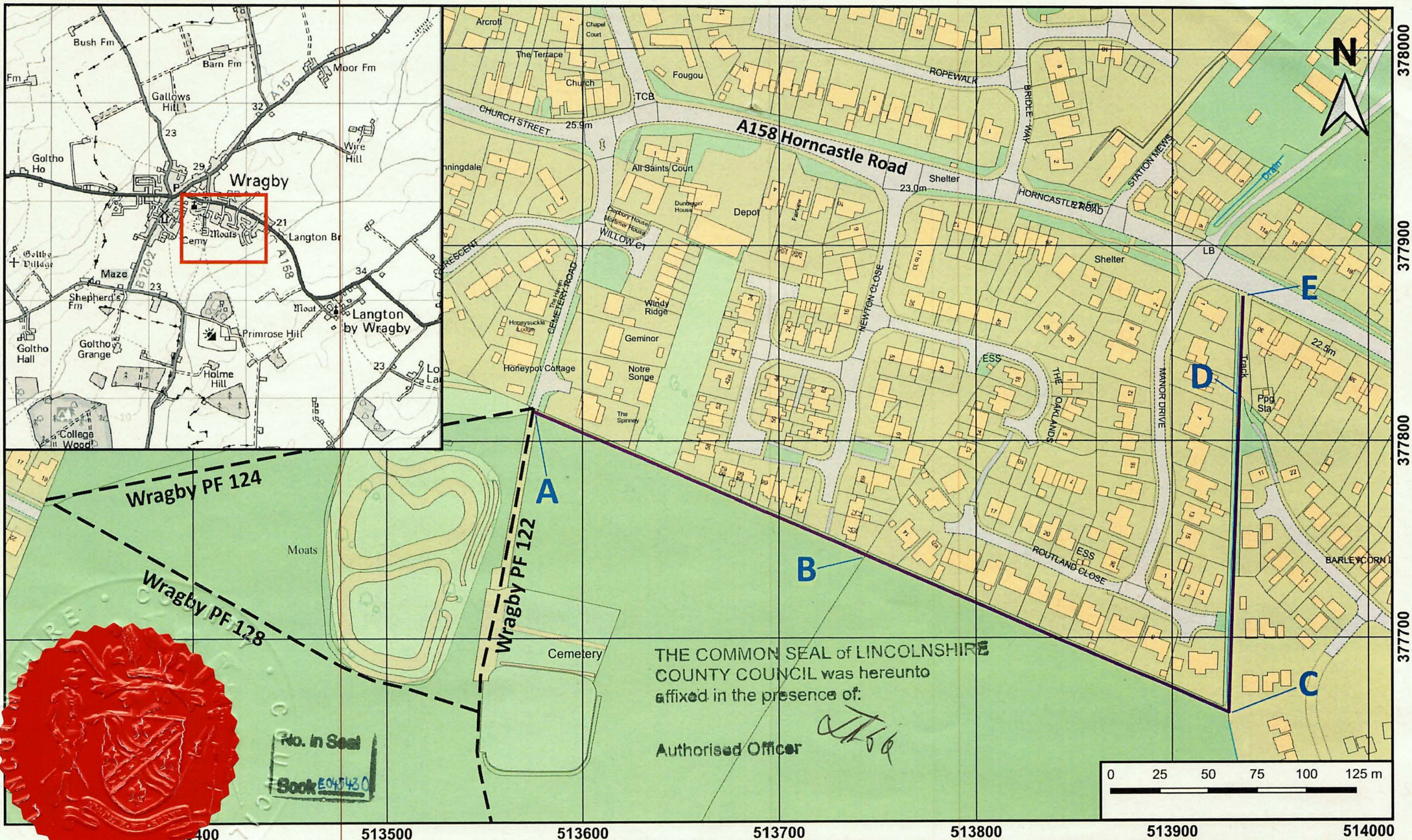
The following details shall be added

<u>No. of right of way on Map</u>	<u>Documents creating or modifying the right of way taken into account in preparing the Map</u>	<u>Particulars as to the position and width or as to any limitations or conditions affecting the public right of way which it has been considered expedient to record</u>
PF 1175  (Wragby)	N/A	The public footpath runs east south east from Public Footpath Number 122 (Wragby) at (OSGR) 513574,377815 with a width of 2 metres for approximately 184 metres to OSGR 513743,377741 where it passes through a pinch point with a width of 0.9 metres, and it then continues east south east with a width of 2 metres for approximately 202 metres to OSGR 513929,377661. The public footpath then runs north with a width of
		1.1 metres for approximately 162 metres to OSGR 513935,377823, and it then continues north with a width of 2 metres for approximately 51 metres to meet with the



		A158 Horncastle Road at OSGR 513936,377874. The total length of the public footpath is approximately 599 metres.
--	--	--







DATED 13 November 2025

WILDLIFE AND COUNTRYSIDE ACT 1981

LINCOLNSHIRE COUNTY COUNCIL

ADDITION OF PUBLIC FOOTPATH

NUBER 1175 WRAGBY

DEFINITIVE MAP MODIFICATION ORDER 2025

Legal Services Lincolnshire

County Offices

Newland

Lincoln

THIS ORDER WAS CONFIRMED AS  
UNOPPOSED BY LINCOLNSHIRE

COUNTY COUNCIL ON  
28 JANUARY 2026

SIGNED

Authorised Officer for LCC

EMM GIBSON