

Public Notice

Notice is hereby given that Lincolnshire County Council proposes to grant a licence, under powers contained in the Business and Planning Act 2020.

Nick Pistolas gave notice on 30 March 2026 by applying to Lincolnshire County Council for a 'Pavement Licence' at: The London Inn 4, St Johns Street, Stamford, PE9 2DB known as The London inn Stamford.

The application is for:

- Tables: 10
- Chairs: 0
- Patio heaters: 0
- Parasols or umbrellas: 10
- Planters: 6
- Litter bins: 0
- Barriers or balustrades: 0
- Sales counters: 0

In an enclosure measuring:

- Length in metres: 12
- Width in metres: 6

Between the following hours:


- Monday: 12 midnight to 11.59pm
- Tuesday: 12 midnight to 11.59pm
- Wednesday: 12 midnight to 11.59pm
- Thursday: 12 midnight to 11.59pm
- Friday: 12 midnight to 11.59pm
- Saturday: 12 midnight to 11.59pm
- Sunday: 12 midnight to 11.59pm

Public consultation will end in 14 days.


[Please use this link to provide feedback.](#)

Reference number: PCL000386

Access code: 2xr-IDL-GI4



**UK
Planning
Maps**



London Inn, 4 St. Johns Street, Stamford, PE9 2DB



Map area bounded by: 502841,307017 502931,307107. Produced on 26 February 2021 from the OS National Geographic Database. Reproduction in whole or part is prohibited without the prior permission of Ordnance Survey. © Crown copyright 2021. Supplied by UKPlanningMaps.com a licensed OS partner (100054135). Unique plan reference: b90cuk/582570/789705

Delivery Office

Horse


PH

18

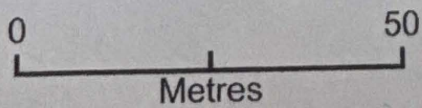
O = OLIVE TREE 300mm + 300mm

█ = PLANTER 1.5M

□ = PICNIC TABLE w/ umbrella
1500 wide + 600 deep
NATURAL BROWN OAK



The London inn



Plan Produced for: nick pistols

Date Produced: 22 Mar 2026

Plan Reference Number: TQRQM26081104633042

Scale: 1:1250 @ A4

© Crown copyright and database rights 2025 OS 100042766