

North Hykeham Relief Road

Public Rights of Way diversion overview

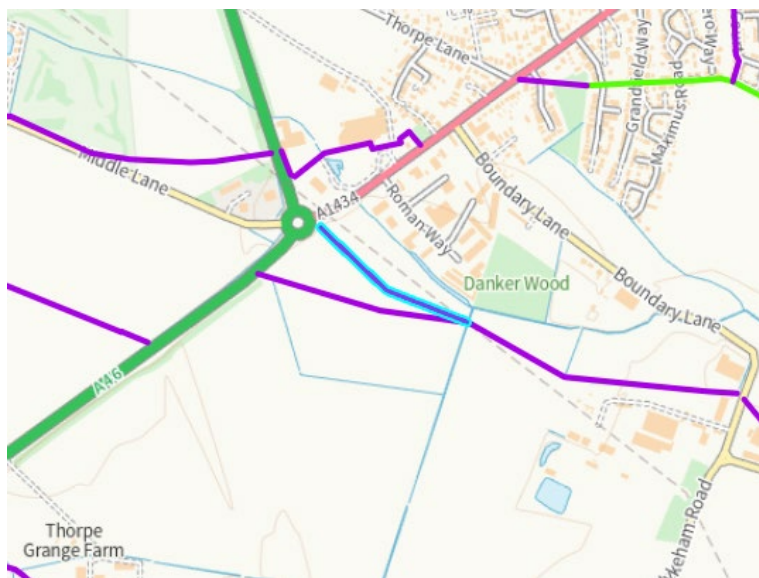
Below is an overview of all of the Public Rights of Way that will be affected by construction of the North Hykeham Relief Road.

South Hykeham PROW 20/1



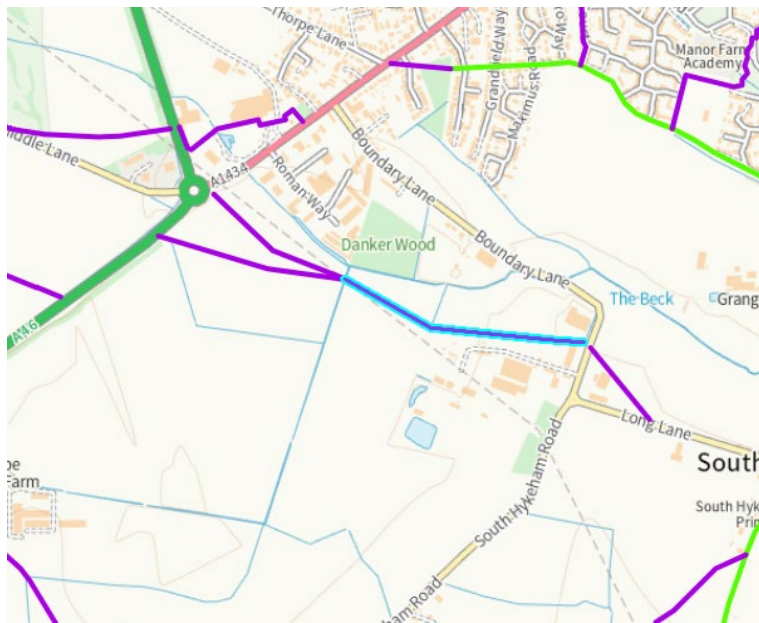
Footpath shown in blue will be permanently closed and stopped up.

South Hykeham PROW 9/2



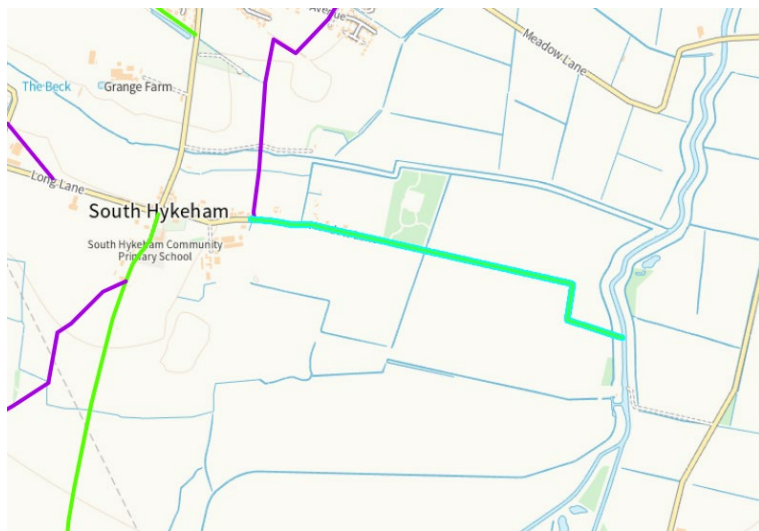
Footpath shown in blue will link up to proposed footway being built as part of NHRR. This will be closed during construction and reopen once works are completed.

South Hykeham PROW 5/2



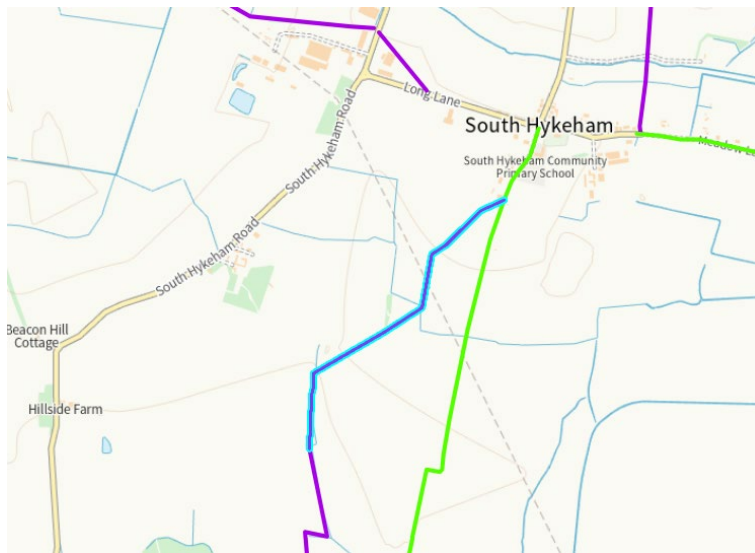
Footpath shown in blue will be closed for construction and will be reopened once the works are completed.

South Hykeham PROW 906/1



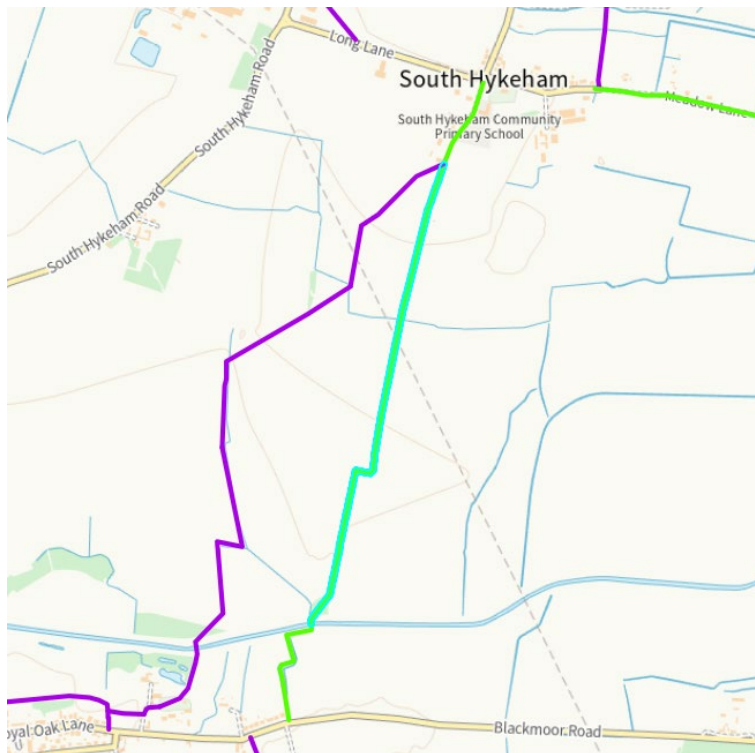
Bridleway shown in green heading east along Meadow Lane from South Hykeham Village down to the River Witham and stops at the river. This will be closed with no diversion route required. Meadow Lane will remain open for access however, the section from the end of Meadow Lane and towards the river will be closed and this section gets stopped up permanently.

South Hykeham PROW 1/1



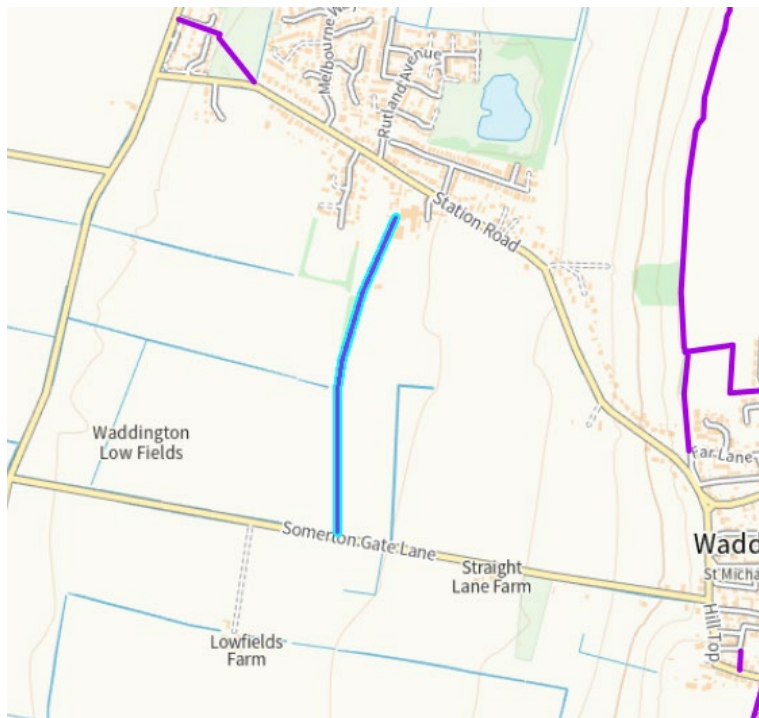
Footpath shown blue from St Peters Church, Auborn and joins up with Wath Lane near South Hykeham Primary School. This will be closed with no diversion and gets stopped up through the scheme boundary permanently.

South Hykeham PROW 2/2



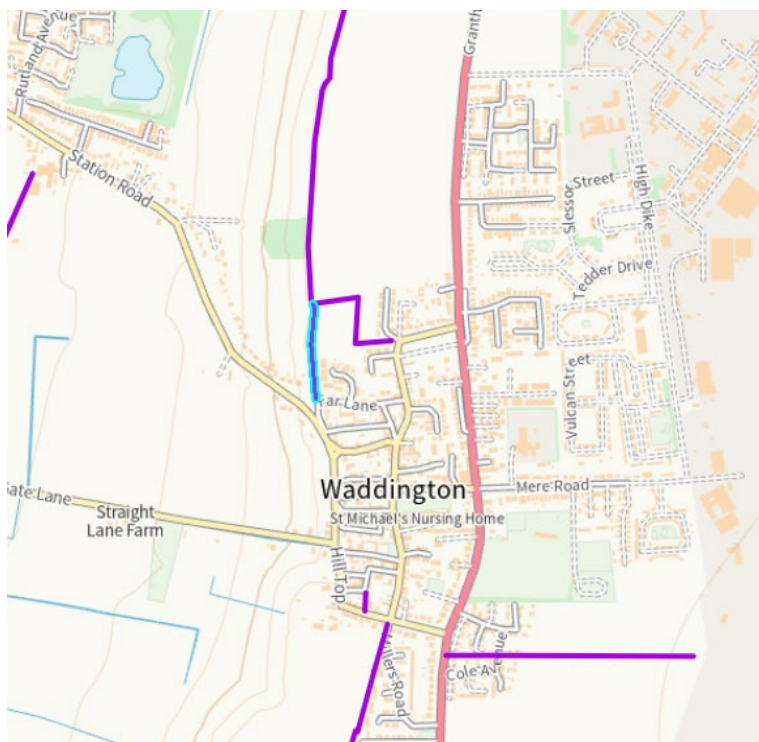
Bridlewath shown green along Wath Lane, this will be closed with no diversion route required. New bridge to be built to facilitate this route once the scheme is complete.

Waddington PROW 9/1



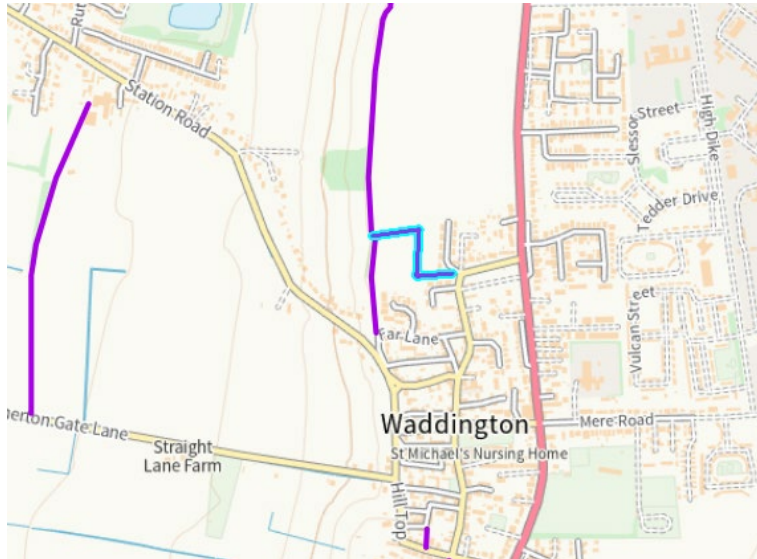
Footpath shown blue is off Somerton Gate Lane and runs north to the back of Burgess Farm. This is technically stopped up already as its gated. No diversion required here and this gets stopped up permanently.

Waddington PROW 3/3



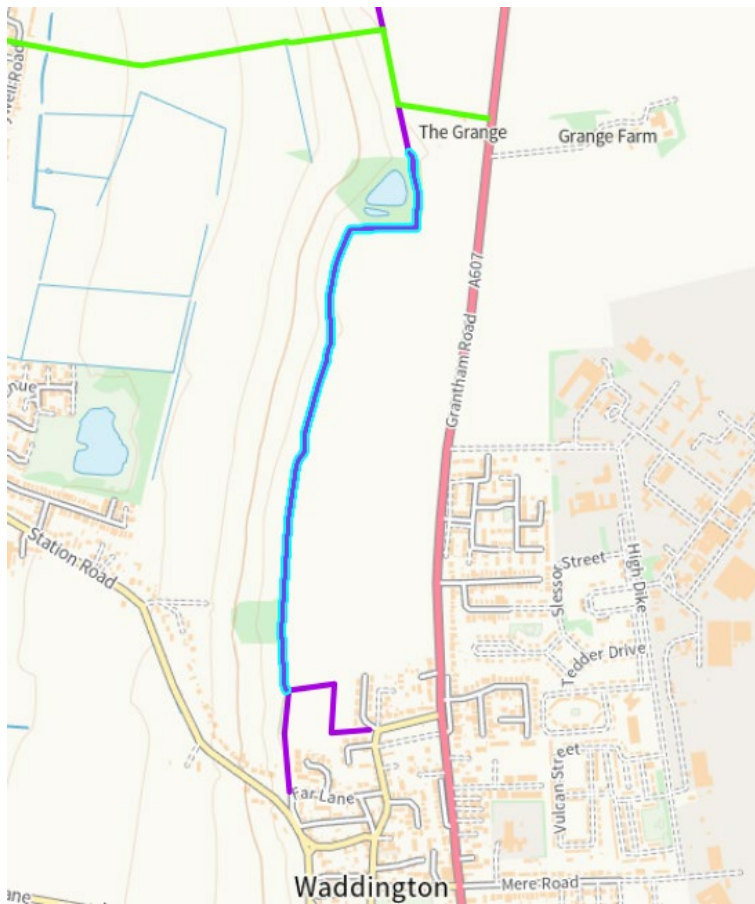
Viking Way footpath shown blue from Far Lane, Waddington and joins up with 13/1 and the Viking Way 3/2. This will be closed at Far Lane and diverted via Stone Lane, Grantham Road and the PROW at the Grange(opposite Lilly's farm entrance).

Waddington PROW 13/1



Footpath shown blue from Mill Mere Road, Waddington and out onto the fields joining up with the Viking Way 3/2. This will be closed at Mill Mere Road and diverted via Stone Lane, Grantham Road and the PROW at the Grange(opposite Lilly's farm entrance).

Waddington PROW 3/2



Viking Way shown blue (Waddington 13/1, 3/2 & 3/3) will remain open to facilitate the 50th year celebrations later in the summer, however it will divert around the boundary of the scheme during this period. Once the celebrations are complete in September. The footpath will need to be closed and diverted via Stone Lane, Grantham Road and back onto the Viking Way at the Grange.