

NOTICE OF PUBLIC PATH EXTINGUISHMENT ORDER

HIGHWAYS ACT 1980

LINCOLNSHIRE COUNTY COUNCIL

KEELBY PUBLIC FOOTPATH NUMBER 9

PUBLIC PATH EXTINGUISHMENT ORDER 2026

The above Order, made on 28 April 2026 under Section 118 of the Highways Act 1980 will extinguish the whole width of Public Footpath No. 9 in the parish of Keelby running from Ordnance Survey Grid Reference (OSGR) TA 1612 0971 (A) in a generally north easterly direction to OSGR TA 1633 0984 (B). The total length of the footpath to be extinguished is approximately 251 metres as shown between points A-B on Order plan numbered 2025/027/PPO391/A4


A copy of the Order and the Order plan have been placed and may be seen during office hours at Main Reception, Lincolnshire County Council, County Offices, Newland, Lincoln, LN1 1YL. Copies of the Order and plan may be requested free of charge from Sally Ironmonger, tel: 01522 552117/e-mail: sally.ironmonger@lincolnshire.gov.uk) ref: SXI.76806/KEELBY. A copy of the Order and plan may also be viewed online from 20 May 2026 until 18 June 2026 at <https://www.lincolnshire.gov.uk/council-business/public-notices/1>

In addition plan numbered 2025/027/PPO391/A4 is displayed with this notice.

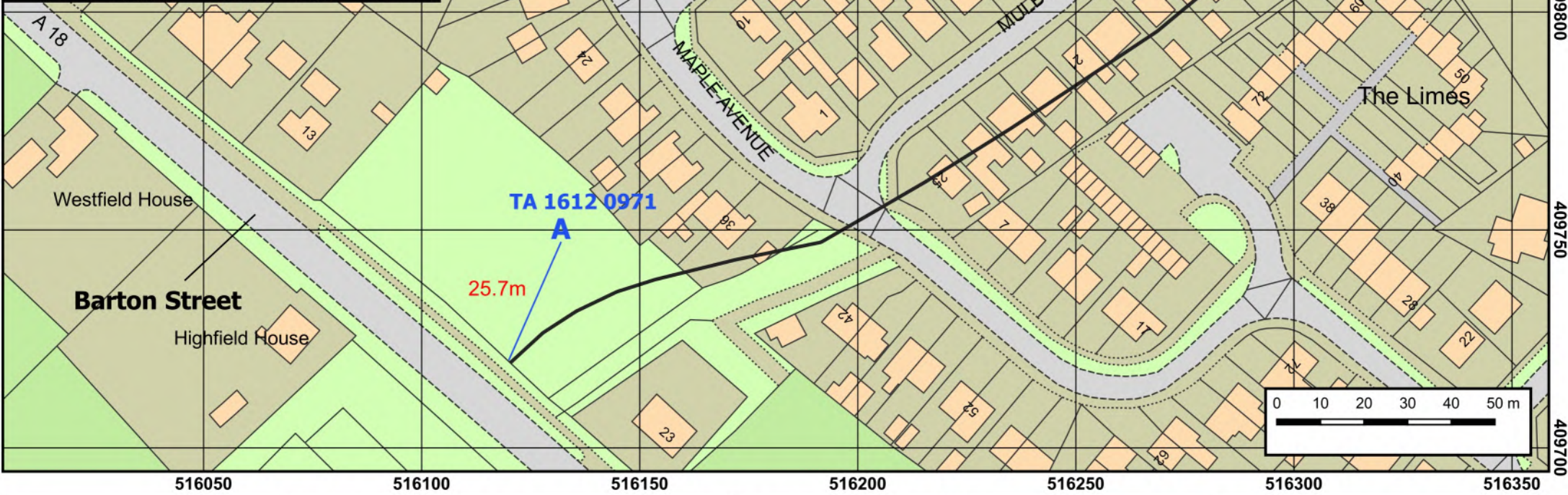
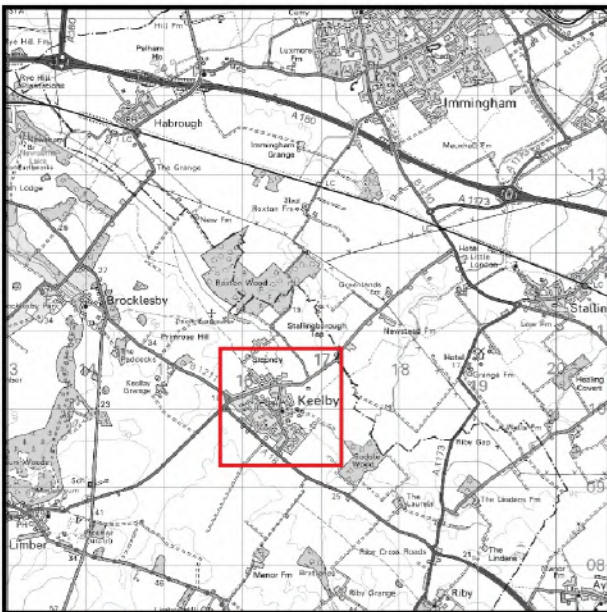
Any representations about or objections to the Order may be sent in writing to Legal Services Lincolnshire, Lincolnshire County Council, County Offices, Newland, Lincoln, LN1 1YS, marked for the attention of Sally Ironmonger or e-mail sally.ironmonger@lincolnshire.gov.uk, quoting reference SXI.76806/KEELBY and received no later than 18 June 2026. Please state the grounds on which they are made.

If no representations or objections are duly made or if any so made are withdrawn Lincolnshire County Council may confirm the Order as an unopposed Order. If the Order is sent to the Secretary of State for the Environment for confirmation any representations and objections which have not been withdrawn will be sent with the Order.

Dated 12 May 2026



ANDY GUTHERSON, EXECUTIVE DIRECTOR OF PLACE, LINCOLNSHIRE COUNTY COUNCIL



**KEELBY**  
**HIGHWAYS ACT 1980 SECTION 118**  
**Public Path Order**  
**Extinguishment of Public Footpath 9**

Lincolnshire County Council, County  
 Offices, Newland, Lincoln, LN1 1YL


Drn. JH Date 04.03.2026

**Drawing No.: 2025/027/PPO391/A4**

**Scale: 1:1,250**

Reproduced from Ordnance Survey with the permission of the Controller of  
 HMSO (c) Crown Copyright. Licence number AC0000850004

**Legend**

 Public Footpath to be extinguished (A-B 251 metres)

**PUBLIC PATH EXTINGUISHMENT ORDER**

**HIGHWAYS ACT 1980**

**LINCOLNSHIRE COUNTY COUNCIL**

**KEELBY PUBLIC FOOTPATH NUMBER 9**

**PUBLIC PATH EXTINGUISHMENT ORDER 2026**

This Order is made by Lincolnshire County Council ("the authority") under section 118 of the Highways Act 1980 ("the 1980 Act") because it appears to the authority that the footpath described in paragraph 1 below is not needed for public use.

West Lindsey District Council has been consulted as required by section 120(2) the 1980 Act to the making of this Order.

**BY THIS ORDER:**

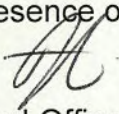
1. The public right of way over the land situate at Keelby shown by a continuous bold line on the Drawing attached to this Order and described in the Schedule to this Order shall be extinguished after 28 days from the date of confirmation of this Order

GIVEN under the Common Seal of Lincolnshire County Council this 28<sup>th</sup> day  
of APRIL Two thousand and twenty six


THE COMMON SEAL of LINCOLNSHIRE )

COUNTY COUNCIL was hereunto affixed )

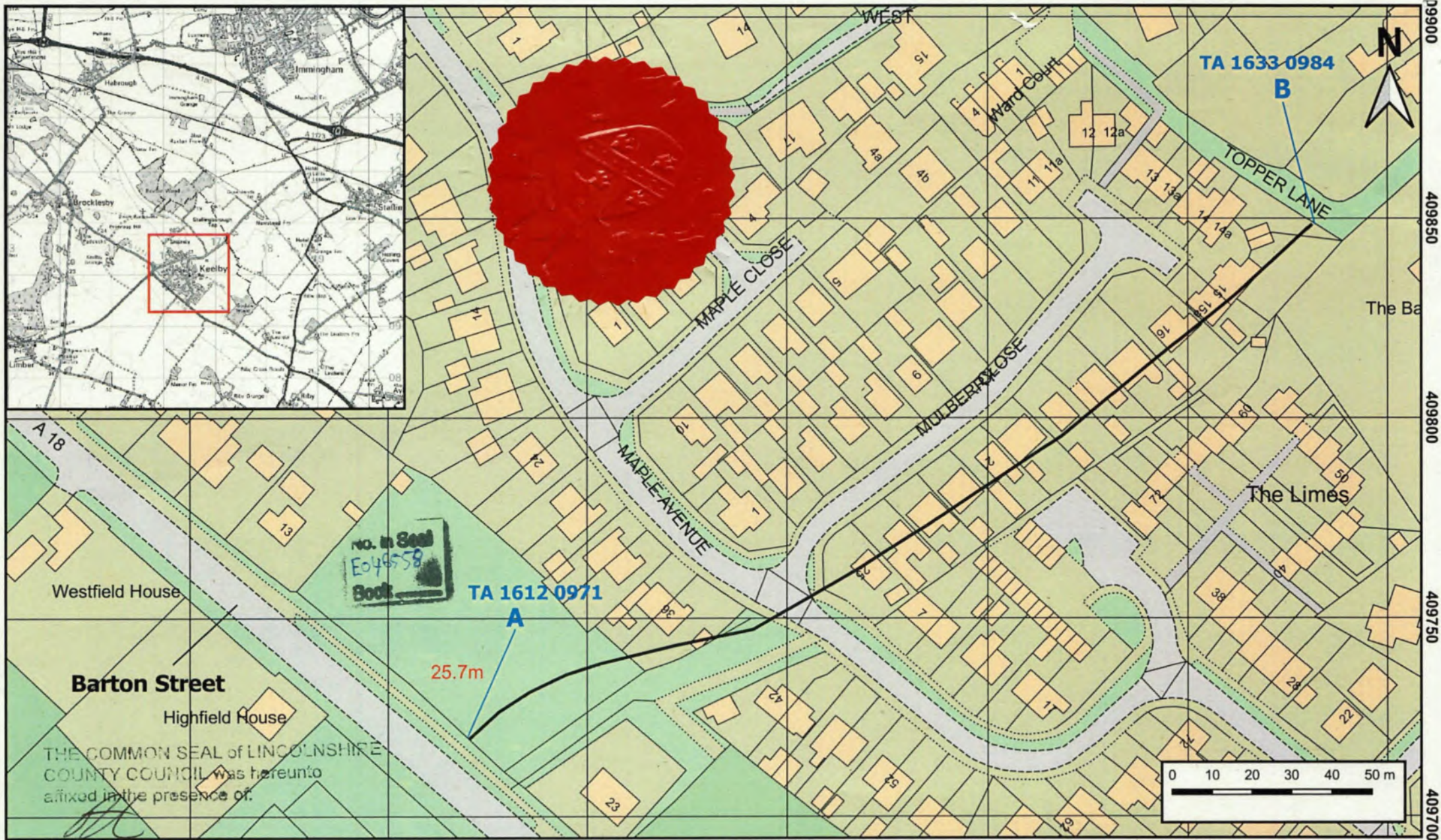
in the presence of: )

 JODIE OGDEN

Authorised Officer



Printed Name of Authorised Officer  
who is authorised under the Council's Constitution to  
execute documents on behalf of Lincolnshire County Council



Authorized Office 516050 516100 516150 516200 516250 516300 516350

**Lincolnshire**  
COUNTY COUNCIL  
*Working for a better future*

Lincolnshire County Council, County Offices, Newland, Lincoln, LN1 1YL

**KEELBY**  
**HIGHWAYS ACT 1980 SECTION 118**  
**Public Path Order**  
**Extinguishment of Public Footpath 9**

Drn. JH Date 04.03.2026

**Drawing No.: 2025/027/PPO391/A4**

**Scale: 1:1,250**

Reproduced from Ordnance Survey with the permission of the Controller of HMSO (c) Crown Copyright. Licence number AC0000850004

**Legend**

Public Footpath to be extinguished (A-B 251 metres)

Westfield House  
Highfield House

THE COMMON SEAL of LINCOLNSHIRE COUNTY COUNCIL was hereunto affixed in the presence of:

no. in Seal  
E046558  
Book

TA 1612 0971

25.7m

TA 1633 0984

B

The Limes

The Ba

09900  
409850  
409800  
409750  
409700

## SCHEDULE

### DESCRIPTION OF SITE PATH OR WAY TO BE EXTINGUISHED

#### In the Parish of Keelby

The whole width of Public Footpath No. 9 running from Ordnance Survey Grid Reference (OSGR) TA 1612 0971 (A) in a generally north easterly direction to OSGR TA 1633 0984 (B). The total length of the footpath to be extinguished is approximately 251 metres as shown between points A-B on annexed plan numbered 2025/027/PPO391/A4

DATED

28 APRIL

2026

PUBLIC PATH EXTINGUISHMENT ORDER

HIGHWAYS ACT 1980

LINCOLNSHIRE COUNTY COUNCIL

KEELBY PUBLIC FOOTPATH 9

PUBLIC PATH EXTINGUISHMENT ORDER 2026

LINCOLNSHIRE COUNTY COUNCIL

COUNTY OFFICES

NEWLAND

LINCOLN

LN1 1YS

## JUSTIFICATION FOR MAKING ORDERS

### **HIGHWAYS ACT 1980, SECTIONS 118 & 26 (AS AMENDED) EXTINGUISHMENT OF KEELBY PUBLIC FOOTPATH 9 AND CREATION OF PUBLIC FOOTPATH 1219 (LCC PPO 391)**

#### **Tests of legislation in respect of the EXTINGUISHMENT ORDER:**

Section 118 of the Highways Act 1980 provides for the following conditions to be satisfied before an extinguishment order may be confirmed. In addition, where proceedings preliminary to the confirmation of a public path extinguishment order are taken concurrently with proceedings preliminary to the confirmation of a public path creation order, then, in considering the need for public use of the route to be extinguished and the extent, if any, to which the path would be likely to be used by the public if it was not extinguished, a council may have regard to the extent to which the creation order would provide an alternative path [S118(5) of the Highways Act 1980]. This test is therefore considered concurrently with a public path creation order proposal and in accordance with the provisions of S118(5) of the Act.

**1. *Lincolnshire County Council must be satisfied that it is expedient that the path or way should be stopped up on the grounds that it is not needed for public use [S118(1)]***

Plan No 2025/027/PPO391/A4 refers:

Public Footpath 9 (approximately 251 metres in length) is recorded on the Definitive Map and Statement for the former Rural District of Caistor, the legal record of public rights of way. The line of the public footpath commences at the A18 Barton Street at its westernmost end then continues over a field, residential property and grass track to meet Maple Avenue. It then continues through residential properties on the southeast side of Mulberry Close to join with Topper Lane, Keelby.

Lincolnshire County Council considers that it is expedient to stop up the public footpath on the grounds that it is not needed for public use in consideration of the proposed creation of a public footpath on a route south east of the original footpath. The extinguishment will also remove the public right of way entirely from within the boundary of the affected properties on Maple Avenue and Mulberry Close, negating the requirement of public to access the land.

**2. *Lincolnshire County Council must be satisfied that it is expedient to extinguish a route having regard to the extent (if any) to which it appears that the path or way would, apart from the Order, be likely to be used by the public, and having regard to the effect which the extinguishment of the right of way would have as respects land served by the path or way [S118(2)].***

It is submitted that in view of the provision of the alternative public footpath by means of the concurrent creation order and pedestrian access between Maple Avenue and Topper Lane is available via footways along Maple Avenue that are maintainable by the County Council at public expense, it is unlikely that Public Footpath 9 would be used. The public footpath does not appear to provide the sole means of access to any of the land or properties it crosses.

- 3. Lincolnshire County Council must have due regard to [Section 29(1)] –**  
**(a) the needs of agriculture and forestry, and**  
**(b) the desirability of conserving flora, fauna and geological and physiographical features.**

No specific areas relating to forestry, flora, fauna or geological and physiographical features have been identified (also applies to the Creation Order, see below).

- 4. The public authority must, in exercising its functions, have regard, so far as is consistent with the proper exercise of those functions, to the purpose of conserving biodiversity [Natural Environment and Rural Communities Act 2006, section 40(1)].**

See response (3) above.

### **Tests of legislation in respect of the CREATION ORDER:**

Section 26 of the Highways Act 1980 provides for a number of conditions to be satisfied before a Creation Order may be confirmed.

- 1. Lincolnshire County Council must be satisfied there is a need for the footpath over land in their area with regards to:**

- (a) the extent to which the path or way would add to the convenience or enjoyment of a substantial section of the public, or to the convenience of the persons resident in the area [S26(1)(a)].**

Plan No 2025/029/PPO391/A4 refers:

It is proposed to create a 2 metre wide public footpath (approximately 84 metres in length) maintaining connectivity between the A18 Barton Street and Maple Avenue. The new footpath will commence south east of the original footpath at the A18, along a grass track to meet Maple Avenue. It will connect with a publicly maintained highway at both ends, allowing the public to use the pathway on Mulberry Close to access Topper Lane.

- (b) the effect which the creation of the path or way would have on the rights of persons interested in the land, account being taken of the provisions as to compensation contained in section 28 [S26(1)(b)].**

Although not recorded on the Definitive Map and Statement, the creation order route is currently being used by the general public and is signposted as a public footpath. The creation of the footpath is not considered to be detrimental to the interest of the landowners concerned.

In accordance with paragraph 1 (3C) of Schedule 6 Part 1 to the Highways Act 1980, the Secretary of State has directed that it is not necessary for the Council to serve notice on the owners and occupiers of the aforementioned access in respect of the unverified ownership. In this instance, the compensation provisions contained in section 28 of the Act may apply.

### **Modification to the Definitive Statement for Keelby Parish**

The new route description for Public Footpath 1219 will form the basis for amending the Definitive Statement, should the creation order be confirmed.

**Definitive Map Team  
Public Rights of Way & Access  
Lincolnshire County Council  
24 February 2026**