

NOTICE OF PUBLIC PATH CREATION ORDER

HIGHWAYS ACT 1980

LINCOLNSHIRE COUNTY COUNCIL

LINCOLN PUBLIC FOOTPATH NUMBER 1220


PUBLIC PATH CREATION ORDER 2026

The above Order, made on 19 May 2026 under Section 26 of the Highways Act 1980 will create Public Footpath No. 1220 in the City of Lincoln at 3 metres wide running from Public Footpath No. 6 at Ordnance Survey Grid Reference (OSGR) SK 9677 7237 (A) in a generally north north westerly direction for approximately 71 metres to OSGR SK 9674 7244 (B) continuing in a generally east north easterly direction for approximately 6 metres then in a northerly direction for approximately 3 metres then in a generally east north easterly direction for 11 metres to OSGR SK 9676 7245 (C) then running in a generally north north easterly direction for approximately 19 metres to OSGR SK 9676 7247 (D) then continuing in a generally northerly direction for approximately 75 metres to OSGR SK 9675 7254 (E) then running in a generally north north westerly direction for approximately 23 metres then in a generally northerly direction for approximately 10 metres then in a generally north north easterly direction for approximately 9 metres to OSGR SK 9674 7258 (F) then continuing in a generally north north westerly direction for approximately 25 metres to terminate at Public Footpath No. 3 at OSGR SK 9674 7260 (G). The total length of the footpath to be created to be approximately 252 metres as shown between points A-B-C-D-E-F-G on Order Drawing 2025/028/PPO390/A4.

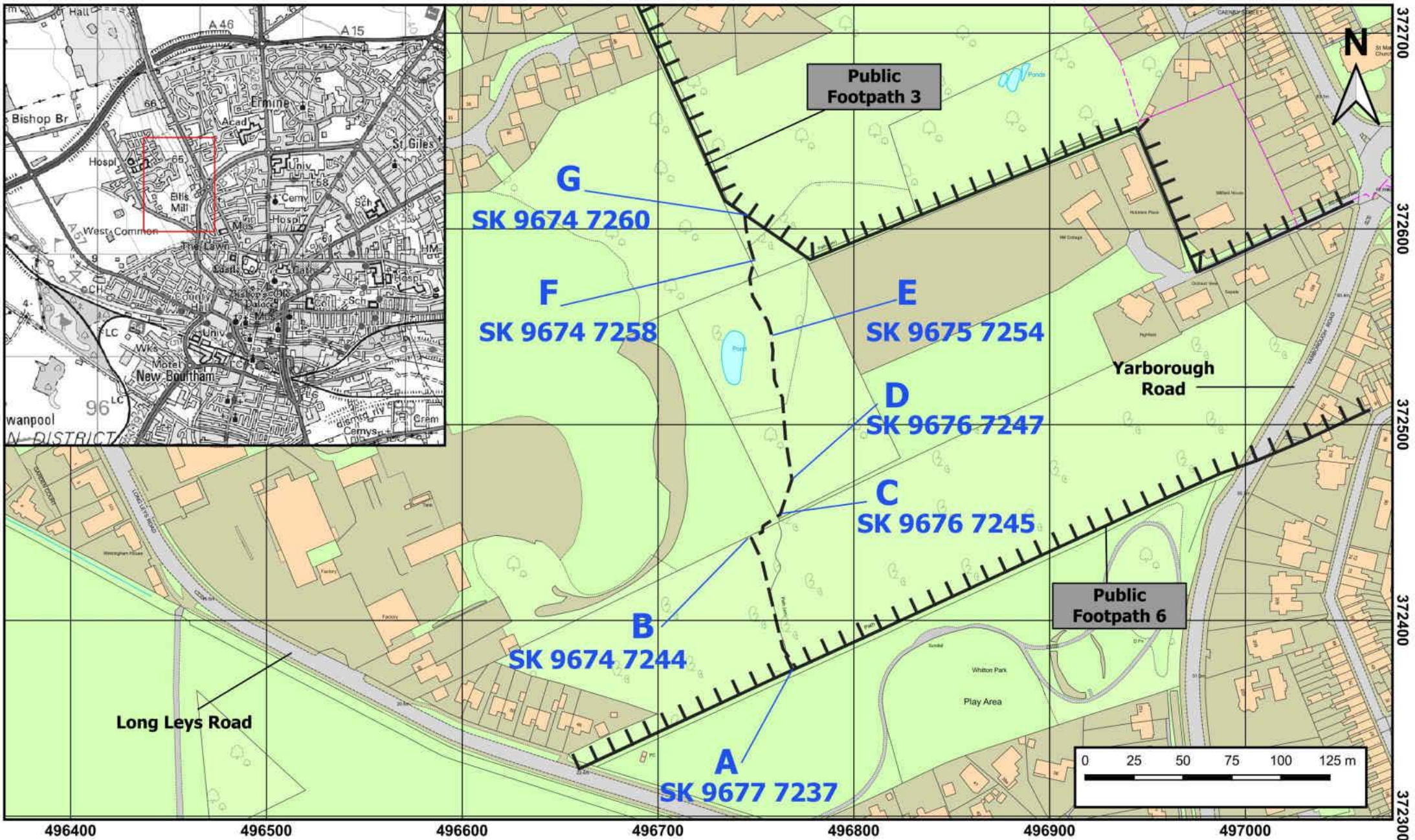
A copy of the Order and the Order drawing have been placed and may be seen during office hours at Main Reception, Lincolnshire County Council, County Offices, Newland, Lincoln, LN1 1YL. Copies of the Order and drawing may be requested free of charge from Sally Ironmonger, tel: 01522 552117/e-mail: sally.ironmonger@lincolnshire.gov.uk ref: SXI.77759.LINCOLN. A copy of the Order and drawing may also be viewed online from 4 June 2026 until 3 July 2026 at <https://www.lincolnshire.gov.uk/council-business/public-notices/1>. In addition, Drawing 2025/028/PPO390/A4 is displayed with this notice.

Any representations about or objections to the Order may be sent in writing to Legal Services Lincolnshire, Lincolnshire County Council, County Offices, Newland, Lincoln, LN1 1YS, marked for the attention of Sally Ironmonger or e-mail sally.ironmonger@lincolnshire.gov.uk quoting reference SXI.77759/LINCOLN and received no later than 3 July 2026. Please state the grounds on which they are made. If no representations or objections are duly made or if any so made are withdrawn Lincolnshire County Council may confirm the Order as an unopposed Order. If the Order is sent to the Secretary of State for the Environment for confirmation any representations and objections which have not been withdrawn will be sent with the Order.

Dated 28 May 2026



ANDY GUTHERSON, EXECUTIVE DIRECTOR OF PLACE, LINCOLNSHIRE COUNTY COUNCIL



PUBLIC PATH CREATION ORDER
HIGHWAYS ACT 1980
LINCOLNSHIRE COUNTY COUNCIL
LINCOLN PUBLIC FOOTPATH NUMBER 1220
PUBLIC PATH CREATION ORDER 2026

This Order is made by Lincolnshire County Council ("the authority") under Section 26 of the Highways Act 1980 ("the 1980 Act") because it appears to the authority that, having regards to the matters set out in section 26(1), there is a need for a public footpath over the land to which this Order relates, and that it is expedient that the way should be created.

City of Lincoln Council has been consulted as required by section 26(3) of the 1980 Act.

BY THIS ORDER:

1. There shall be at the end of 365 days from the date of confirmation of this Order a public footpath over the land at Lincoln described in Part 1 of the Schedule to this Order and shown by a bold broken line on the drawing attached to this Order.

GIVEN under the Common Seal of Lincolnshire County Council this 19th day

of MAY Two thousand and twenty six

THE COMMON SEAL of LINCOLNSHIRE)

COUNTY COUNCIL was hereunto affixed)

in the presence of:)



[Handwritten signature]

Authorised Officer

EWAN GIBSON

Printed Name of Authorised Officer
who is authorised under the Council's Constitution to
execute documents on behalf of Lincolnshire County Council

No. in Seal
E047012
Date

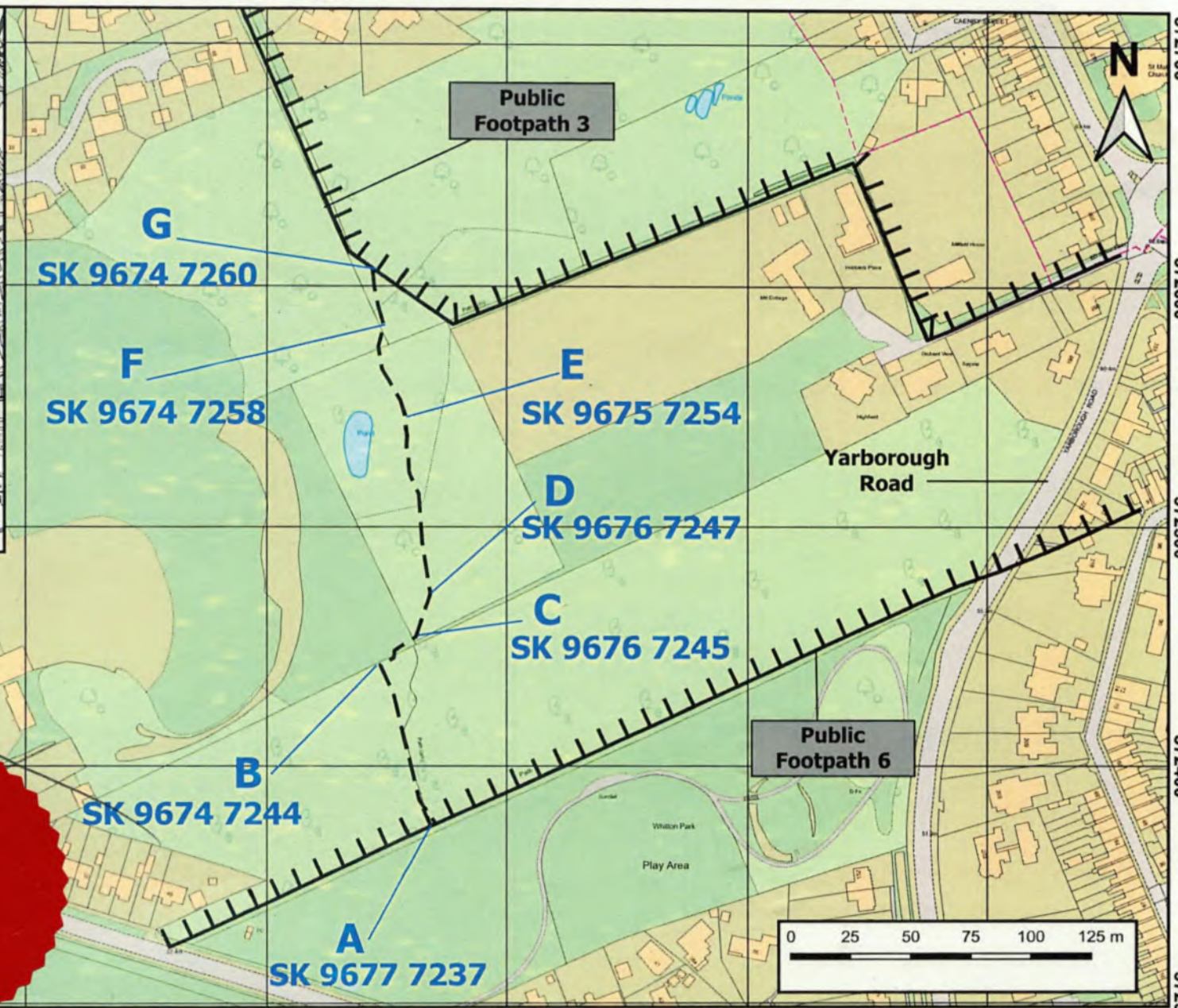
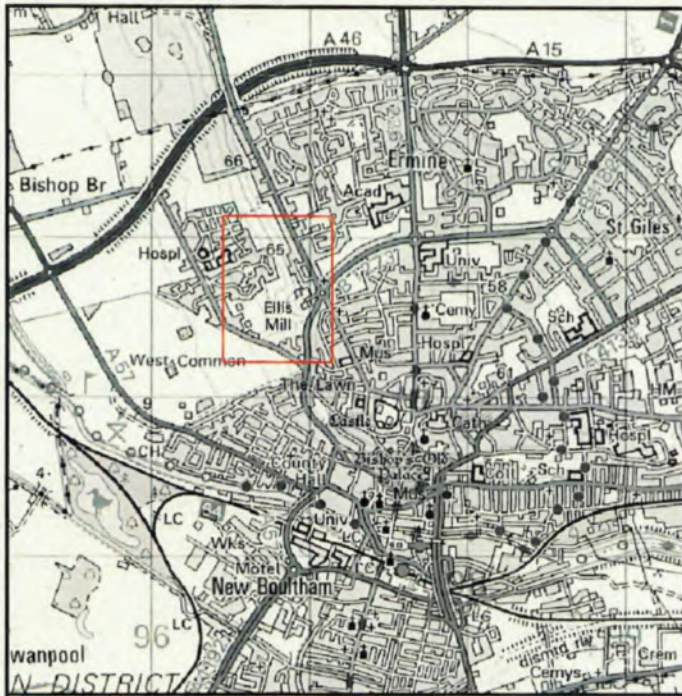
SCHEDULE

PART 1

DESCRIPTION OF LAND

In the City of Lincoln

Public Footpath No. 1220 at 3 metres wide running from Public Footpath No. 6 at Ordnance Survey Grid Reference (OSGR) SK 9677 7237 (A) in a generally north north westerly direction for approximately 71 metres to OSGR SK 9674 7244 (B) continuing in a generally east north easterly direction for approximately 6 metres then in a northerly direction for approximately 3 metres then in a generally east north easterly direction for 11 metres to OSGR SK 9676 7245 (C) then running in a generally north north easterly direction for approximately 19 metres to OSGR SK 9676 7247 (D) then continuing in a generally northerly direction for approximately 75 metres to OSGR SK 9675 7254 (E) then running in a generally north north westerly direction for approximately 23 metres then in a generally northerly direction for approximately 10 metres then in a generally north north easterly direction for approximately 9 metres to OSGR SK 9674 7258 (F) then continuing in a generally north north westerly direction for approximately 25 metres to terminate at Public Footpath No. 3 at OSGR SK 9674 7260 (G). The total length of the footpath to be created to be approximately 252 metres as shown between points A-B-C-D-E-F-G on annexed plan numbered 2025/028/PPO390/A4.



Lincolnshire
COUNTY COUNCIL
Working for a better future

Lincolnshire County Council, County
Offices, Newland, Lincoln, LN1 1YL

LINCOLN
HIGHWAYS ACT 1980 SECTION 26
Public Path Order
Creation of Public Footpath 1220

Drn. JH Date 06.05.2026

Drawing No.: 2025/028/PPO390/A4

Scale: 1:2,500

Reproduced from Ordnance Survey with the permission of the Controller of
HMSO (c) Crown Copyright. Licence number AC0000850004

Legend

--- Public Footpath to be created
(A-B, 252 metres)

||||| Unaffected Public Footpath

DATED

19 MAY

2026

PUBLIC PATH CREATION ORDER

HIGHWAYS ACT 1980

LINCOLNSHIRE COUNTY COUNCIL

LINCOLN PUBLIC FOOTPATH NUMBER 1220

PUBLIC PATH CREATION ORDER 2026

LINCOLNSHIRE COUNTY COUNCIL

COUNTY OFFICES

NEWLAND

LINCOLN

LN1 1YS

JUSTIFICATION FOR MAKING ORDERS

HIGHWAYS ACT 1980, SECTION 26 (AS AMENDED) CREATION OF PUBLIC FOOTPATH 1220 (LCC PPO 390)

Tests of legislation in respect of the CREATION ORDER:

Section 26 of the Highways Act 1980 provides for a number of conditions to be satisfied before a Creation Order may be confirmed.

1. Lincolnshire County Council must be satisfied there is a need for the footpath over land in their area with regards to:

(a) the extent to which the path or way would add to the convenience or enjoyment of a substantial section of the public, or to the convenience of the persons resident in the area [S26(1)(a)].

Plan No 2025/028/PPO390/A4 refers:

It is proposed to create a 3-metre-wide public footpath (approximately 252 metres in length) providing connectivity between Lincoln Public Footpath No. 6 and Lincoln Public Footpath No. 3. The new footpath will commence from Lincoln Public Footpath No. 6, crossing scrubland to meet Lincoln Public Footpath No. 3.

The creation of the Public Footpath will allow residents of the St George's and Albion estates easy access to West Common and Whitton Park without the need to walk along Long Leys Road. The route will cross green land, part of which is a priority habitat owned by Lincolnshire Wildlife Trust, providing a more pleasant walking environment. In combination with the connecting public footpaths, estate roads and Long Leys Road, the proposed footpath will enhance the opportunities for circular walks for residents and the wider public.

(b) the effect which the creation of the path or way would have on the rights of persons interested in the land, account being taken of the provisions as to compensation contained in section 28 [S26(1)(b)].

Although not recorded on the Definitive Map and Statement, the creation order route is currently being used by the general public. Two of the three landowners (City of Lincoln Council and Lincolnshire Wildlife Trust) are aware of this use. The creation of the footpath is not considered to be detrimental to the interest of the landowners concerned. No rights have been discovered for anyone interested in the land subject to the proposed footpath.

Modification to the Definitive Statement for Lincoln

The new route description for Public Footpath 1220 is added.

**Definitive Map Team
Public Rights of Way & Access
06 May 2026**