

I, GEOFFREY MALCOLM SEARJEANT of the Department of the Environment for and on behalf of THE SECRETARY OF STATE FOR DEFENCE, and acting under the authority conferred upon me by the said Secretary of State DO SOLEMNLY AND SINCERELY DECLARE as follows:-

1. The Secretary of State for Defence on the Thirty-First Day of July 1979 in accordance with Section 34(6) of the Highways Act 1959 caused to be deposited with the LINCOLNSHIRE County Council and the District Councils referred to in the Annex 1 hereto a) Maps of certain Establishments vested in the said Secretary of State within the areas administered by such Councils together with a statement indicating what ways (if any) over that land the said Secretary of State admits to have been dedicated as highways as shown in the Schedule at Annex 1 hereto

AND I MAKE this solemn Declaration conscientiously believing the same to be true and by virtue of the provisions of the Statutory Declarations Act 1835

The ways shown on the plans annexed hereto, by various coloured lines as per the key, are the extent of the public rights granted by the dedication being as indicated on the said plans

DECLARED AT 14 Fletchall Gate Nottingham )  
this 18<sup>th</sup> Day of October 1979 )  
Before me [Redacted] ) GEOFFREY MALCOLM SEARJEANT  
Solicitor ) for and on behalf of  
A ~~Commissioner for Oaths~~ ) THE SECRETARY OF STATE FOR DEFENCE

ANNEXE 1

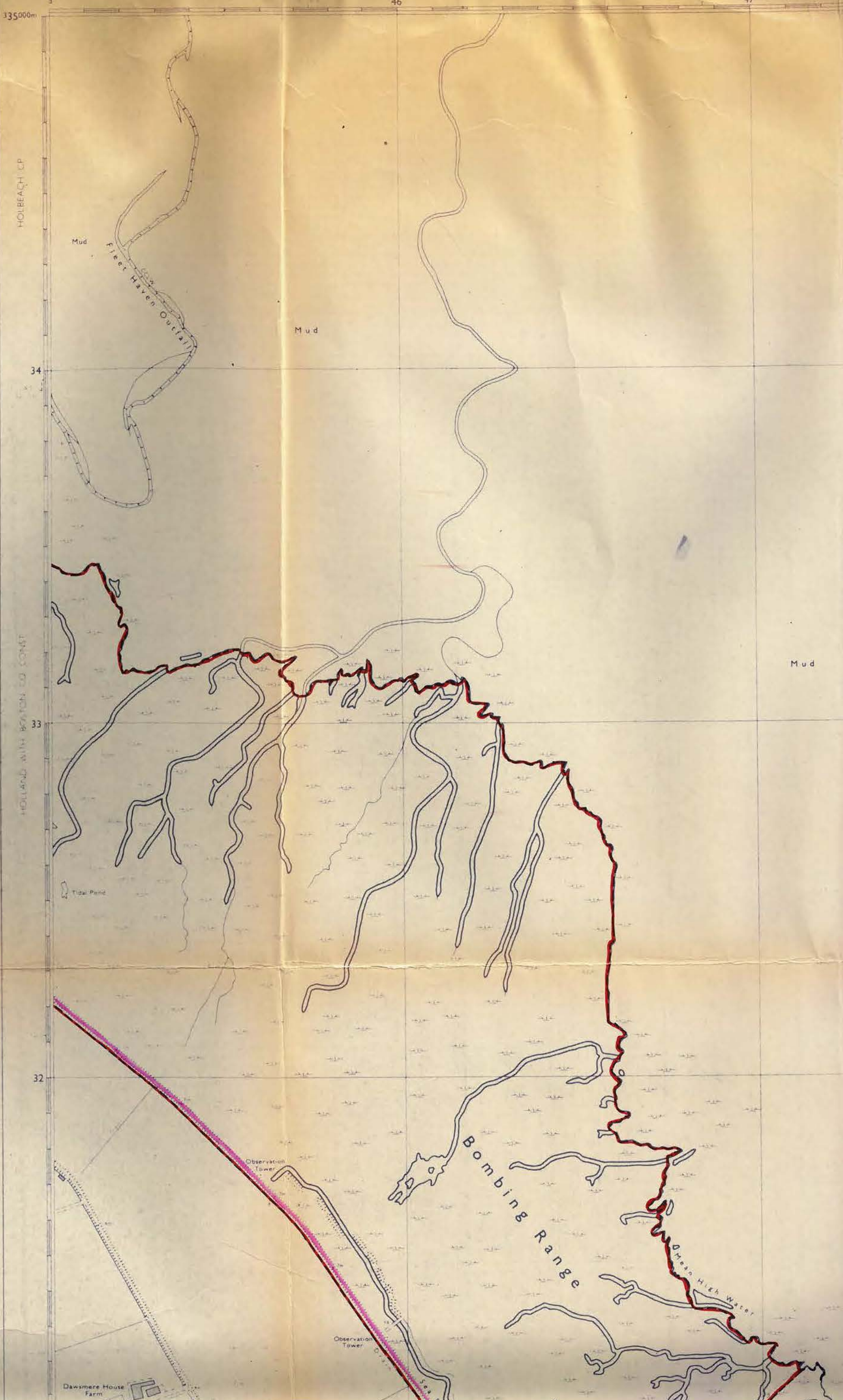
Schedule of Plans referred to in a Declaration dated 18<sup>th</sup> October 1979  
and made by GEOFFREY MALCOLM SEARJEANT for and on behalf of THE SECRETARY  
OF STATE FOR DEFENCE

Station	Plan Number		
RAF Digby	✓ Plan 1 of 2 (LINCS/DIGBY/1 of 2) <sup>2/12</sup>	<i>JBR</i>	North Kesteven
" "	✓ Plan 2 of 2		" "
Nocton Hall	✓ Plan 1 of 1 (LINCS/NOCT HALL/ 1 of 1) <sup>1/15</sup>	<i>JBR</i>	" "
Norton Disney	✓ Plan 1 of 1 (LINCS/NORT DISN/ 1 of 1) <sup>1/13</sup>	<i>JBR</i>	" "
RAF Cranwell	✓ Plan 1 of 4 (LINCS/CRAN/ 1 of 4) <sup>6/44</sup>	<i>JBR</i>	" "
" "	✓ Plan 2 of 4	<i>JBR</i>	" "
" "	✓ Plan 3 of 4		" "
" "	✓ Plan 4 of 4		" "
RAF Swinderby	✓ Plan 1 of 2 (LINCS/SWIND/ 1 of 2) <sup>1/15</sup>	<i>JBR</i>	" "
" "	✓ Plan 2 of 2		" "
Beckingham R.R.	✓ Plan 1 of 2 (LINCS/BECK/ 1 of 2) <sup>1/12</sup>	<i>JBR</i>	" "
" "	✓ Plan 2 of 2		" "
RAF Waddington	✓ Plan 1 of 2 (LINCS/WADD/ 1 of 2)		" "
" "	✓ Plan 2 of 2		" "
Spitalgate	✓ Plan 1 of 1 (LINCS/SPIT/ 1 of 1) <sup>1/15</sup>	<i>JBR</i>	South Kesteven
RAF Barkston Heath	✓ Plan 1 of 1 (LINCS/BAR <del>HEATH</del> <sup>HEATH</sup> / 1 of 1) <sup>1/15</sup>	<i>JBR</i>	" "
Fulbeck	✓ Plan 1 of 1 (LINCS/FULB/ 1 of 1) <sup>1/15</sup>	<i>JBR</i>	" "
RAF Holbeach	✓ Plan 1 of 2 (LINCS/HOLB/ 1 of 2) <sup>1/13</sup>	<i>JBR</i>	South Holland
" "	✓ Plan 2 of 2 (LINCS/HOLB/ 1 of 2)	<i>JBR</i>	" "
RAF Skellingthorpe	Plan 1 of 1 (LINCS/SKELL/1 of 1) <sup>1/17</sup>	<i>JBR</i>	City of Lincoln

10 000

LINCOLNSHIRE

PARTS OF HOLLAND ADMIN CO



- Track
- Path
- Path
- Double track
- Single track
- Standard gauge
- Siding, tramway or mineral line
- Narrow gauge

- Coppice
- Orchard
- Coniferous trees
- Non-coniferous trees
- Lake, loch or pond
- Sloping masonry
- Chalk pit, clay pit or quarry
- Gravel pit
- Sand pit
- Disused pit or quarry
- Triangulation station
- Shingle
- Sand

The first appropriate symbol in this list is shown when coincidence of boundaries occurs

Shown alternately with one of the symbols above when coincidence of boundaries occurs

Shown only when not coincident with other boundaries

Boundary reference

**CONVERSION SCALE**

Metres	Feet
2000	6500
6000	
1500	5000
1000	3000
500	1500
1000	1000
3000	474
335	5
474335	

**GRID SYSTEM**

100 METRES

Sheet are TF

Read the margins eastwards

Read the margins northwards

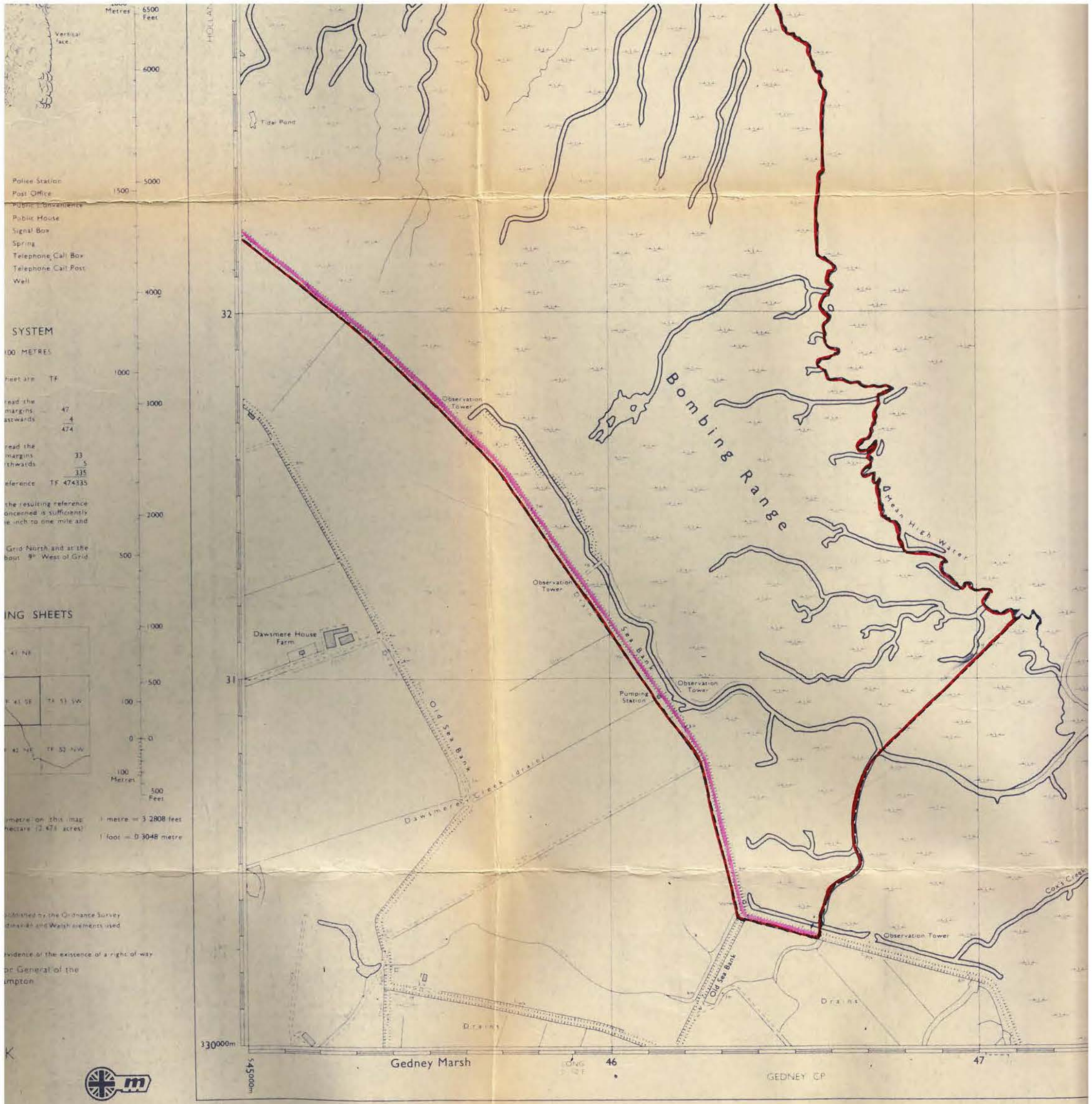
Reference TF 474335

the resulting reference is concerned is sufficiently one inch to one mile and

of Grid North and at the about 9° West of Grid

**JOINING SHEETS**

Dawsmere House Farm



- Vertical face.
- 6500 Metres Feet
- 5000
- 1500
- Public Station
- Post Office
- Public Entertainment
- Public House
- Signal Box
- Spring
- Telephone Call Box
- Telephone Call Post
- Well

SYSTEM  
100 METRES  
feet are TF  
read the margins eastwards 47 4 474  
read the margins westwards 33 5 335  
reference TF 474335  
the resulting reference concerned is sufficiently inch to one mile and  
Grid North and at the about 9" West of Grid

ING SHEETS  
41 NE  
E 41 SE TA 51 SW  
42 NE TF 52 NW  
100 Metres  
500 Feet  
1 metre = 3.2808 feet  
hectare (2.471 acres)  
1 foot = 0.3048 metre

ublished by the Ordnance Survey  
detailed and Wash elements used  
vidence of the existence of a right of way  
or General of the  
mpton



**LEGEND**

- MOD Boundary
- Footpaths
- Bridleways
- Roads used as public paths
- Byways open to all traffic
- Public roads other than byways

**NOTE** Plans to be read in conjunction with the statutory declaration dated;

HIGHWAYS ACT 1959  
SECRETARY OF DEFENCE  
Extent of Public Rights recognised  
Secretary of State for Defence



EAST 1/4 OF RD

48

49

135000

135000

Old South

Mean Low Water

Wisbeck Channel

Mean Low Water

Mean Low Water

The Wash

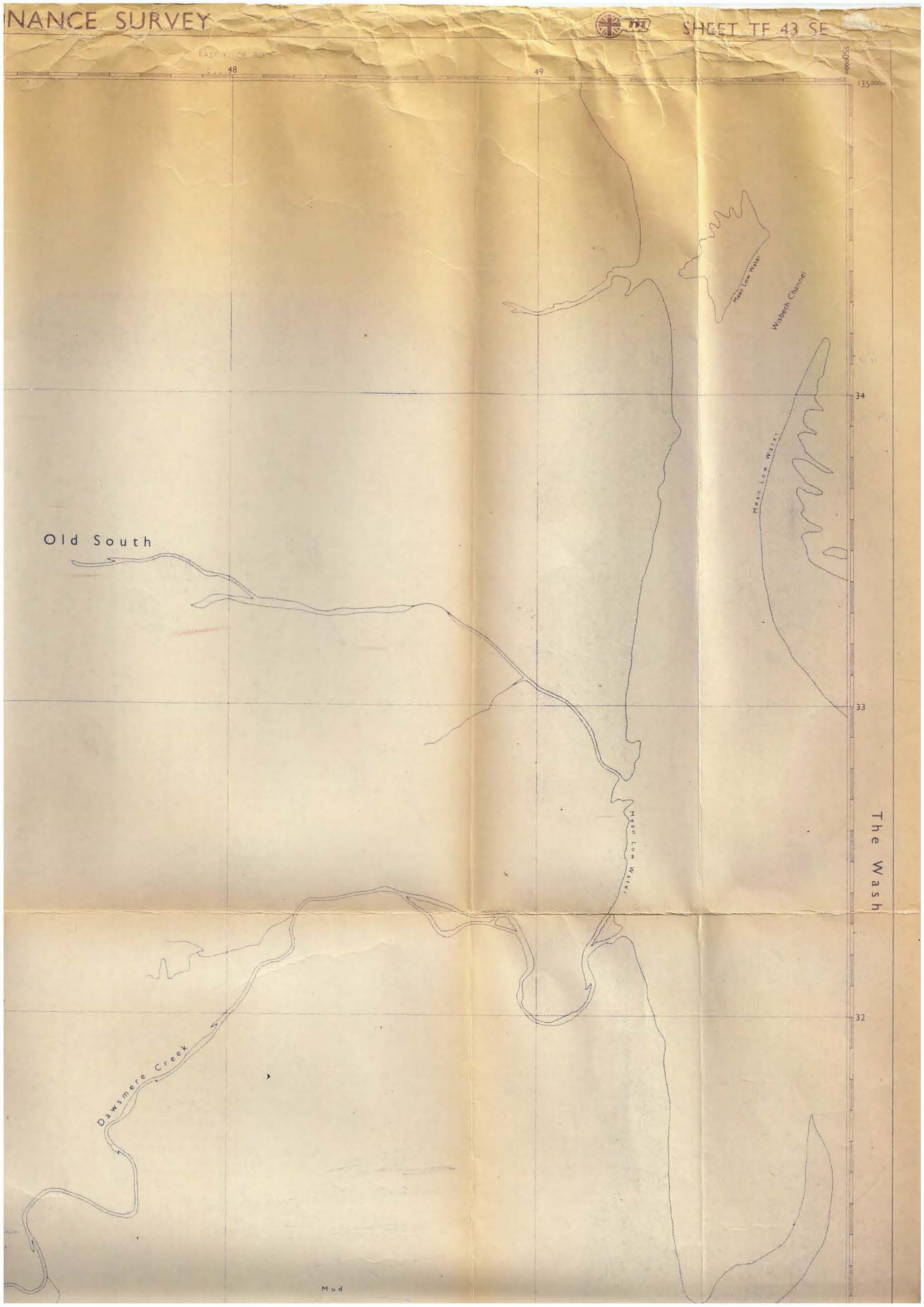
34

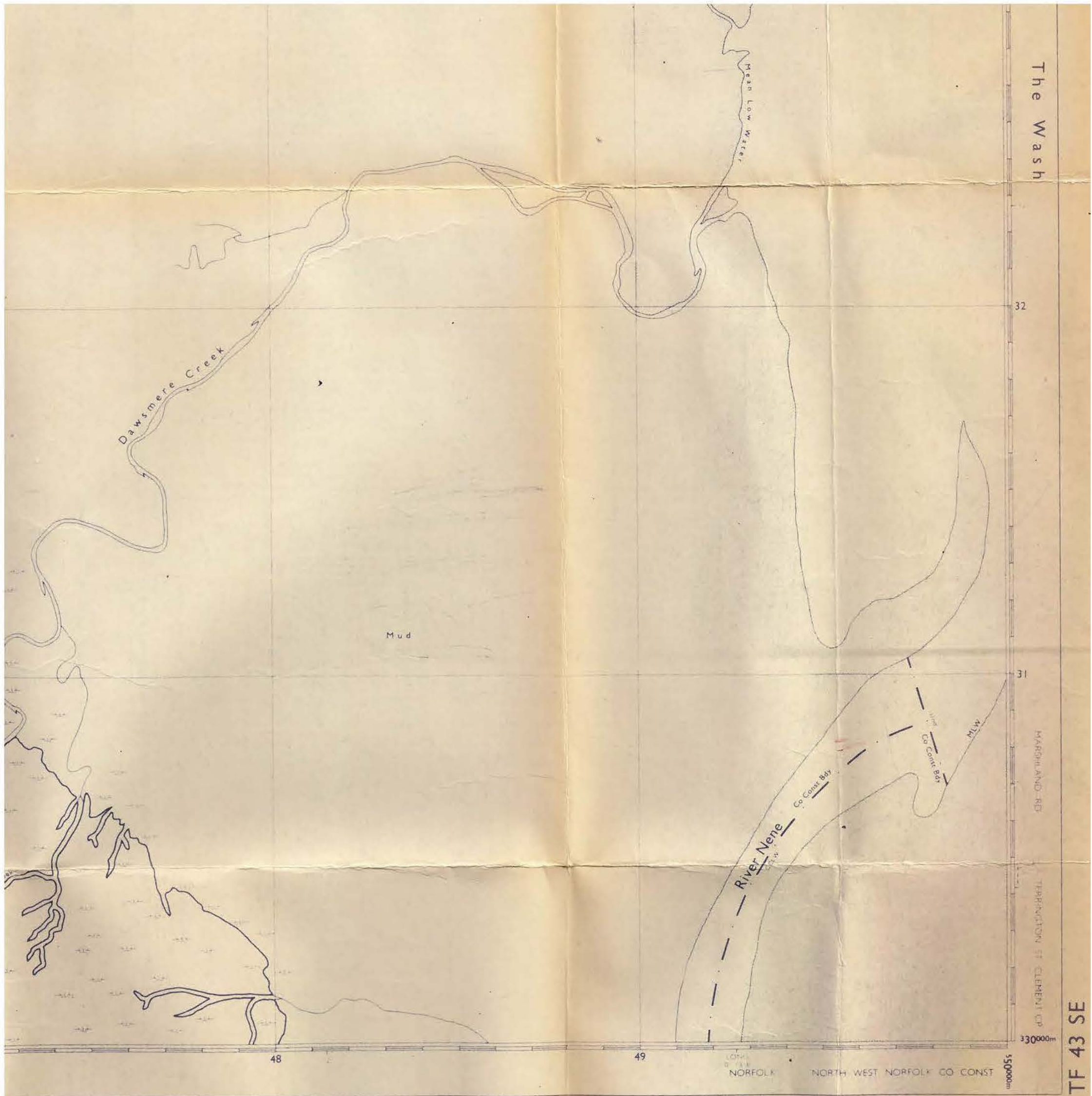
33

32

Dawsmere Creek

Mud





SECTION 34 (6)

**FREEHOLD ESTATE**

owned by the  
Defence

**RAF HOLBEACH**

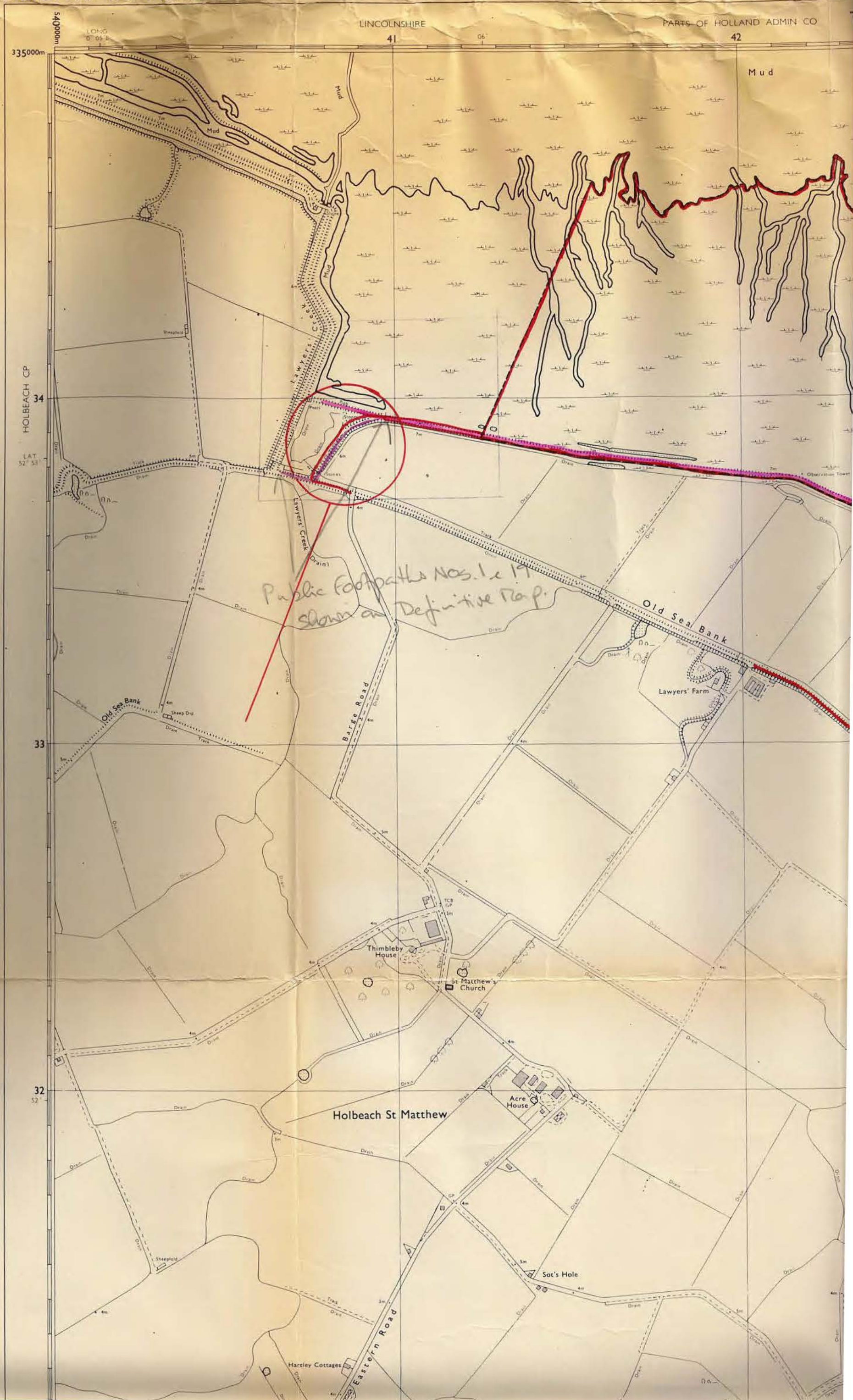
Senior Estate Surveyor  
PSA / DOE  
Nottingham  
PLAN 1 of 2

LINCS/HOLB/102/13

10 000

LINCOLNSHIRE

PARTS OF HOLLAND ADMIN CO



- Path
  - Multiple track
  - Single track
  - Siding, tramway or mineral line
  - Narrow gauge
  - Coppice
  - Orchard
  - Coniferous trees
  - Non-coniferous trees
  - Lake, loch or pond
  - Sloping masonry
  - Chalk pit, clay pit or quarry
  - Gravel pit
  - Sand pit
  - Disused pit or quarry
  - Triangulation station
  - Shingle
  - Sand
  - Borough
  - Rural District
  - Parliamentary Constituency
- The first appropriate symbol in this list is shown when coincidence of boundaries occurs.
- Shown alternately with one of the symbols above when coincidence of boundaries occurs.
- Shown only when not coincident with other boundaries.

**FEATURES**

**CONVERSION SCALE**

Metres - Feet

2000 Metres	6500 Feet
6000	
5000	
1500	
5000	
4000	
3000	
1000	
3000	
2000	
500	
1000	

**GRID SYSTEM**

100 METRES

Sheet are TF

Read the margins eastwards

44	
2	
442	

Read the margins northwards

30	
1	
301	

reference TF 442301

the resulting reference concerned is sufficiently one inch to one mile and

of Grid North and at the about 9° West of Grid

**JOINING SHEETS**





The Wash

EAST ELLOE RD  
43

HOLLAND WITH BOSTON CO CONST  
44

LONG  
0° 09' E

545000m

335000m



34

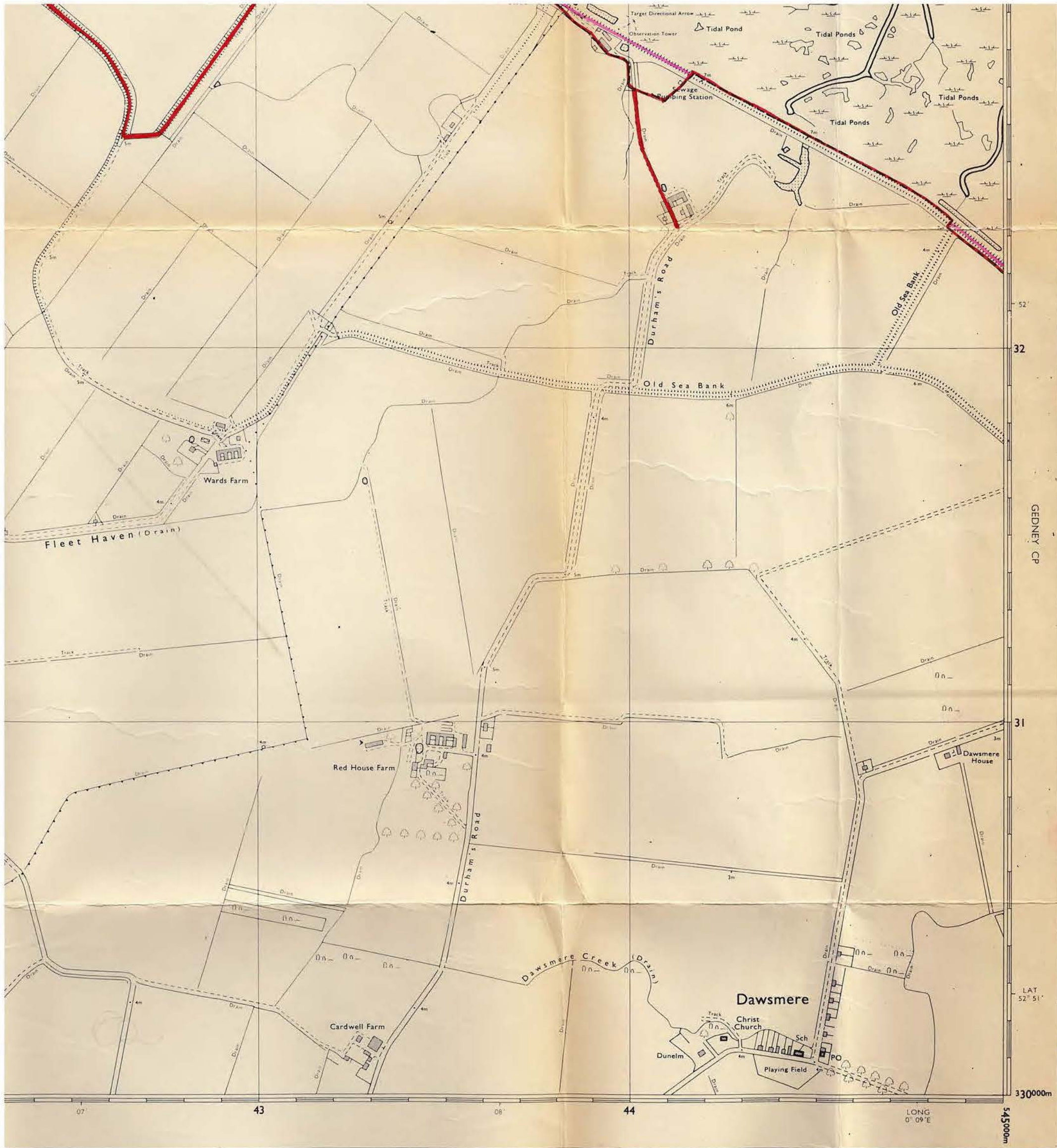
LAT  
52° 53'

33

52

32

GEDNEY CP



SECTION 34 (6)  
**FREEHOLD ESTATE**  
 authorised by the  
 Defence

**RAF HOLBEACH**  
 Senior Estate Surveyor  
 PSA / DOE  
 Nottingham  
 PLAN 2 of 2

LINCS/HOLB/142/13

