

10. 'Appropriate authority' means (a) in relation to a map or statement deposited or declaration lodged under section 31(6) of that Act, an appropriate council (as defined in section 31(7) of the Highways Act 1980); and (b) in relation to a statement and map deposited under section 15A(1) of the 2006 Act, a commons registration authority (defined in section 4 of the Commons Act 2006 and section 2 of the Commons Registration Act 1965). In practice, the appropriate council and commons registration authority will usually be the same body.

**PART A: Information relating to the applicant and land to which the application relates
(all applicants must complete this Part)**

1. Name of appropriate authority to which the application is addressed: Lincolnshire County Council

2. Name and full address (including postcode) of applicant:

G R & V M Elliott, Gorse Bank, Sallie Bank Lane, Laughterton, Lincoln, LN1 2JY.

3. Status of applicant (tick relevant box or boxes):

We are

(a) the owner of the land(s) described in paragraph 4.

(b) making this application and the statements/declarations it contains on behalf of [insert name of owner] who is the owner of the land(s) described in paragraph 4 and in my capacity as [insert details].

4. Insert description of the land(s) to which the application relates (including full address and postcode):

Gorse Bank, Sallie Bank Lane, Laughterton, Lincoln, LN1 2JY

5. Ordnance Survey six-figure grid reference(s) of a point within the area of land(s) to which the application relates (if known): 483963 375568

6. This deposit comprises the following statement(s) and/or declarations: A; B; F

PART B: Statement under section 31(6) of the Highways Act 1980

We are *George Richard Elliott and Vivien May Elliott* the owners of the land described in paragraph 4 of Part A of this form and shown *RED* on the map accompanying this statement.

Ways shown *PURPLE* on the accompanying map are public footpaths.

No other ways over the land shown *RED* on the accompanying map have been dedicated as highways.
(delete wording in square brackets as appropriate and/or insert information as required)

Lincolnshire County Council

07 FEB 2020

Lancaster House


PART E: Additional information relevant to the application
(insert any additional information relevant to the application)

PART F: Statement of Truth
(all applicants must complete this Part)

WARNING: If you dishonestly enter information or make a statement that you know is, or might be, untrue or misleading, and intend by doing so to make a gain for yourself or another person, or to cause loss or the risk of loss to another person, you may commit the offence of fraud under section 1 of the Fraud Act 2006, the maximum penalty for which is 10 years' imprisonment or an unlimited fine, or both.

I BELIEVE THAT THE FACTS AND MATTERS CONTAINED IN THIS FORM ARE TRUE

Signature (of the person making the statement of truth):



Print full name: **GEORGE RICHARD ELLIOTT**

VIVIEN MAY ELLIOTT

Date: **6th FEBRUARY 2020**

6th February 2020

You should keep a copy of the completed form

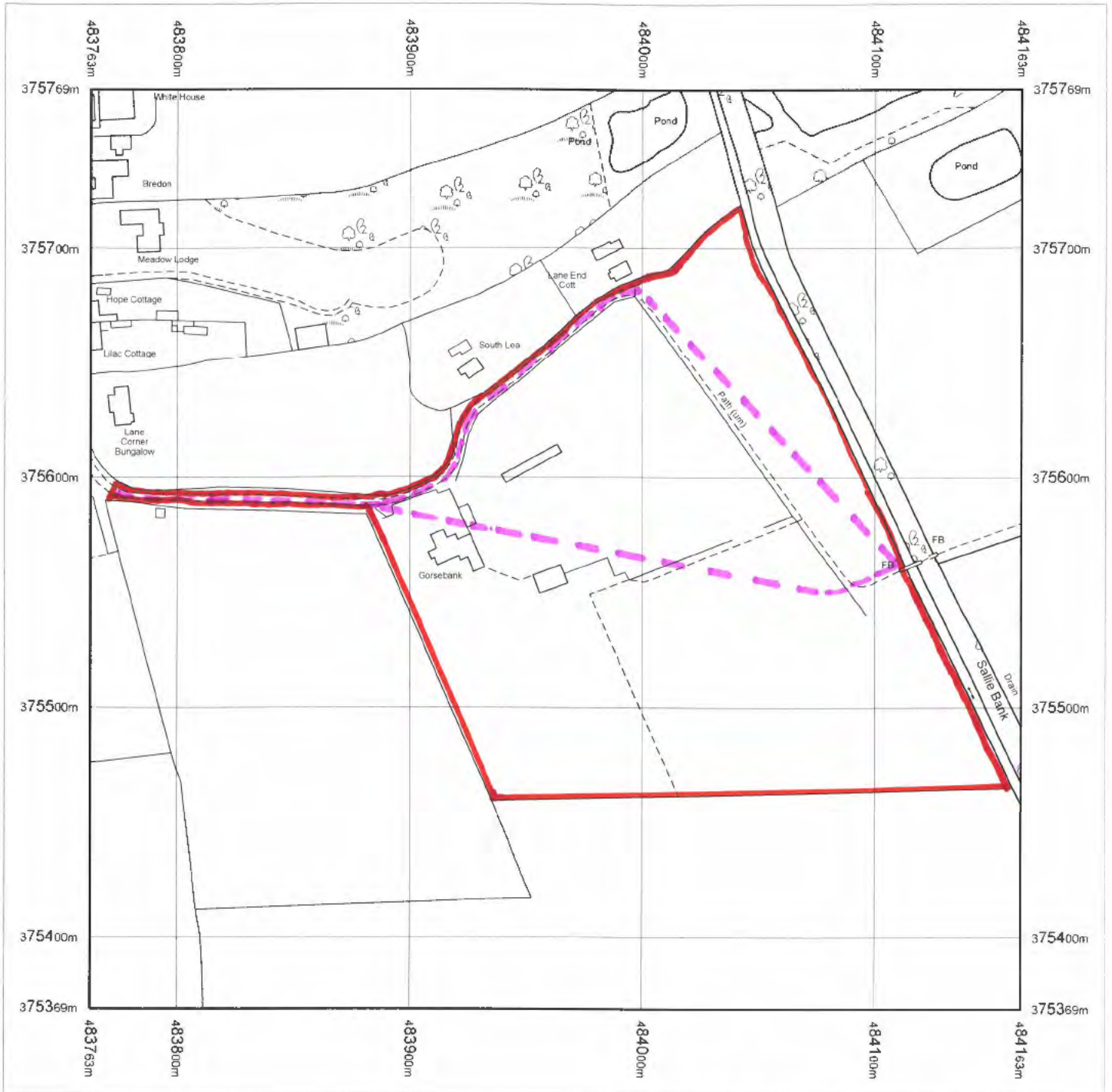
Data Protection Act 1998 - Fair Processing Notice

The purpose of this Fair Processing Notice is to inform you of the use that will be made of your personal data, as required by the Data Protection Act 1998.

The appropriate authority (see explanation of definition in above guidance notes) in England is the data controller in respect of any personal data that you provide when you complete this form.

The information that you provide will be used by the appropriate authority in its duties to process applications to deposit statements, maps and declarations under section 31(6) the Highways Act 1980 and statements under section 15A(1) of the Commons Act 2006. The information you provide will also be used by the appropriate authority in its duty to update the registers in which details of such deposits are recorded under the Dedicated Highways (Registers under Section 31A of the Highways Act 1980) (England) Regulations 2007 and the Commons (Registration of Town or Village Greens) and Dedicated Highways (Landowner Statements and Declarations) (England) Regulations 2013.

The appropriate authority is required by the legislation above to maintain a register which holds information provided in this form, which can be inspected online or in person by members of the public on request. It may also be required to release information, including personal data and commercial information, on request under the Environmental Information Regulations 2004 or the Freedom of Information Act 2000. However, the appropriate authority will not permit any unwarranted breach of confidentiality nor will they act in contravention of their obligations under the Data Protection Act 1998.



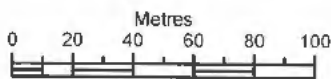
Produced 16.09.2009 from the Ordnance Survey National Geographic Database and incorporating surveyed revision available at this date. © Crown Copyright 2009.

Reproduction in whole or part is prohibited without the prior permission of Ordnance Survey.

Ordnance Survey, the OS Symbol and OS Sitemap are registered trademarks of Ordnance Survey, the national mapping agency of Great Britain.

The representation of a road, track or path is no evidence of a right of way.


The representation of features as lines is no evidence of a property boundary.



Scale 1:2500

Supplied by: **Blackwell M and D C**
 Serial number: 02075800
 Centre coordinates: 483963 375568.75

Further information can be found on the OS Sitemap Information leaflet or the Ordnance Survey web site: www.ordnancesurvey.co.uk



6th February 2020



6th February 2020

21 FEB 2020

Lancaster House

PART A: Information relating to the applicant and land to which the application relates
(all applicants must complete this Part)

1. Name of appropriate authority to which the application is addressed: Lincolnshire County Council

2. Name and full address (including postcode) of applicant:

G R & V M Elliott, Gorse Bank, Sallie Bank Lane, Laughterton, Lincoln, LN1 2JY.

3. Status of applicant (tick relevant box or boxes):

We are

(a) the owner of the land(s) described in paragraph 4.

(b) making this application and the statements/declarations it contains on behalf of [*insert name of owner*] who is the owner of the land(s) described in paragraph 4 and in my capacity as [*insert details*].

4. Insert description of the land(s) to which the application relates (including full address and postcode):

Gorse Bank, Sallie Bank Lane, Laughterton, Lincoln, LN1 2JY

5. Ordnance Survey six-figure grid reference(s) of a point within the area of land(s) to which the application relates (if known): 483963 375568

6. This deposit comprises the following statement(s) and/or declarations: A; C; F

PART C: Declaration under section 31(6) of the Highways Act 1980

1. We are *George Richard Elliott and Vivien May Elliott* the owners of the land described in paragraph 4 of Part A of this form and shown in *RED* on the map lodged with *Lincolnshire County Council* on *7th February 2020*

2. On the *7th* day of *February 2020* we *George Richard Elliott and Vivien May Elliott* deposited with *Lincolnshire County Council*, being the appropriate council, a statement accompanied by a map showing our, *George Richard Elliott's and Vivien May Elliott's*, property *outlined in RED* which stated that:

the ways shown *PURPLE* on that map had been dedicated as footpaths

no other ways had been dedicated as highways over our, *George Richard Elliott's and Vivien May Elliott's* property.

4. No additional ways have been dedicated over the land *outlined in RED* on the map referenced in paragraph 1 above since the statement dated *6th February 2020* referred to in paragraph 2 above and, at the present time, we *George Richard Elliott and Vivien May Elliott* have no intention of dedicating any more public rights of way over our property.


PART E: Additional information relevant to the application
(insert any additional information relevant to the application)

PART F: Statement of Truth
(all applicants must complete this Part)

WARNING: If you dishonestly enter information or make a statement that you know is, or might be, untrue or misleading, and intend by doing so to make a gain for yourself or another person, or to cause loss or the risk of loss to another person, you may commit the offence of fraud under section 1 of the Fraud Act 2006, the maximum penalty for which is 10 years' imprisonment or an unlimited fine, or both.

I BELIEVE THAT THE FACTS AND MATTERS CONTAINED IN THIS FORM ARE TRUE

Signature (of the person making the statement of truth):



Print full name: **GEORGE RICHARD ELLIOTT VIVIEN MAY ELLIOTT**

Date: **18th February 2020**

18th February 2020

You should keep a copy of the completed form

Data Protection Act 1998 - Fair Processing Notice

The purpose of this Fair Processing Notice is to inform you of the use that will be made of your personal data, as required by the Data Protection Act 1998.

The appropriate authority (see explanation of definition in above guidance notes) in England is the data controller in respect of any personal data that you provide when you complete this form.

The information that you provide will be used by the appropriate authority in its duties to process applications to deposit statements, maps and declarations under section 31(6) the Highways Act 1980 and statements under section 15A(1) of the Commons Act 2006. The information you provide will also be used by the appropriate authority in its duty to update the registers in which details of such deposits are recorded under the Dedicated Highways (Registers under Section 31A of the Highways Act 1980) (England) Regulations 2007 and the Commons (Registration of Town or Village Greens) and Dedicated Highways (Landowner Statements and Declarations) (England) Regulations 2013.

The appropriate authority is required by the legislation above to maintain a register which holds information provided in this form, which can be inspected online or in person by members of the public on request. It may also be required to release information, including personal data and commercial information, on request under the Environmental Information Regulations 2004 or the Freedom of Information Act 2000. However, the appropriate authority will not permit any unwarranted breach of confidentiality nor will they act in contravention of their obligations under the Data Protection Act 1998.