



Stage 1 Lincoln - Lincoln Wed 2 Sep



Start :	Castle Square - Lincoln
Neutralised section :	5.1km or 3.1 miles
Stage Distance :	182.5 km or 113.5 miles
Finish :	Newport - Lincon

Route Details							Estimated Time of Arrival					
kms	kms to go	Miles	Miles to go	Feature	Instruction	Description	Base Speed	Lead Cars	38kmph	42kmph	46kmph	Time Range
								15mins	110%	100%	90%	
0.00	5.10	0.00	3.10	Start Neutralised		Castle Square - Lincoln	42	10:15	10:30	10:30	10:30	
0.00	182.5	0.00	113.5	Start Proper		A158 Wragby Road East	42	10:30	10:45	10:45	10:45	00:00
2.9	179.6	1.8	111.7	Sign		Sudbrooke	42	10:34	10:49	10:49	10:48	00:00
4.8	177.7	3.0	110.5	Sign		Lamgworth	42	10:36	10:52	10:51	10:51	00:01
5.0	177.5	3.1	110.4		Caution!	Level Crossing	42	10:37	10:52	10:52	10:51	00:01
8.6	173.9	5.3	108.1	Junction	Left	B1399	42	10:42	10:58	10:57	10:56	00:02
8.9	173.6	5.5	108.0	T.Junction	Left	B1399	42	10:42	10:58	10:57	10:56	00:02
13.3	169.2	8.3	105.2	Sign		Holton cum Beckering	42	10:49	11:05	11:04	11:02	00:03
13.6	168.9	8.5	105.0	T.Junction	Left	B1202 Market Rasen Road	42	10:49	11:06	11:04	11:02	00:03
13.9	168.6	8.6	104.8		Keep Left		42	10:49	11:06	11:04	11:02	00:03
14.2	168.3	8.8	104.7		Keep Left	B1302	42	10:50	11:07	11:05	11:03	00:04
15.9	166.6	9.9	103.6	Sign		Lissington	42	10:52	11:09	11:07	11:05	00:04
16.1	166.4	10.0	103.5		Keep Right	B1202	42	10:53	11:10	11:08	11:05	00:04
17.8	164.7	11.1	102.4		Keep Left	B1202	42	10:55	11:12	11:10	11:07	00:05
21.6	160.9	13.4	100.1	Sign		Market Rasen	42	11:00	11:18	11:15	11:12	00:06
22.8	159.7	14.2	99.3	T.Lights	Right	A631	42	11:02	11:20	11:17	11:14	00:06
27.8	154.7	17.3	96.2	Sign		Lincolnshire Wolds	42	11:09	11:28	11:24	11:20	00:07
27.9	154.6	17.3	96.1	Sign		North Willingham	42	11:09	11:28	11:24	11:20	00:07
28.3	154.2	17.6	95.9		Keep Left	Main Road	42	11:10	11:29	11:25	11:21	00:08
28.9	153.6	18.0	95.5	KoM 1 Cat 3	Start		42	11:11	11:30	11:26	11:22	00:08
30.0	152.5	18.7	94.8		Drinks Start		42	11:12	11:32	11:27	11:23	00:08
30.4	152.1	18.9	94.6	KoM 1 Cat 3	Finish	Name TBC	42	11:13	11:32	11:28	11:24	00:08
30.4	152.1	18.9	94.6			Green Zone for 200m	42	11:13	11:32	11:28	11:24	00:08
30.7	151.8	19.1	94.4	X.Roads	Straight		42	11:13	11:33	11:28	11:24	00:08
31.4	151.1	19.5	94.0	Sign		Ludford	42	11:14	11:34	11:29	11:25	00:08
32.8	149.7	20.4	93.1	X.Roads	Straight	A631	42	11:16	11:36	11:31	11:27	00:09
34.7	147.8	21.6	91.9	X.Roads	Left	A631	42	11:19	11:39	11:34	11:29	00:09
39.0	143.5	24.3	89.2	X.Roads	Left		42	11:25	11:46	11:40	11:35	00:11
43.3	139.2	26.9	86.6	Sign		Binbrook	42	11:31	11:53	11:46	11:40	00:12
43.8	138.7	27.2	86.3		Keep Right	Market Place	42	11:32	11:53	11:47	11:41	00:12
43.9	138.6	27.3	86.2	T.Junction	Right	B1203	42	11:32	11:53	11:47	11:41	00:12
44.1	138.4	27.4	86.1		Keep Left	B1203	42	11:33	11:54	11:48	11:41	00:12
45.4	137.1	28.2	85.3	Sign		Swinhope	42	11:34	11:56	11:49	11:43	00:12
48.3	134.2	30.0	83.5	X.Roads	Left		42	11:39	12:00	11:54	11:47	00:13
48.7	133.8	30.3	83.2	Sign		Thorganby	42	11:39	12:01	11:54	11:47	00:13
49.7	132.8	30.9	82.6		Keep Left		42	11:41	12:03	11:56	11:48	00:14
50.1	132.4	31.2	82.3	Feed Zone	Caution!		42	11:41	12:03	11:56	11:49	00:14
51.8	130.7	32.2	82.1	T.Junction	Left		42	11:44	12:06	11:59	11:51	00:14
54.0	128.5	33.6	79.9	Sign		Thoresway	42	11:47	12:09	12:02	11:54	00:15
54.1	128.4	33.6	79.8	X.Roads	Right	Caistor Road	42	11:47	12:10	12:02	11:54	00:15
57.1	125.4	35.5	78.0	Sign		Rothwell	42	11:51	12:14	12:06	11:58	00:16
57.6	124.9	35.8	77.7	T.Junction	Left	Caistor Road	42	11:52	12:15	12:07	11:59	00:16
57.7	124.8	35.9	77.6	KoM 2 Cat 3	Start		42	11:52	12:15	12:07	11:59	00:16
59.1	123.4	36.8	76.7	KoM 2 Cat 3	Finish		42	11:54	12:17	12:09	12:00	00:16
59.1	123.4	36.8	76.7			Green Zone for 200m	42	11:54	12:17	12:09	12:00	00:16
60.2	122.3	37.4	76.1	X.Roads	Right	B1225 High Street	42	11:56	12:19	12:11	12:02	00:17

Stage 1 Lincoln - Lincoln Wed 2 Sep



Start :	Castle Square - Lincoln
Neutralised section :	5.1km or 3.1 miles
Stage Distance :	182.5 km or 113.5 miles
Finish :	Newport - Lincon

Route Details							Estimated Time of Arrival					
kms	kms to go	Miles	Miles to go	Feature	Instruction	Description	Base Speed	Lead Cars	38kmph	42kmph	46kmph	Time Range
								15mins	110%	100%	90%	
60.3	122.2	37.5	76.0	Sign		Caistor	42	11:56	12:19	12:11	12:02	00:17
61.5	121.0	38.2	75.2	X.Roads	Straight	A1178 Riby Road	42	11:57	12:21	12:12	12:04	00:17
61.7	120.8	38.4	75.1	Junction	Left	A1084 Grimsby Road	42	11:58	12:21	12:13	12:04	00:17
62.2	120.3	38.7	74.8	T.Lights	Straight	A1084	42	11:58	12:22	12:13	12:04	00:17
62.2	120.3	38.7	74.8		Keep Right	A1084	42	11:58	12:22	12:13	12:04	00:17
62.4	120.1	38.8	74.7	Junction	Left	North Kelsey Road	42	11:59	12:23	12:14	12:05	00:17
66.7	115.8	41.5	72.0	Sign		North Kelsey Moor	42	12:05	12:29	12:20	12:10	00:19
67.4	115.1	41.9	71.6		Caution!	Level Crossing	42	12:06	12:30	12:21	12:11	00:19
68.4	114.1	42.5	71.0	T.Junction	Left	B1434 Street Lane	42	12:07	12:32	12:22	12:12	00:19
71.3	111.2	44.3	69.1	Sign		Moortown	42	12:11	12:37	12:26	12:16	00:20
71.5	111.0	44.5	69.0	X.Roads	Right	B1205 Kelsey Road	42	12:12	12:37	12:27	12:16	00:20
72.9	109.6	45.3	68.2		Keep Right	B1205 Caistor Road	42	12:14	12:39	12:29	12:18	00:20
74.7	107.8	46.5	67.0	Sign		South Kelsey	42	12:16	12:42	12:31	12:21	00:21
74.8	107.7	46.5	67.0	Sprint 1		South Kelsey	42	12:16	12:42	12:31	12:21	00:21
74.8	107.7	46.5	67.0			Green Zone for 200m	42	12:16	12:42	12:31	12:21	00:21
74.8	107.7	46.5	67.0			Green Zone for 200m	42	12:16	12:42	12:31	12:21	00:21
75.7	106.8	47.1	66.4		Keep Left		42	12:18	12:43	12:33	12:22	00:21
78.3	104.2	48.7	64.8		Caution!	Narrow Bridge	42	12:21	12:48	12:36	12:25	00:22
80.8	101.7	50.2	63.2		Keep Right		42	12:25	12:51	12:40	12:28	00:23
81.8	100.7	50.9	62.6	Sign		Waddingham	42	12:26	12:53	12:41	12:30	00:23
82.3	100.2	51.2	62.3		Keep Right	B1205	42	12:27	12:54	12:42	12:30	00:23
82.4	100.1	51.2	62.2	Junction	Left	B1205	42	12:27	12:54	12:42	12:30	00:23
84.6	97.9	52.6	60.9	T.Junction	Right	A158 Wragby Road East	42	12:30	12:57	12:45	12:33	00:24
85.0	97.5	52.9	60.6	Junction	Lft	B1205 Graylingham Road	42	12:31	12:58	12:46	12:34	00:24
86.9	95.6	54.0	59.4	X.Roads	Left	B1398	42	12:34	13:01	12:49	12:36	00:24
90.0	92.5	56.0	57.5	Feed Zone			42	12:38	13:06	12:53	12:40	00:25
92.5	90.0	57.5	56.0	Sign		Hemswell	42	12:42	13:10	12:57	12:43	00:26
93.7	88.8	58.3	55.2	R/about	2nd Exit	B1398 Middle Street	42	12:43	13:12	12:58	12:45	00:26
101.3	81.2	63.0	50.5		Keep Right	B1398 Middle Street	42	12:54	13:24	13:09	12:55	00:28
102.1	80.4	63.5	50.0	Junction	Right	Ingham Road	42	12:55	13:25	13:10	12:56	00:29
102.2	80.3	63.6	49.9	X.Roads	Straight	Ingham Road	42	12:56	13:25	13:11	12:56	00:29
107.5	75.0	66.8	46.6	Sign		Stow	42	13:03	13:33	13:18	13:03	00:30
108.9	73.6	67.7	45.8	Junction	Left	B1241 Sturton Road	42	13:05	13:36	13:20	13:05	00:31
109.5	73.0	68.1	45.4	Sign		Sturton-by-Stow	42	13:06	13:37	13:21	13:05	00:31
110.8	71.7	68.9	44.6	T.Junction	Left	A1500 Till Bridge Road	42	13:08	13:39	13:23	13:07	00:31
117.5	65.0	73.1	40.4	Junction	Right	B1398 Middle Street	42	13:17	13:49	13:32	13:16	00:33
121.1	61.4	75.3	38.2	Sign		Burton-by-Lincoln	42	13:23	13:55	13:38	13:20	00:34
121.4	61.1	75.5	38.0	T.Lights	Right	Main Street Circuit Entry Point	42	13:23	13:55	13:38	13:21	00:34
121.8	60.7	75.7	37.7		Caution!	Sharp Right Bend!	42	13:24	13:56	13:39	13:21	00:34
124.5	58.0	77.4	36.1	R/about	1st Exit	A57 Saxilby Road	42	13:27	14:00	13:42	13:25	00:35
126.4	56.1	78.6	34.9	Junction	Left	Long Leys Road	42	13:30	14:03	13:45	13:27	00:36
126.5	56.0	78.7	34.8	Feed Zone			42	13:30	14:03	13:45	13:27	00:36
128.8	53.7	80.1	33.4	T.Lights	Right	B1273 Yarborough Road	42	13:34	14:07	13:49	13:30	00:36
129.6	52.9	80.6	32.9		Keep Left	West Parade	42	13:35	14:08	13:50	13:31	00:37
129.7	52.8	80.7	32.8		Keep Left	Motherby Lane	42	13:35	14:08	13:50	13:31	00:37
129.9	52.6	80.8	32.7	X.Roads	Left	Hungate	42	13:35	14:09	13:50	13:32	00:37


Stage 1 Lincoln - Lincoln Wed 2 Sep



Start :	Castle Square - Lincoln
Neutralised section :	5.1km or 3.1 miles
Stage Distance :	182.5 km or 113.5 miles
Finish :	Newport - Lincon

Route Details							Estimated Time of Arrival					
kms	kms to go	Miles	Miles to go	Feature	Instruction	Description	Base Speed	Lead Cars	38kmph	42kmph	46kmph	Time Range
								15mins	110%	100%	90%	
130.1	52.4	80.9	32.6	Junction	Right	Michaelgate Caution! Cobbled	42	13:35	14:09	13:50	13:32	00:37
130.1	52.4	80.9	32.6	KoM 3 Cat 2	Start		42	13:35	14:09	13:50	13:32	00:37
130.3	52.2	81.0	32.5	Junction	Left	Steep Hill	42	13:36	14:09	13:51	13:32	00:37
130.3	52.2	81.0	32.5	Junction	Left	Wordsworth Street	42	13:36	14:09	13:51	13:32	00:37
130.4	52.1	81.1	32.4	Junction	Right	Drury Lane	42	13:36	14:09	13:51	13:32	00:37
130.5	52.0	81.2	32.3	Junction	Right	Castle Square - Lincoln	42	13:36	14:10	13:51	13:32	00:37
130.5	52.0	81.2	32.3	KoM 3 Cat 2	Finish	Michaelgate	42	13:36	14:10	13:51	13:32	00:37
130.5	52.0	81.2	32.3	Junction	Left	Bailgate	42	13:36	14:10	13:51	13:32	00:37
130.9	51.6	81.4	32.1	T.Junction	Left	Newport	42	13:37	14:10	13:52	13:33	00:37
131.2	51.3	81.6	31.9			First Passage of Finish Line	42	13:37	14:11	13:52	13:33	00:37
131.6	50.9	81.8	31.7	R/about	1st Exit	B1273 Yarborough Crescent	42	13:38	14:11	13:53	13:34	00:37
132.3	50.2	82.3	31.2	R/about	3rd Exit	B1398 Burton Road	42	13:39	14:12	13:54	13:35	00:37
134.6	47.9	83.7	29.8	T.Lights	Right	Main Street	42	13:42	14:16	13:57	13:38	00:38
134.8	47.7	83.8	29.7		Caution!	Sharp Right Bend!	42	13:42	14:16	13:57	13:38	00:38
137.5	45.0	85.5	28.0	R/about	1st Exit	A57 Saxilby Road	42	13:46	14:21	14:01	13:41	00:39
139.4	43.1	86.7	26.8	Junction	Left	Long Leys Road	42	13:49	14:24	14:04	13:44	00:39
139.5	43.0	86.7	26.7	Feed Zone			42	13:49	14:24	14:04	13:44	00:39
141.9	40.6	88.2	25.2	T.Lights	Right	B1273 Yarborough Road	42	13:52	14:27	14:07	13:47	00:40
142.6	39.9	88.7	24.8		Keep Left	West Parade	42	13:53	14:29	14:08	13:48	00:40
142.6	39.9	88.7	24.8		Keep Left	Motherby Lane	42	13:53	14:29	14:08	13:48	00:40
142.9	39.6	88.9	24.6	X.Roads	Left	Hungate	42	13:54	14:29	14:09	13:48	00:40
143.1	39.4	89.0	24.5	Junction	Right	Michaelgate Caution! Cobbled	42	13:54	14:29	14:09	13:48	00:40
143.3	39.2	89.1	24.4	Junction	Left	Steep Hill	42	13:54	14:30	14:09	13:49	00:40
143.3	39.2	89.1	24.4	Junction	Right	Wordsworth Street	42	13:54	14:30	14:09	13:49	00:40
143.4	39.1	89.2	24.3	Junction	Right	Drury Lane	42	13:54	14:30	14:09	13:49	00:40
143.5	39.0	89.2	24.3	T.Junction	Right	Castle Square - Lincoln	42	13:55	14:30	14:10	13:49	00:41
143.5	39.0	89.2	24.3	Junction	Left	Newport	42	13:55	14:30	14:10	13:49	00:41
144.2	38.3	89.7	23.8	Sprint 2		2nd Passage of Finish Line	42	13:56	14:31	14:11	13:50	00:41
144.6	37.9	89.9	23.6	R/about	1st Exit	B1273 Yarborough Crescent	42	13:56	14:32	14:11	13:50	00:41
145.3	37.2	90.4	23.1	R/about	3rd Exit	B1398 Burton Road	42	13:57	14:33	14:12	13:51	00:41
147.6	34.9	91.8	21.7	T.Lights	Left	Main Street	42	14:00	14:36	14:15	13:54	00:42
147.8	34.7	91.9	21.6		Caution!	Sharp Right Bend!	42	14:01	14:37	14:16	13:55	00:42
150.5	32.0	93.6	19.9	R/about	1st Exit	A57 Saxilby Road	42	14:05	14:41	14:20	13:58	00:43
152.4	30.1	94.8	18.7	Junction	Left	Long Leys Road	42	14:07	14:44	14:22	14:00	00:43
152.5	30.0	94.8	18.7	Feed Zone	Right	Wingfield Street	42	14:07	14:44	14:22	14:01	00:43
154.9	27.6	96.3	17.2	T.Lights	Right	B1273 Yarborough Road	42	14:11	14:48	14:26	14:04	00:44
155.6	26.9	96.8	16.7		Keep Left	West Parade	42	14:12	14:49	14:27	14:05	00:44
155.8	26.7	96.9	16.6		Keep Left	Motherby Lane	42	14:12	14:49	14:27	14:05	00:44
155.9	26.6	96.9	16.5	X.Roads	Left	Hungate	42	14:12	14:49	14:27	14:05	00:44
156.1	26.4	97.1	16.4	Junction	Right	Michaelgate Caution! Cobbled	42	14:13	14:50	14:28	14:05	00:44
156.1	26.4	97.1	16.4	KoM 4 Cat 2	Start		42	14:13	14:50	14:28	14:05	00:44
156.3	26.2	97.2	16.3	T.Junction	Left	Steep Hill	42	14:13	14:50	14:28	14:05	00:44
156.3	26.2	97.2	16.3	Junction	Left	Wordsworth Street	42	14:13	14:50	14:28	14:05	00:44
156.4	26.1	97.3	16.2	Junction	Right	Drury Lane	42	14:13	14:50	14:28	14:06	00:44
156.5	26.0	97.3	16.2	T.Junction	Right	Castle Square - Lincoln	42	14:13	14:50	14:28	14:06	00:44
156.5	26.0	97.3	16.2	KoM 4 Cat 2	Finish	Michalegate	42	14:13	14:50	14:28	14:06	00:44

Stage 1 Lincoln - Lincoln Wed 2 Sep



Start :	Castle Square - Lincoln
Neutralised section :	5.1km or 3.1 miles
Stage Distance :	182.5 km or 113.5 miles
Finish :	Newport - Lincon

Route Details							Estimated Time of Arrival					
kms	kms to go	Miles	Miles to go	Feature	Instruction	Description	Base Speed	Lead Cars	38kmph	42kmph	46kmph	Time Range
								15mins	110%	100%	90%	
156.5	26.0	97.3	16.2	Junction	Left	Bailgate	42	14:13	14:50	14:28	14:06	00:44
156.9	25.6	97.6	15.9	T.Junction	Left	Bailgate	42	14:14	14:51	14:29	14:06	00:44
157.2	25.3	97.8	15.7			3rd Passage of Finish Line	42	14:14	14:52	14:29	14:07	00:44
157.6	24.9	98.0	15.5	R/about	1st Exit	B1273 Yarborough Crescent	42	14:15	14:52	14:30	14:07	00:45
158.3	24.2	98.4	15.0	R/about	3rd Exit	B1398 Burton Road	42	14:16	14:53	14:31	14:08	00:45
160.6	21.9	99.9	13.6	T.Lights	Left	Main Street	42	14:19	14:57	14:34	14:11	00:45
160.8	21.7	100.0	13.5		Caution!	Sharp Right Bend!	42	14:19	14:57	14:34	14:11	00:45
162.4	20.1	101.0	12.5			20km to Race Finish - Drinks Finish	42	14:22	15:00	14:37	14:13	00:46
163.5	19.0	101.7	11.8	R/about	1st Exit	A57 Saxilby Road	42	14:23	15:01	14:38	14:15	00:46
165.4	17.1	102.9	10.6	Junction	Left	Long Leys Road	42	14:26	15:04	14:41	14:17	00:47
167.4	15.1	104.1	9.4			15km to Race Finish	42	14:29	15:08	14:44	14:20	00:47
167.9	14.6	104.4	9.1	T.Lights	Right	B1273 Yarborough Road	42	14:29	15:08	14:44	14:20	00:47
168.6	13.9	104.8	8.6		Keep Left!	West Parade	42	14:30	15:09	14:45	14:21	00:48
168.8	13.7	105.0	8.5		Keep Left!	Motherby Lane	42	14:31	15:10	14:46	14:22	00:48
168.9	13.6	105.0	8.5	X.Roads	Left	Hungate	42	14:31	15:10	14:46	14:22	00:48
169.1	13.4	105.2	8.3	Junction	Right	Michaelgate Caution! Cobbled	42	14:31	15:10	14:46	14:22	00:48
169.3	13.2	105.3	8.2	Junction	Left	Steep Hill	42	14:31	15:11	14:46	14:22	00:48
169.3	13.2	105.3	8.2	Junction	Left	Wordsworth Street	42	14:31	15:11	14:46	14:22	00:48
169.4	13.1	105.3	8.1	Junction	Right	Drury Lane	42	14:32	15:11	14:47	14:22	00:48
169.5	13.0	105.4	8.1	T.Junction	Right	Castle Square - Lincoln	42	14:32	15:11	14:47	14:22	00:48
169.5	13.0	105.4	8.1	Junction	Left	Bailgate	42	14:32	15:11	14:47	14:22	00:48
169.9	12.6	105.7	7.8	T.Junction	Left	Newport	42	14:32	15:11	14:47	14:23	00:48
170.2	12.3	105.8	7.6	Sprint 3		4th Passage of Finish Line	42	14:33	15:12	14:48	14:23	00:48
170.6	11.9	106.1	7.4	R/about	1st Exit	B1273 Yarborough Crescent	42	14:33	15:13	14:48	14:24	00:48
171.3	11.2	106.5	7.0	R/about	3rd Exit	B1398 Burton Road	42	14:34	15:14	14:49	14:25	00:48
172.4	10.1	107.2	6.3			10km to Finish	42	14:36	15:15	14:51	14:26	00:49
173.8	8.7	108.1	5.4		Caution!	Sharp Right Bend!	42	14:38	15:18	14:53	14:28	00:49
176.5	6.0	109.8	3.7	R/about	1st Exit	A57 Saxilby Road	42	14:42	15:22	14:57	14:31	00:50
177.4	5.1	110.3	3.2			5km to Race Finish	42	14:43	15:23	14:58	14:33	00:50
178.4	4.1	110.9	2.5	Junction	Left	Long Leys Road	42	14:44	15:25	14:59	14:34	00:50
179.4	3.1	111.6	1.9			3km to Race Finish and Green Zone	42	14:46	15:26	15:01	14:35	00:51
180.6	1.9	112.3	1.2	T.Lights	Right	B1273 Yarborough Road	42	14:48	15:28	15:03	14:37	00:51
181.0	1.5	112.6	0.9		Keep Left	West Parade	42	14:48	15:29	15:03	14:37	00:51
181.2	1.3	112.7	0.8		Keep Left	Motherby Lane	42	14:48	15:29	15:03	14:37	00:51
181.3	1.2	112.7	0.7	X.Roads	Left	Hungate	42	14:49	15:29	15:04	14:38	00:51
181.5	1.0	112.9	0.6	Junction	Right	Michaelgate Caution! Cobbled	42	14:49	15:30	15:04	14:38	00:51
181.7	0.8	113.0	0.5	Junction	Left	Steep Hill	42	14:49	15:30	15:04	14:38	00:51
181.7	0.8	113.0	0.5	Junction	Left	Wordsworth Street	42	14:49	15:30	15:04	14:38	00:51
181.9	0.6	113.1	0.4	Junction	Right	Dury Lane	42	14:49	15:30	15:04	14:38	00:51
181.9	0.6	113.1	0.4	Junction Left		Bailgate	42	14:49	15:30	15:04	14:38	00:51
182.2	0.3	113.3	0.2	T.Junction	Left	Newport	42	14:50	15:31	15:05	14:39	00:52
182.5	0.0	113.5	0.0	Finish		Newport - Lincoln	42	14:50	15:31	15:05	14:39	00:52