

Parish: Claxby St. Andrew, Farlesthorpe, Willoughby with Sloothby
Title: Land at the Mawthorpe Estate
Reference number: CA/7/1/225C

HIGHWAYS ACT 1980, SECTION 31 (6) – DEPOSITED MAPS, HIGHWAYS STATEMENT AND HIGHWAYS DECLARATIONS

Date of deposit of map and highways statement 04.12.2015

Depositor's name and address Mr S Roughton, Mawthorpe House, Alford, Lincs, LN13 9LY; Mrs G Roughton, Thimbals, Hanby Lane, Willoughby, Alford, LN13 9NJ; Mrs R Edgar, Farlesthorpe House, Farlesthorpe, Alford, LN13 9PH

Dates of deposit of highways declarations and names and addresses of depositors (1) 06.01.2016: Mr S Roughton, Mawthorpe House, Alford, Lincs, LN13 9LY; Mrs G Roughton, Thimbals, Hanby Lane, Willoughby, Alford, LN13 9NJ; Mrs R Edgar, Farlesthorpe House, Farlesthorpe, Alford, LN13 9PH

Date deposit expires: 05.01.2036

GEOGRAPHIC LOCATION

Grid Reference: TF471 738, TF450 717, TF461 717, TF469 712

Address and postcode of buildings on the deposited land

District East Lindsey


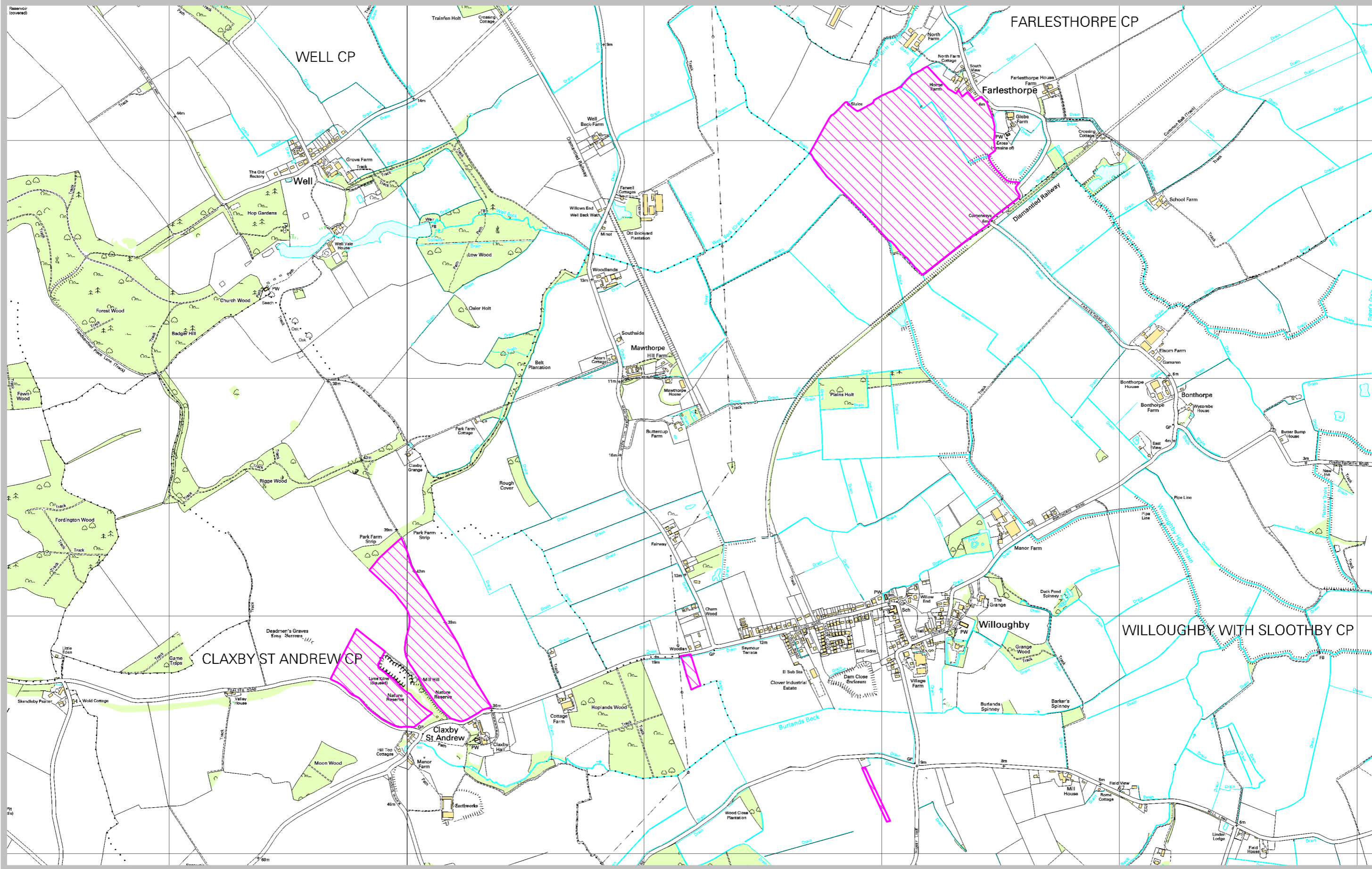
Nearest city or town Alford

ENQUIRIES ABOUT THE REGISTER OR DEPOSITS

Enquiries concerning the register or the deposits lodged with the County Council should be made to the Definitive Map Officer at Lincolnshire County Council's Public Rights of Way & Countryside Access Section by email to countryside_access@lincolnshire.gov.uk or by telephone on 01522 782070.

INFORMATION ABOUT THE REGISTER OF DEPOSITS

The County Council is required by law to keep and maintain a register of highways statements and highways declarations deposited under section 31 (6) of the Highways Act 1980 and landowner statements deposited under section 15A (1) of the Commons Act 2006 available for public inspection on its website and in a paper copy format, together with copies of the deposited documents. Details, including names, addresses and the location of land relating to an application, which may be considered to be personal information, will therefore be in the public domain. This requirement overrides any entitlement a depositor and landowner may otherwise have under the Data Protection Act 1998 to prevent the publication of such information.



10. 'Appropriate authority' means (a) in relation to a map or statement deposited or declaration lodged under section 31(6) of that Act, an appropriate council (as defined in section 31(7) of the Highways Act 1980); and (b) in relation to a statement and map deposited under section 15A(1) of the 2006 Act, a commons registration authority (defined in section 4 of the Commons Act 2006 and section 2 of the Commons Registration Act 1965). In practice, the appropriate council and commons registration authority will usually be the same body.

PART A: Information relating to the applicant and land to which the application relates
(all applicants must complete this Part)

1. Name of appropriate authority to which the application is addressed:

Lincolnshire County Council
Public Rights of Way & Countryside Access
Environment & Economy
Unit 7, Witham Park House
Waterside South
Lincoln
LN5 7JN

2. Name and full address (including postcode) of applicant:

Directors of Mawthorpe Farms Ltd

Mr Simon Nicholas Roughton	Mrs Greta Roughton	Mrs Rachel Clare Edgar
Mawthorpe House	Thimbals	Farlesthorne House
Alford	Hanby Lane	Farlesthorne
Lincolnshire	Willoughby	Alford
LN13 9LY	Alford	Lincolnshire
	Lincolnshire	LN13 9PH
	LN13 9NJ	

3. Status of applicant (tick relevant box or boxes):

I am

the owners of the land(s) described in paragraph 4.

4. Insert description of the land(s) to which the application relates (including full address and postcode):

The land known as part of the Mawthorpe Estate shown edged in red and in blue on the accompanying map (marked SNR 2A).

5. Ordnance Survey six-figure grid reference(s) of a point within the area of land(s) to which the application relates (if known):

-

6. This deposit comprises the following statement (s) and declarations:-

Part A, B, C, and F.

PART B: Statement under section 31(6) of the Highways Act 1980

I am the owner of the land described edged in blue in paragraph 4 of Part A of this form and on the accompanying map (marked SNR 2A) and shown edged in blue on the map (marked SNR 2B) accompanying this statement.

The ways shown coloured brown on the accompanying map are dedicated as highways with vehicular status.

No other ways over the land shown edged in blue on the accompanying map have been dedicated as highways.

PART F: Statement of Truth
(all applicants must complete this Part)

WARNING: If you dishonestly enter information or make a statement that you know is, or might be, untrue or misleading, and intend by doing so to make a gain for yourself or another person, or to cause loss or the risk of loss to another person, you may commit the offence of fraud under section 1 of the Fraud Act 2006, the maximum penalty for which is 10 years' imprisonment or an unlimited fine, or both.

I BELIEVE THAT ALL MATTERS CONTAINED IN THIS FORM ARE TRUE

Signature

Print full name: LAS ROUGHTON

Date: 2

Signature

Print full name: GHTON

Date: 2/1

Signature

Print full name: MRS RACHEL CLARE EDGAR

Date: 2/12/15

You should keep a copy of the completed form

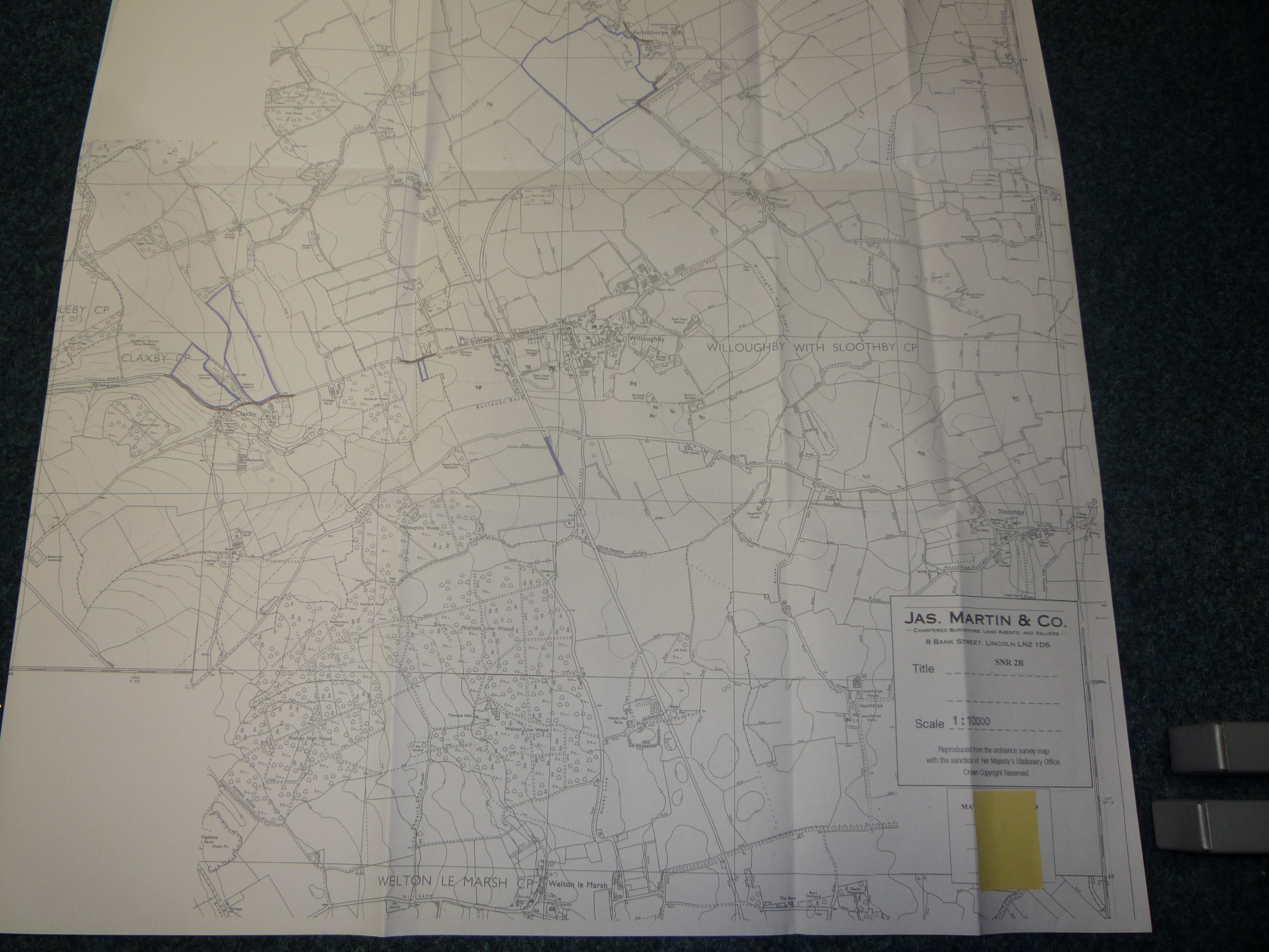
Data Protection Act 1998 – Fair Processing Notice

The purpose of this Fair Processing Notice is to inform you of the use that will be made of your personal data, as required by the Data Protection Act 1998.

The appropriate authority (see explanation of definition in above guidance notes) in England is the data controller in respect of any personal data that you provide when you complete this form.

The information that you provide will be used by the appropriate authority in its duties to process applications to deposit statements, maps and declarations under section 31(6) the Highways Act 1980 and statements under section 15A(1) of the Commons Act 2006. The information you provide will also be used by the appropriate authority in its duty to update the registers in which details of such deposits are recorded under the Dedicated Highways (Registers under Section 31A of the Highways Act 1980) (England) Regulations 2007 and the Commons (Registration of Town or Village Greens) and Dedicated Highways (Landowner Statements and Declarations) (England) Regulations 2013.

The appropriate authority is required by the legislation above to maintain a register which holds information provided in this form, which can be inspected online or in person by members of the public on request. It may also be required to release information, including personal data and commercial information, on request under the Environmental Information Regulations 2004 or the Freedom of Information Act 2000. However, the appropriate authority will not permit any unwarranted breach of confidentiality nor will they act in contravention of their obligations under the Data Protection Act 1998.




JAS. MARTIN & CO.
 CHARTERED SURVEYORS, LAND AGENTS AND VALUERS
 8 BANK STREET, LINCOLN LN2 1DS

Title SNR 2B

Scale 1:10000

Reproduced from the Ordnance Survey map
 with the sanction of Her Majesty's Stationery Office.
 Crown Copyright Reserved



10. 'Appropriate authority' means (a) in relation to a map or statement deposited or declaration lodged under section 31(6) of that Act, an appropriate council (as defined in section 31(7) of the Highways Act 1980); and (b) in relation to a statement and map deposited under section 15A(1) of the 2006 Act, a commons registration authority (defined in section 4 of the Commons Act 2006 and section 2 of the Commons Registration Act 1965). In practice, the appropriate council and commons registration authority will usually be the same body.

PART A: Information relating to the applicant and land to which the application relates

(all applicants must complete this Part)

1. Name of appropriate authority to which the application is addressed:

Lincolnshire County Council
Public Rights of Way & Countryside Access
Environment & Economy
Unit 7, Witham Park House
Waterside South
Lincoln
LN5 7JN

2. Name and full address (including postcode) of applicant:

Directors of Mawthorpe Farms Ltd

Mr Simon Nicholas Roughton	Mrs Greta Roughton	Mrs Rachel Clare Edgar
Mawthorpe House	Thimbals	Farlesthorpe House
Alford	Hanby Lane	Farlesthorpe
Lincolnshire	Willoughby	Alford
LN13 9LY	Alford	Lincolnshire
	Lincolnshire	LN13 9PH
	LN13 9NJ	

3. Status of applicant (tick relevant box or boxes):

I am

the owners of the land(s) described in paragraph 4.

4. Insert description of the land(s) to which the application relates (including full address and postcode):

The land known as part of the Mawthorpe Estate shown edged in blue on the accompanying map (marked SNR 2B).

5. Ordnance Survey six-figure grid reference(s) of a point within the area of land(s) to which the application relates (if known):

-

6. This deposit comprises the following declarations:-

Part A, C, and F.

PART C: Declaration under section 31(6) of the Highways Act 1980

1. I am the owner of the land described in paragraph 4 of Part A of this form and shown edged in blue on the map accompanying this declaration.

2. On the 4th day of December, 2015 I deposited with the Lincolnshire County Council, being the appropriate council, a statement accompanied by a map showing my property edged in blue which stated that:

the ways shown coloured brown on that map and on the map accompanying this declaration had been dedicated as highways with vehicular status.

no other ways had been dedicated as highways over my property.

3. No additional ways have been dedicated over the land edged in blue on the map accompanying this declaration/referenced in paragraph 1 above since the statement dated 4th December, 2015 referred to in paragraph 2 above and at the present time I have no intention of dedicating any more public rights of way over my property.

**PART F: Statement of Truth
(all applicants must complete this Part)**

WARNING: If you dishonestly enter information or make a statement that you know is, or might be, untrue or misleading, and intend by doing so to make a gain for yourself or another person, or to cause loss or the risk of loss to another person, you may commit the offence of fraud under section 1 of the Fraud Act 2006, the maximum penalty for which is 10 years' imprisonment or an unlimited fine, or both.

I BELIEVE THAT THE FACTS AND MATTERS CONTAINED IN THIS FORM ARE TRUE

Signature

Print name **NICHOLAS ROUGHTON**

Date:

Signature

Print name **NICHOLAS ROUGHTON**

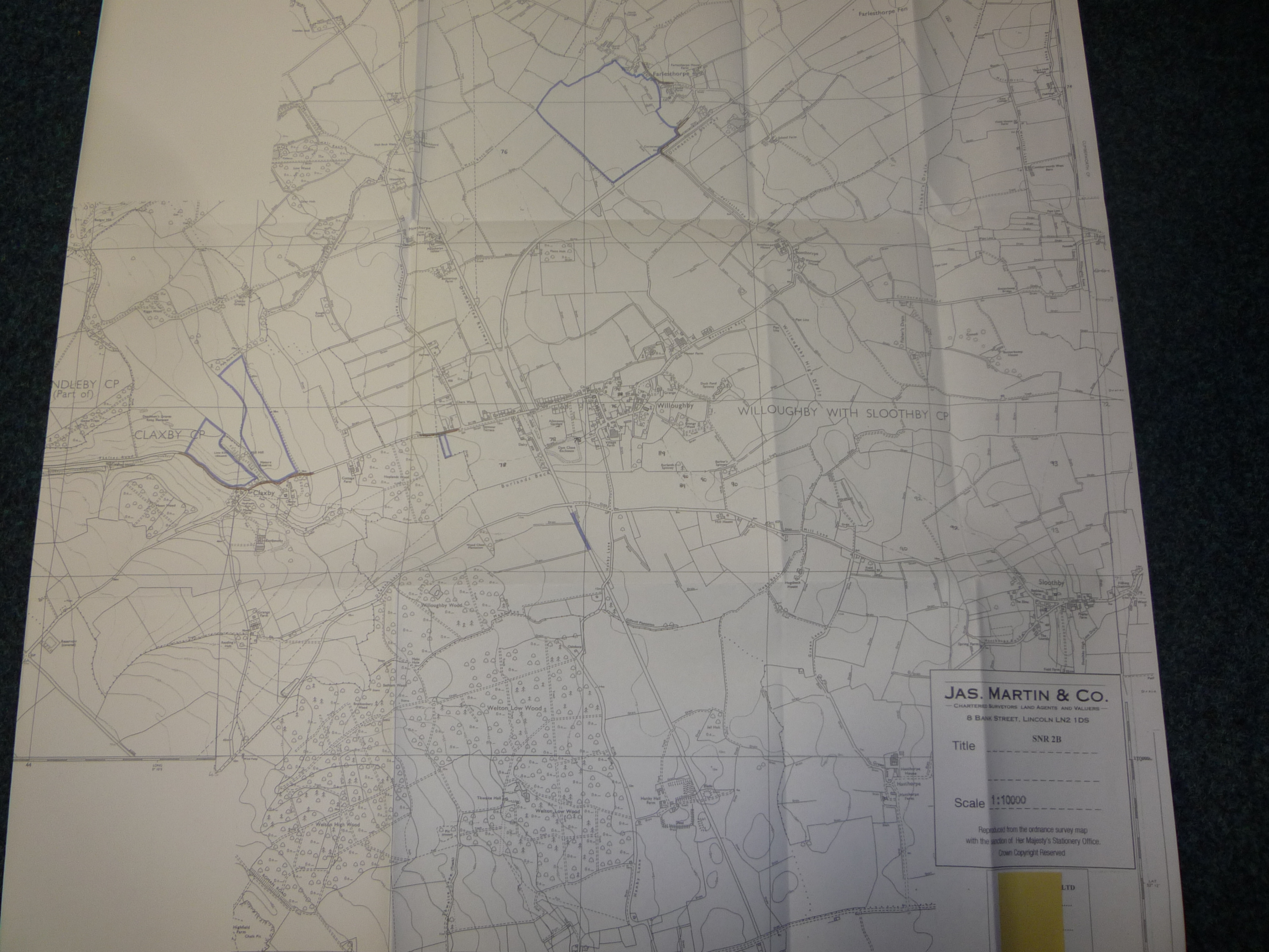
Date:

Signature

Print name **LARE EDGAR**

Date:

You should keep a copy of the completed form



WILLOUGHBY CP
(Part of)

CLAXBY CP

WILLOUGHBY WITH SLOOTHBY CP

JAS. MARTIN & CO.
— CHARTERED SURVEYORS, LAND AGENTS AND VALUERS —
8 BANK STREET, LINCOLN LN2 1DS

Title SNR 2B

Scale 1:10000

Reproduced from the Ordnance Survey map
with the sanction of Her Majesty's Stationery Office.
Crown Copyright Reserved

LTD