

Parish: Haugham, Legbourne, Little Cawthorpe, Tathwell
Title: Land known as Maltby Wood, Little Cawthorpe, Louth
Reference number: CA/7/1/320

HIGHWAYS ACT 1980, SECTION 31 (6) – DEPOSITED MAPS, HIGHWAYS STATEMENT AND HIGHWAYS DECLARATIONS

Date of deposit of map and highways statement 11.05.2011

Depositor's name and address Peter Strawson Ltd, East Ravendale Farm, East Ravendale, Grimsby, DN37 0RX

Dates of deposit of highways declarations and names and addresses of depositors NO HIGHWAYS DECLARATION HAS BEEN DEPOSITED

Date deposit expires: 10.05.2021

GEOGRAPHIC LOCATION

Grid Reference: TF 349 832

Address and postcode of buildings on the deposited land

District East Lindsey

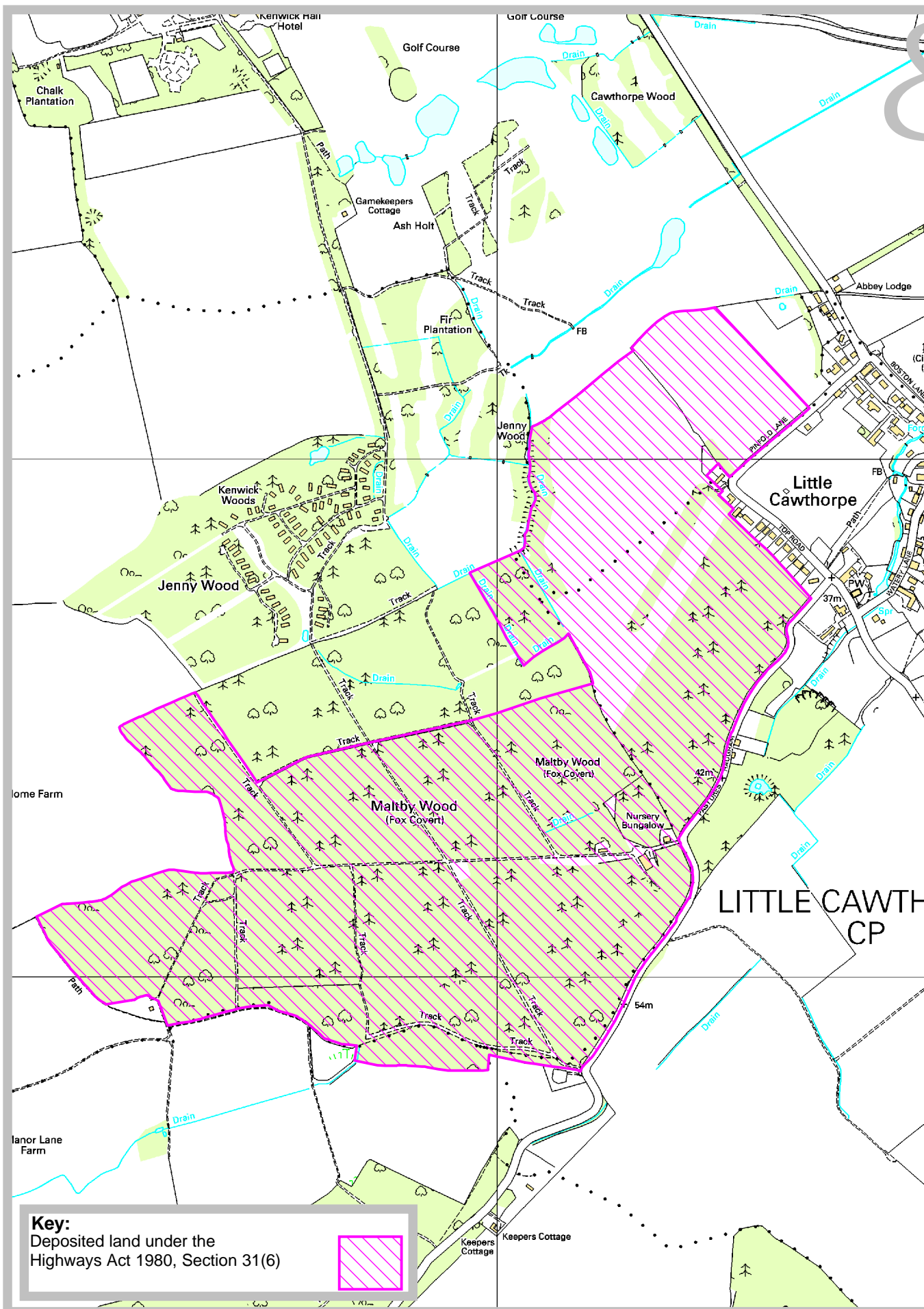
Nearest city or town Louth

ENQUIRIES ABOUT THE REGISTER OR DEPOSITS

Enquiries concerning the register or the deposits lodged with the County Council should be made to the Definitive Map Officer at Lincolnshire County Council's Public Rights of Way & Countryside Access Section by email to countryside_access@lincolnshire.gov.uk or by telephone on 01522 782070.

INFORMATION ABOUT THE REGISTER OF DEPOSITS

The County Council is required by law to keep and maintain a register of highways statements and highways declarations deposited under section 31 (6) of the Highways Act 1980 and landowner statements deposited under section 15A (1) of the Commons Act 2006 available for public inspection on its website and in a paper copy format, together with copies of the deposited documents. Details, including names, addresses and the location of land relating to an application, which may be considered to be personal information, will therefore be in the public domain. This requirement overrides any entitlement a depositor and landowner may otherwise have under the Data Protection Act 1998 to prevent the publication of such information.





DEPOSIT OF STATEMENT AND MAPSECTION 31(6) OF THE HIGHWAYS ACT 1980
(as amended by the Countryside and Rights of Way Act 2000)

TO: Lincolnshire County Council

1. Peter Strawson Ltd have been since, 6 April 1967 the sole owner within the meaning of the above section of the land known as Maltby Wood, Little Cawthorpe, Louth, Lincolnshire, LN11 8NA, more particularly delineated on the map accompanying this statement and thereon edged in red.
2. The aforementioned land lies in the Parishes of Little Cawthorpe and Tathwell & Haugham.
3. The ways coloured green on the said map have been dedicated as footpaths.
4. No other ways over the land known as Maltby Wood, Little Cawthorpe, Louth, Lincolnshire, LN11 8NA, have been dedicated as highways.
5. The deposit shall comprise this statement and accompanying map.

Signed

Name:



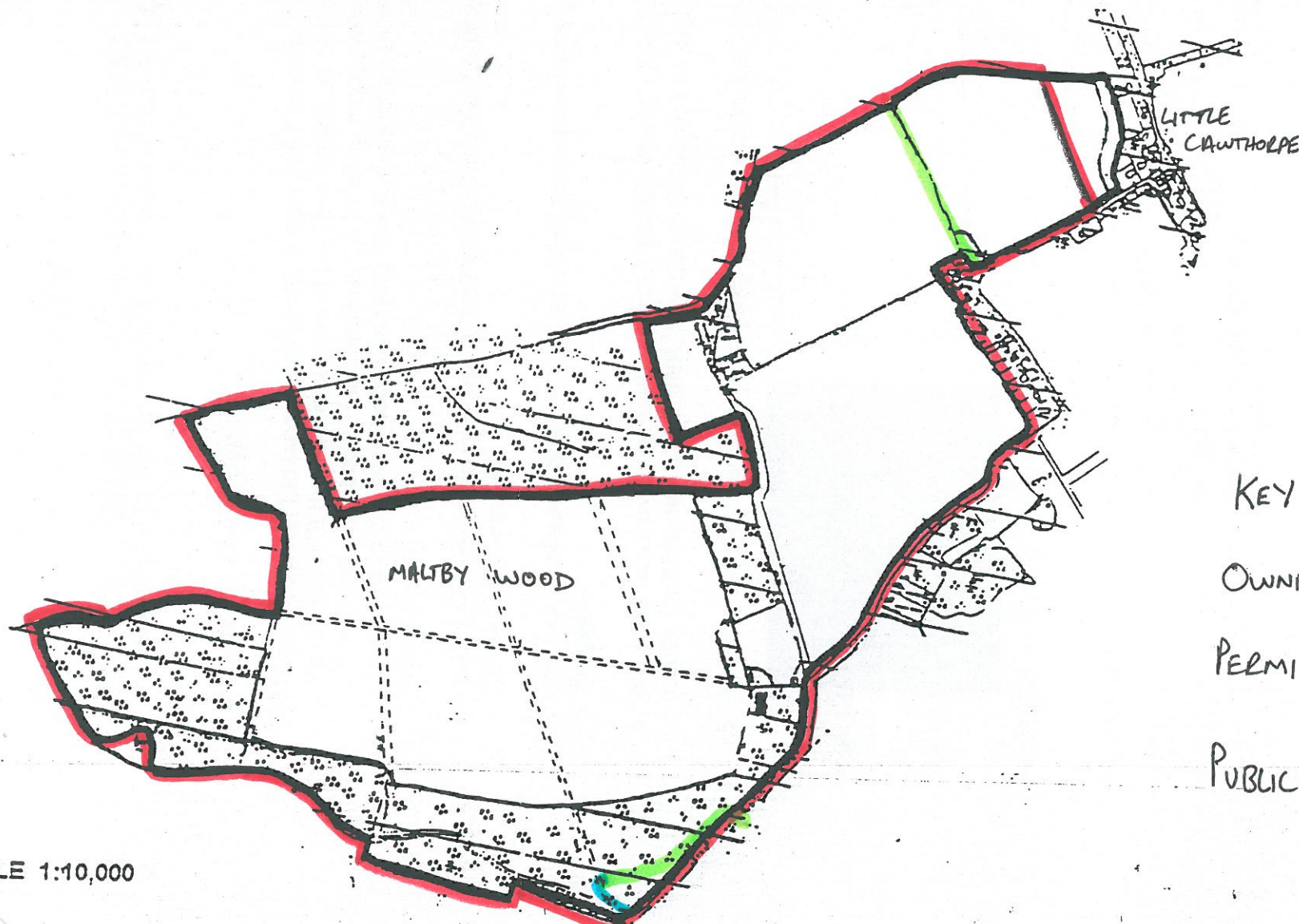
Capacity: Managing Director

Details of Landowner: Peter Strawson Ltd
East Ravendale Farm
East Ravendale
Grimsby
North East Lincolnshire
DN37 0RX

Date: 06/05/11



PETER STRAWSON LIMITED
LITTLE CAWTHORPE LAND



KEY:

OWNERSHIP BOUNDARY: —

PERMISSIVE FOOTPATH: —

PUBLIC FOOTPATH: —

SCALE 1:10,000