

DEPOSIT OF STATEMENT AND MAP

SECTION 31(6) OF THE HIGHWAYS ACT 1980

To: LINCOLNSHIRE COUNTY COUNCIL

1. I James Delanoix Tointon, am a Director of Manby Showground Limited (Co Reg No 00895443) ("the Company") who is the owner within the meaning of the above section of part of the land known as Manby Airfield, Manby, Lincolnshire and further I, James Delanoix Tointon am the owner within the meaning of the above section of the remainder of the land known as Manby Airfield, Manby, Lincolnshire and all such land herein before described owned by myself and the Company is more particularly delineated on the map accompanying this statement and thereon edged red ("the Land").
2. The Land lies in the Parishes of Great Carlton and Little Carlton.
3. No ways, footpaths, bridleways over the Land have been dedicated as highways.
4. The deposit shall comprise of this statement and accompanying Map.

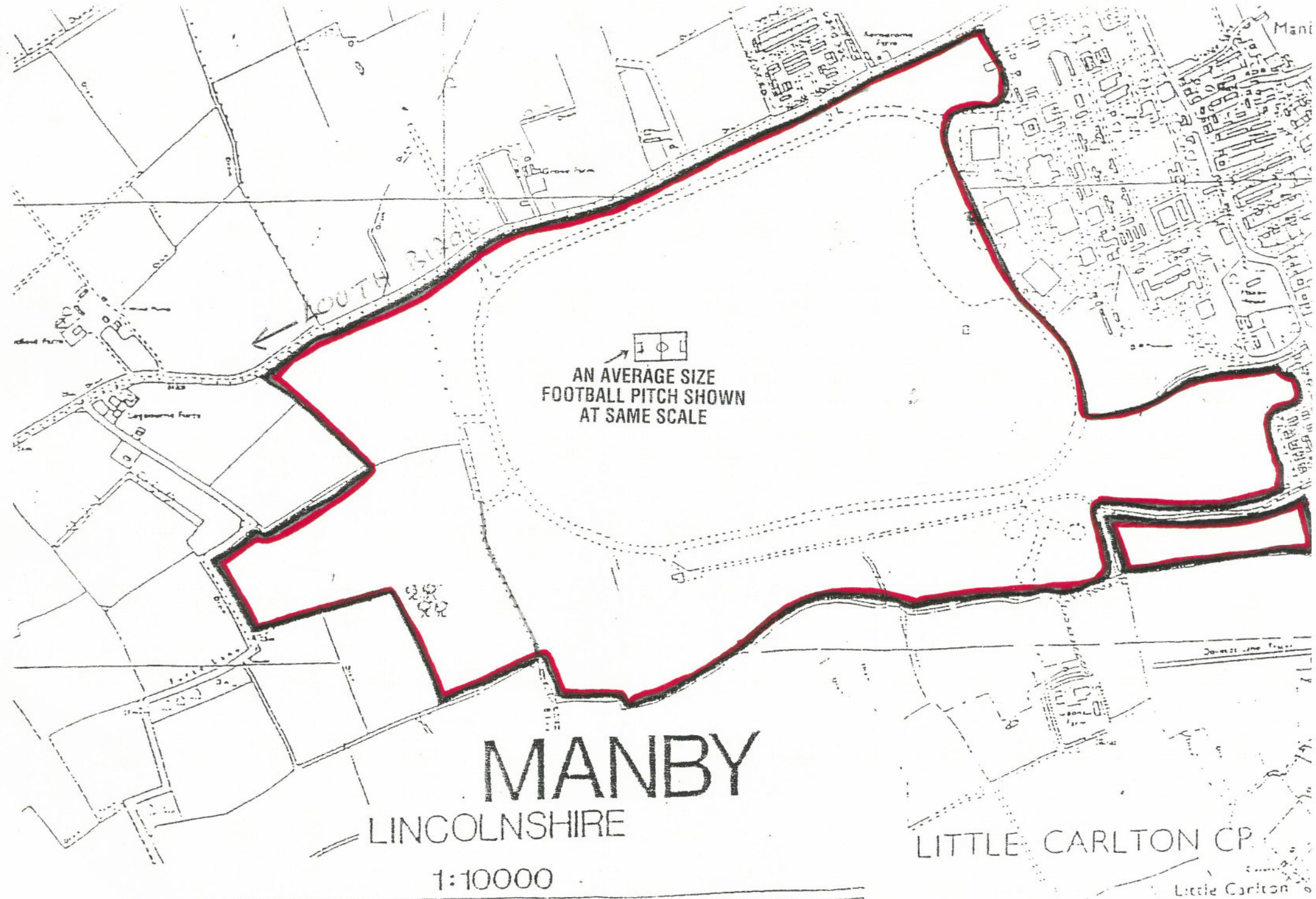
SIGNED: [Redacted Signature]

DATE: 30/4/10

James Delanoix Tointon

Print Name: JAMES TOINTON

Address: SUNNY BAY
 PILFOLD LANE
 LITTLE CARLTON
 LUTON,
 LINCS



SOUTH BRIDGE


AN AVERAGE SIZE
FOOTBALL PITCH SHOWN
AT SAME SCALE

MANBY

LINCOLNSHIRE

LITTLE CARLTON CP.

1:10000



19011

Little Carlton

STATUTORY DECLARATION

SECTION 31(6) OF THE HIGHWAYS ACT 1980
(as amended by the Countryside and Rights of Way Act 2000)

To: LINCOLNSHIRE COUNTY COUNCIL

1. I James Delanoix Tointon, am a Director of Manby Showground Limited (Co Reg No 00895443) ("the Company") which is the owner of part of the land known as Manby Airfield, Manby, Lincolnshire and further I myself own the remainder of the Land known as Manby Airfield, Manby, Lincolnshire, all of such land owned by the Company and myself is more particular delineated on the map marked "Map 1" accompanying this Declaration and thereon edged red (the "Land").
2. On the 6th May 2010, I deposited with Lincolnshire County Council, being the appropriate Council, a statement accompanied by a map delineating the Land by red edging which stated that no ways, footpaths or bridleways over the Land had been dedicated as highways.
3. Since depositing the Statement and Map the Local Authority have notified me of the existence of a bridleway which crosses the Land which is shown on the map marked "Map 2" annexed to this Declaration. I admit the existence of this bridleway ("the Bridleway") as delineated on Map 2.
4. Since the Statement dated 30th April 2010 except for the Bridleway no ways, footpaths or bridleways over the Land have been dedicated as highways and at the present time neither the Company nor myself have any intention of dedicating any public rights of way (other than the Bridleway) over the Land whatsoever.

AND I MAKE this solemn declaration on the 15th day of December 2010 conscientiously believing it to be true and by virtue of the Statutory Declarations Act 1835.

Signature of landowner ...



(Name of landowner - print)

JAMES TOINTON

DECLARED at 9 CORNMARKET, LOUTH

in the County of Lincolnshire

this 15th day of December 2010

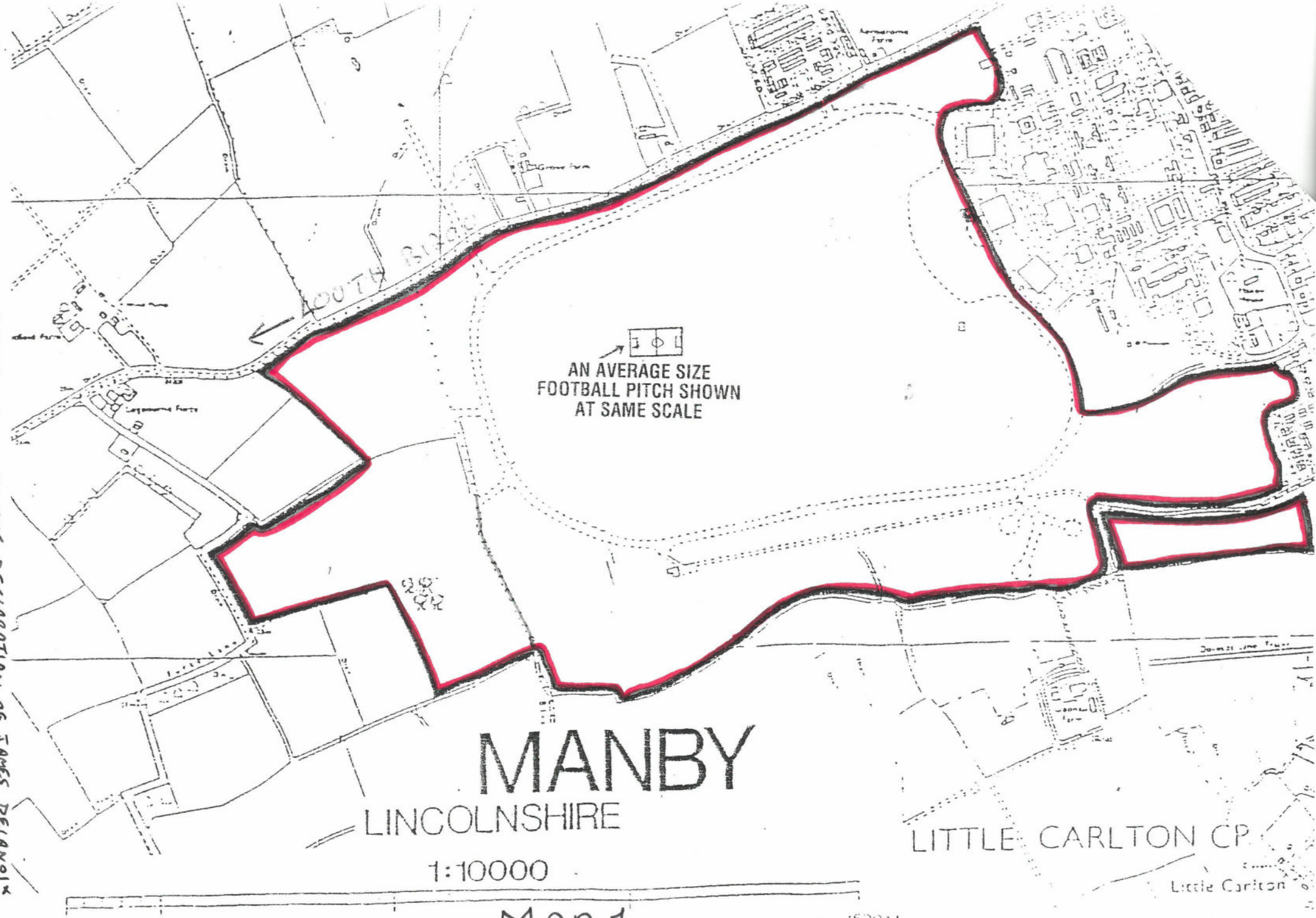
Before me



~~Solicitor/Commissioner for Oaths~~

Patrick Murray Purves
Bridge McFarland
9 Cornmarket, Louth
Lincolnshire LN11 9PY
Solicitor Partner

THIS IS THE DOCUMENT "MAP 1" REFERRED TO IN THE DECISION OF JAMES DELANOIX
TOWTON DECARED THIS 15/12/10 BEGONS



AN AVERAGE SIZE
FOOTBALL PITCH SHOWN
AT SAME SCALE

MANBY

LINCOLNSHIRE

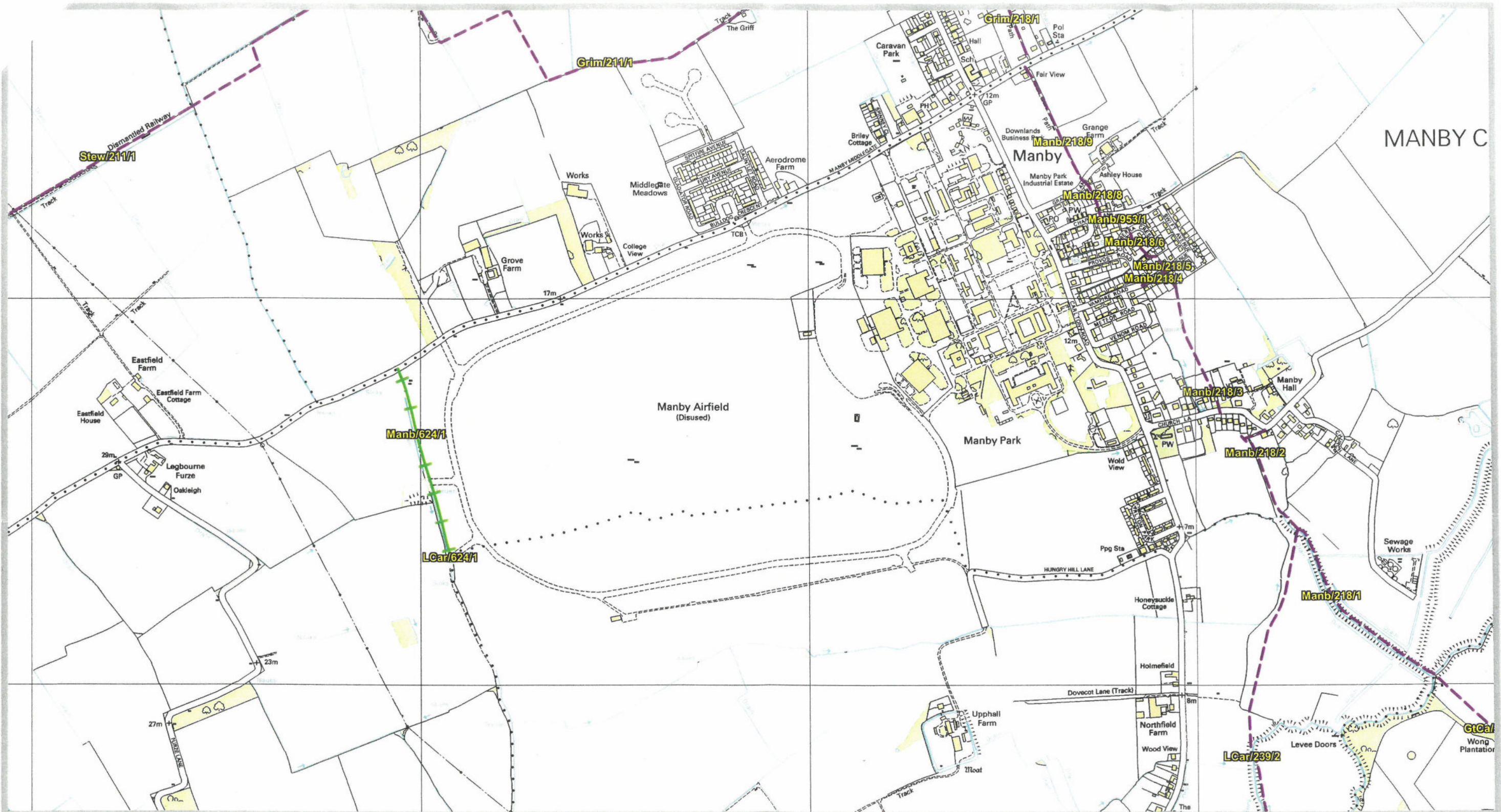
1:10000

LITTLE CARLTON CP

Little Carlton

MAP 1

MAP 2



Lincolnshire
COUNTY COUNCIL

Rights of Way & Countryside Access
Director of Development: RA Wills
City Hall, Orchard Street,
Lincoln LN1 1DN

Title: Working Copy of the Definitive Map

Ref: Public Rights of Way

Compiled by: JW
Date: 11 May 2010

OS Grid Ref: TF 3863 8654
scale: 1:10,000

Key:	Public Footpath	
	Public Bridleway	
	Restricted Byway	
	Byway (BOAT)	

This map is for information only and should not be regarded as the Definitive Map of Rights of Way.

THIS IS THE DOCUMENT "MAP 2" REFERRED TO IN THE
DECLARATION OF JAMES DELANOIX TOYNTON DECLARED
THIS 15/12/10 BEFORE ME [REDACTED] A SOLICITOR

Reproduced from Ordnance Survey with the permission of the Controller of HMSO © Crown Copyright. Licence number 100025370.