

TSE2



DEPOSIT OF STATEMENT AND MAP

SECTION 31 (6) OF THE HIGHWAYS ACT 1980

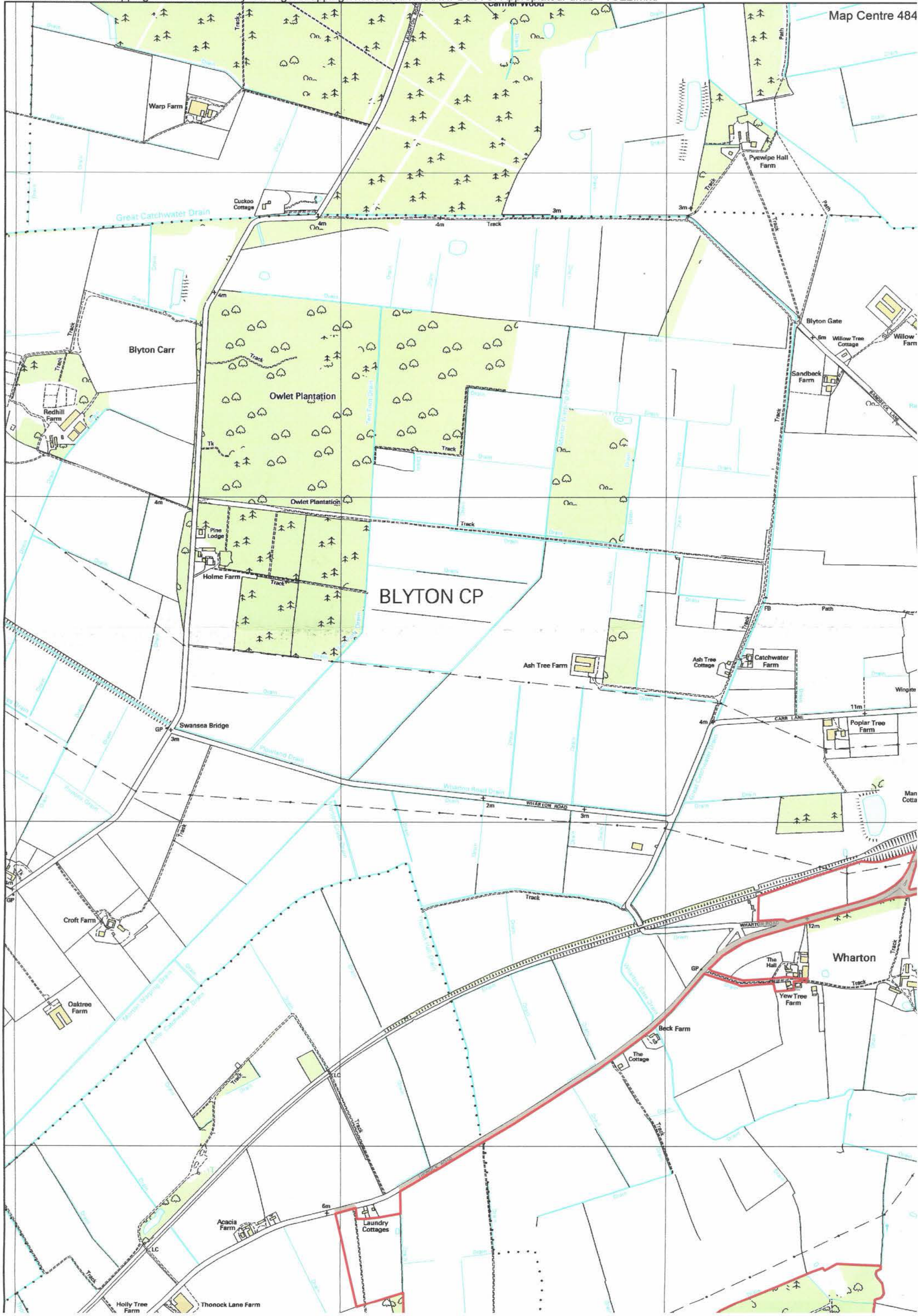
(as amended by the Countryside and Rights of Way Act 2000)

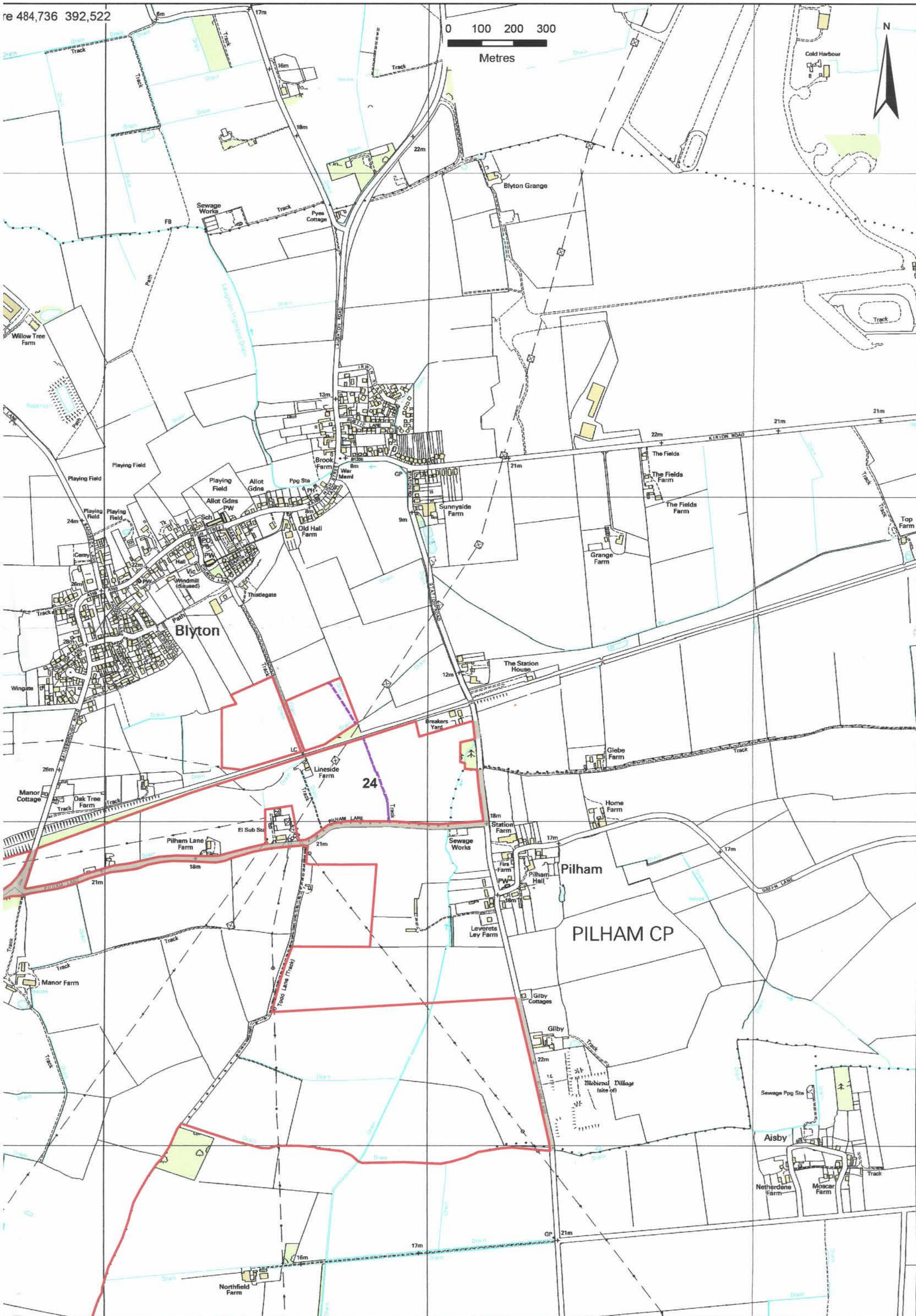

To: LINCOLNSHIRE COUNTY COUNCIL

1. We are and have been since 2005 the owners within the meaning of the above section of the land known as part of the Thonock & Somerby Estates more particularly delineated on the map (marked TSE2) accompanying this statement and thereon edged red.
2. The aforementioned land lies in the Parishes of Blyton, Pilham, Corringham, and Thonock.
3. The ways coloured brown on the said map have been dedicated as highways with vehicular status.
4. The ways coloured purple on the said map have been dedicated as footpaths.
5. No other ways over the land have been dedicated as highways.
6. The deposit shall comprise the statement and accompanying map.

Signed		Signed	
Address	Sir Nicholas Henry Ponsonby Bacon Bt Raveningham Hall Raveningham Norfolk NR14 6NS	Address	Geoffrey Thomas Carwardine Probert Bevills Sudbury Road Bures, Suffolk CO8 5JW

Signed		Signed	
	(Witness)		(Witness)
Name	W. A. C. INGLIS	Name	W. A. C. INGLIS
Address	8, Barb Street, Wickham LU2 1DS	Address	8 Barb Street, Wickham LU2 1DS
Occupation	Chartered Surveyor & Land Agent	Occupation	Chartered Surveyor & Land Agent
Dated this	25 th		day of September 2013





Blyton

Pilham

PILHAM CP

24

Pilham Lane

GREEN LANE

Aisby

Northfield Farm

Moscar Farm

Netherdene Farm

Gilby Cottages

Gilby

Leverets Ley Farm

Sewage Works

Station Farm

18m

17m

17m

17m

17m

17m

17m

17m

17m

17m

17m

17m

17m

17m

17m

17m

17m

17m

17m

17m

17m

17m

17m

17m

17m

17m

17m

17m

17m

17m

17m

17m

17m

17m

17m

17m

17m

17m

17m

17m

17m

17m

17m

17m

17m

17m

17m

17m

17m

17m

17m

17m

17m

17m

17m

17m

17m

17m

17m

17m

17m

17m

17m

17m

17m

17m

17m

17m

17m

17m

17m

17m

17m

17m

17m

17m

17m

17m

17m

17m

17m

17m

17m

17m

17m

17m

17m

17m

17m

17m

17m

17m

17m

17m

17m

17m

17m

17m

17m

17m

17m

17m

17m

17m

17m

17m

17m

17m

17m

17m

17m

17m

17m

17m

17m

17m

17m

17m

17m

17m

17m

17m

17m

17m

17m

17m

17m

17m

17m

17m

17m

17m

17m

17m

17m

17m

17m

17m

17m

17m

17m

17m

17m

17m

17m

17m

17m

17m

17m

17m

17m

17m

17m

17m

17m

17m

17m

17m

17m

17m

17m

17m

17m

17m

17m

17m

17m

17m

17m

17m

17m

17m

17m

17m

17m

17m

17m

17m

17m

17m

17m

17m

17m

17m

17m

17m

17m

17m

17m

17m

17m

17m

17m

17m

17m

17m

17m

17m

17m

17m

17m

17m

17m

17m

17m

17m

17m

17m

17m

17m

17m

17m

17m

17m

17m

17m

17m

17m

17m

17m

17m

17m

17m

17m

17m

17m

17m

17m

17m

17m

17m

17m

17m

17m

17m

17m

17m

17m

17m

17m

17m

17m

17m

17m

17m

17m

17m

17m

17m

17m

17m

17m

17m

17m

17m

17m

17m

17m

17m

17m

17m

17m

17m

17m

17m

17m

17m

17m

17m

17m

17m

17m

17m

17m

17m

17m

17m

17m

17m

17m

17m

17m

17m

17m

17m

17m

17m

17m

17m

17m

17m

17m

17m

17m

17m

17m

17m

17m

17m

17m

17m

17m

17m

17m

17m

17m

17m

17m

17m

17m

17m

17m

17m

17m

17m

17m

17m

17m

17m

17m

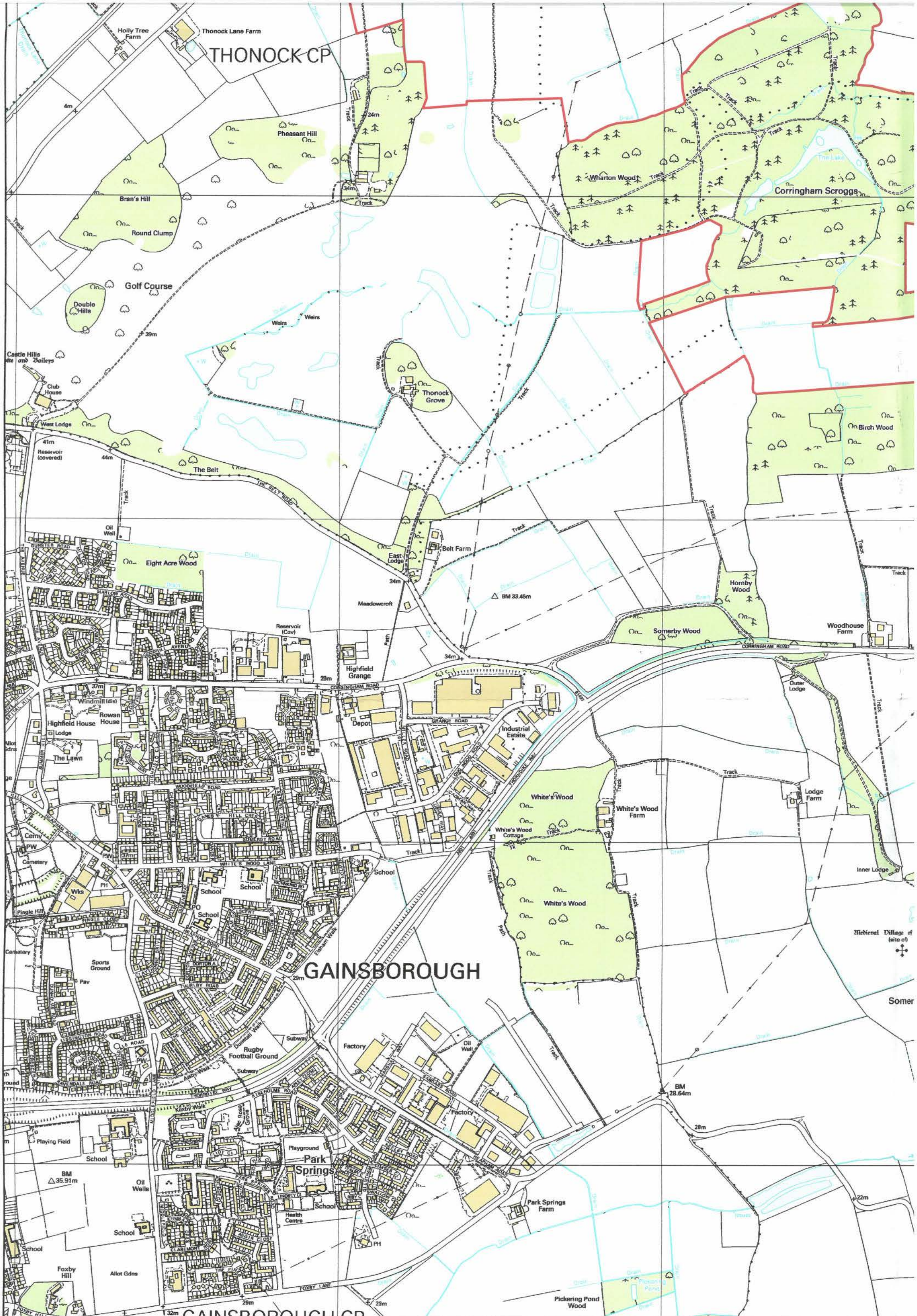
17m

17m

17m

17m

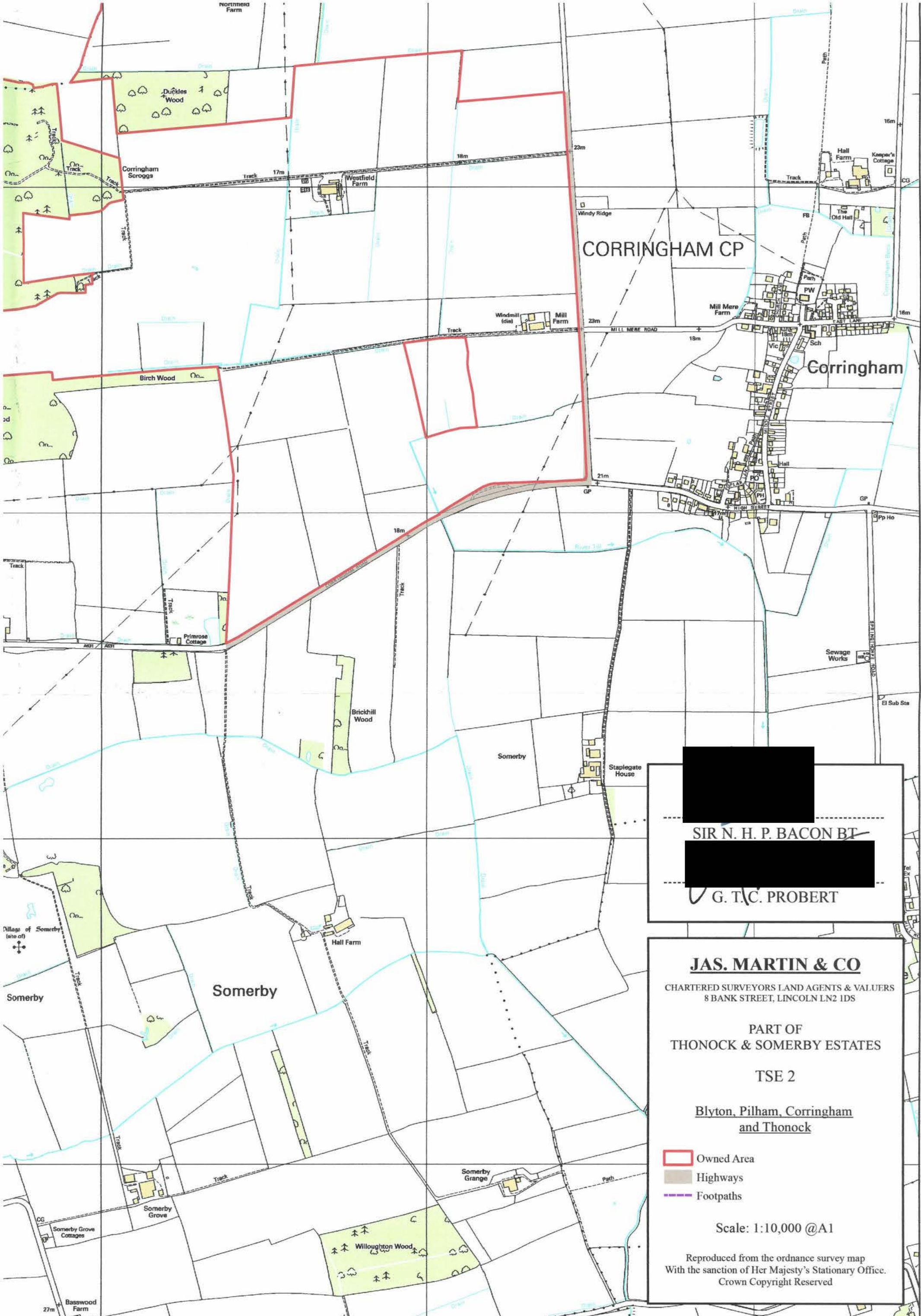
17m





THONOCK CP

GAINSBOROUGH

GAINSBOROUGH CP




 SIR N. H. P. BACON BT

 G. T. C. PROBERT

JAS. MARTIN & CO
 CHARTERED SURVEYORS LAND AGENTS & VALUERS
 8 BANK STREET, LINCOLN LN2 1DS

 PART OF
 THONOCK & SOMERBY ESTATES

 TSE 2

Blyton, Pilham, Corringham
 and Thonock

 Owned Area
 Highways
 Footpaths

 Scale: 1:10,000 @A1

 Reproduced from the ordnance survey map
 With the sanction of Her Majesty's Stationary Office.
 Crown Copyright Reserved

**Application Form for Deposits under Section 31(6) of the Highways Act 1980
and section 15A(1) of the Commons Act 2006**

**PART A: Information relating to the applicant and land to which the
application relates.**

1. Name of appropriate authority to which the application is addressed:-
Lincolnshire County Council
2. Names and full addresses (including postcodes) of the applicants:-

Sir N. H. P. Bacon Bt	G. T.C. Probert
Raveningham Hall	Bevills
Raveninhgham	Sudbury Road
Norfolk	Bures, Suffolk
NR14 6NS	CO8 5JW
3. Status of applicants:-
We are the owners of the land described in paragraph 4.
4. Insert description of the land to which the application relates:-
Part of the Thonock & Somerby Estates more particularly delineated on the map (marked TSE2) accompanying this deposit and thereon edged red.
5. Ordnance Survey six-figure grid reference of a point within the area of land to which the application relates:-
SK 850930
6. This deposit comprises the following statement and declaration:-

PART B: Statement under Section 31(6) of the Highways Act 1980.

N/A. Statement previously submitted on 26 September 2013.

PART C: Declaration under Section 31(6) of the Highways Act 1980.

1. We, Sir N. H. P. Bacon Bt and and G. T. C. Probert, are the owners of the land described in paragraph 4 of Part A of this form and shown edged in red on the map accompanying this declaration.
2. On the 26th day of September, 2013 we, Sir N. H. P. Bacon Bt and G. T. C. Probert, deposited with the Lincolnshire County Council, being the appropriate council, a statement accompanied by a map (TSE2) showing our property, Part of the Thonock and Somerby Estates edged red which stated that:-
 - the ways shown brown on that map and on the map accompanying this declaration had been dedicated as highways with vehicular status

- the ways shown purple on that map and on the map accompanying this declaration had been dedicated as footpaths
- no other ways had been dedicated as highways over our property, Part of the Thonock and Somerby Estates.

3. N/A.

4. No additional ways have been dedicated over the land edged red on the map accompanying this declaration since the statement dated 26th September, 2013 referred to in paragraph 2 above other than those highways, and footpaths marked in the appropriate colour on the map accompanying this declaration and at the present time we, Sir N. H. P. Bacon Bt and G. T. C. Probert, have no intention of dedicating any more public rights of way over the property.

PART D: Statement under Section 15A(1) of the Commons Act 2006.

N/A.

PART E: Additional information relevant to the application.

None.

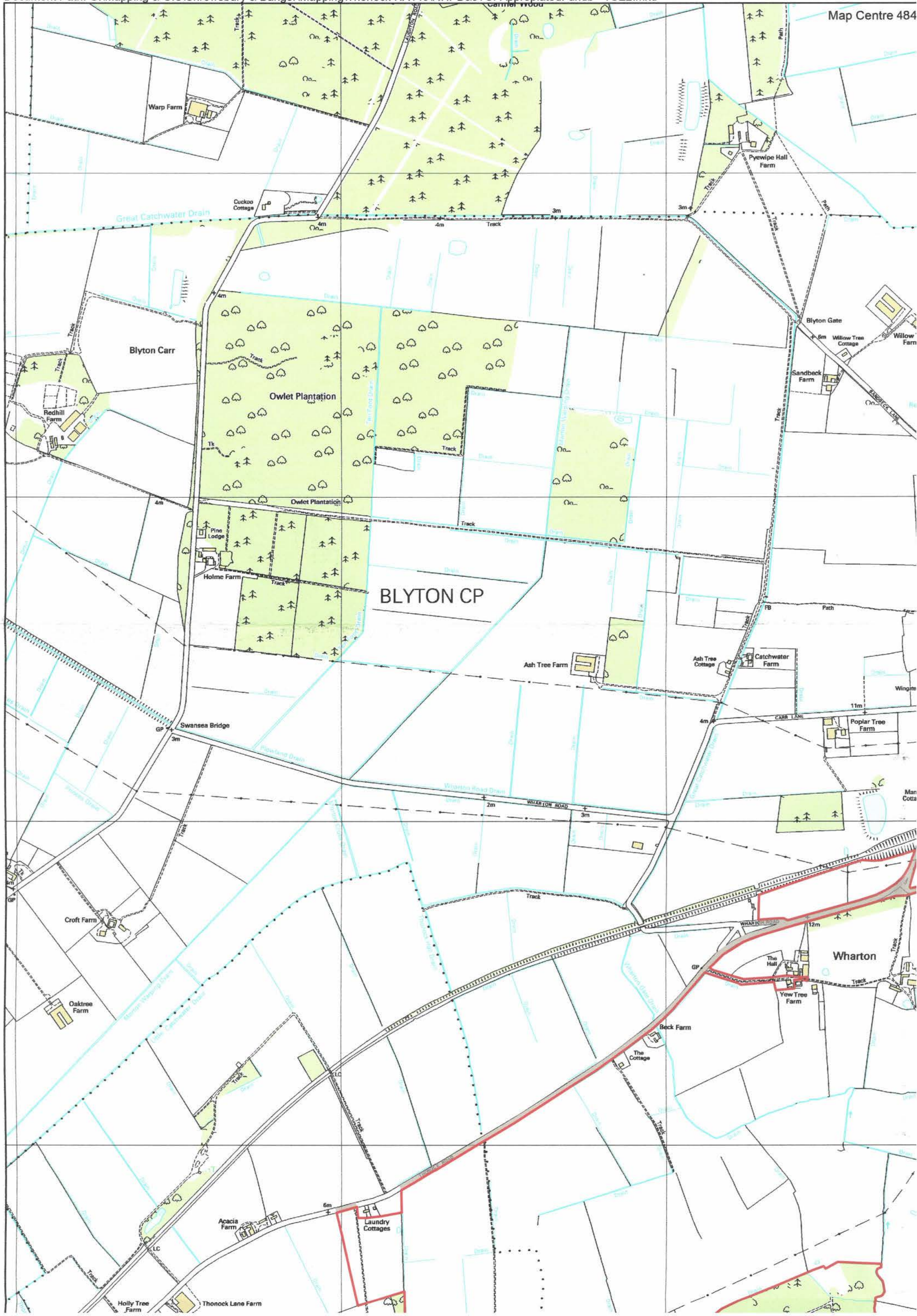
PART F: Statement of Truth

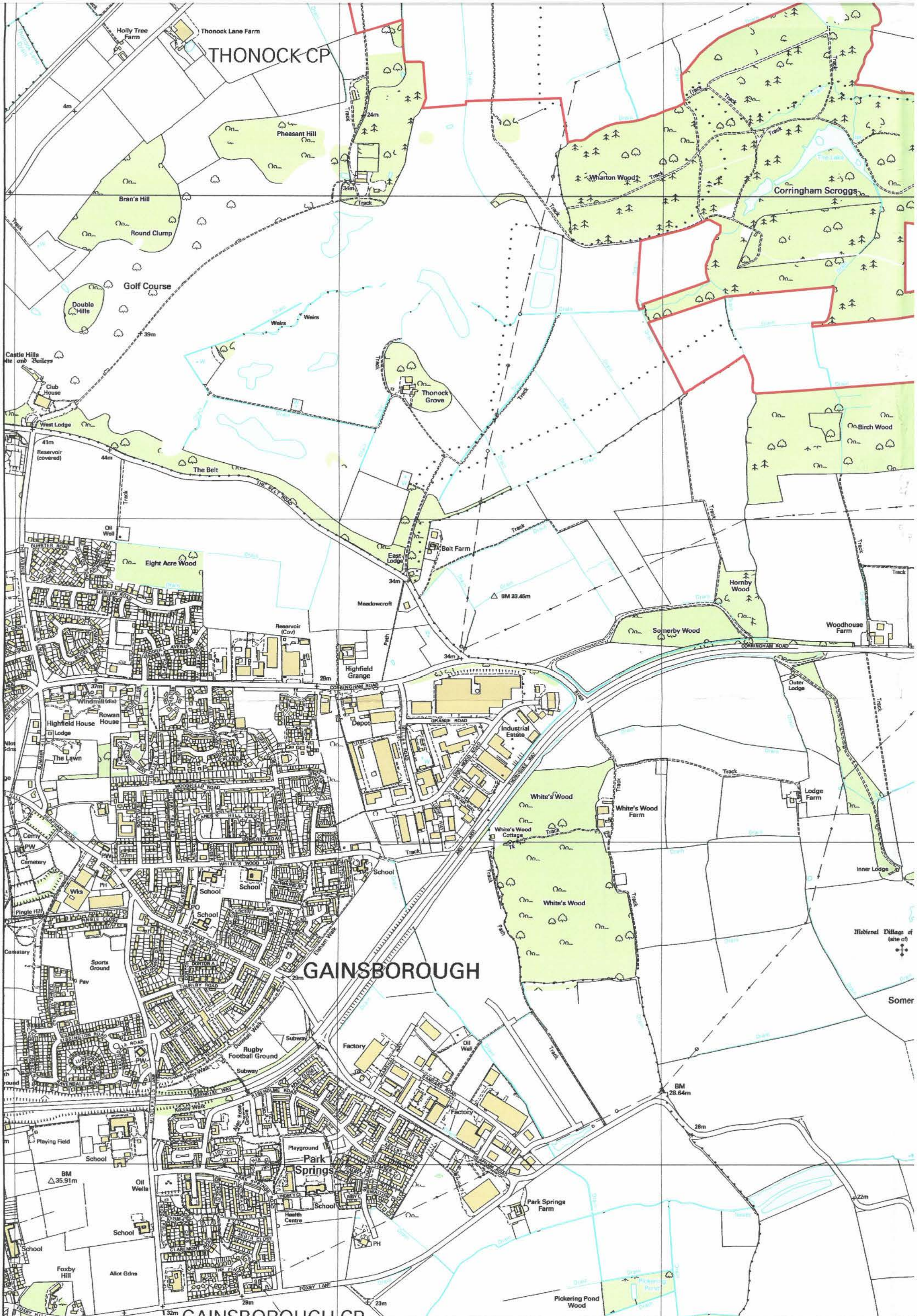
Warnings: If you dishonestly enter information or make a statement that you know is, or might be, untrue or misleading, and intend by doing so to make a gain for yourself or another person, or to cause loss or the risk of loss to another person, you may commit the offence of fraud under section 1 of the Fraud Act 2006, the maximum penalty for which is 10 years' imprisonment or an unlimited fine or both.

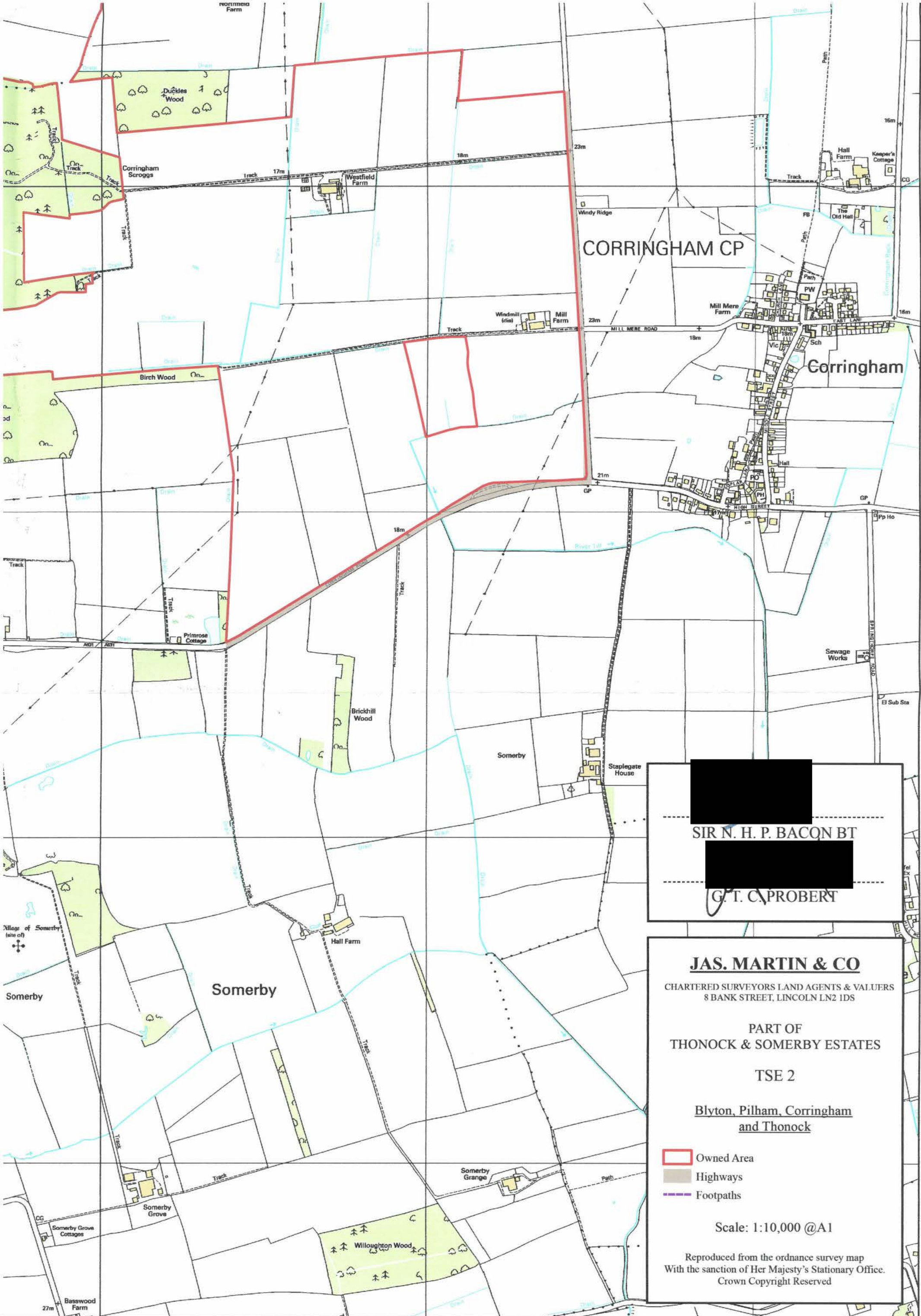
WE BELIEVE THAT THE FACTS AND MATTERS CONTAINED IN THIS FORM ARE TRUE



Signed  Signed 
 Sir Nicholas Henry Ponsonby Bacon Bt Geoffrey Thomas Carwardine Probert
HICKMAN

Date *2nd October 2013* Date *2nd October 2013*








 SIR N. H. P. BACON BT

 G. T. C. PROBERT

JAS. MARTIN & CO
 CHARTERED SURVEYORS LAND AGENTS & VALUERS
 8 BANK STREET, LINCOLN LN2 1DS

 PART OF
 THONOCK & SOMERBY ESTATES

 TSE 2

Blyton, Pilham, Corringham
 and Thonock

 [Red Box] Owned Area
 [Brown Box] Highways
 [Purple Box] Footpaths

 Scale: 1:10,000 @A1

 Reproduced from the ordnance survey map
 With the sanction of Her Majesty's Stationary Office.
 Crown Copyright Reserved

**Application Form for Deposits under Section 31(6) of the Highways Act 1980
and section 15A(1) of the Commons Act 2006**

PART A: Information relating to the applicant and land to which the application relates.

1. Name of appropriate authority to which the application is addressed:-
Lincolnshire County Council

2. Names and full addresses (including postcodes) of the applicants:-

Sir N. H. P. Bacon Bt	G. T.C. Probert
Raveningham Hall	Bevills
Raveningham	Sudbury Road
Norfolk	Bures, Suffolk
NR14 6NS	CO8 5JW

3. Status of applicants:-
We are the owners of the land described in paragraph 4.

4. Insert description of the land to which the application relates:-
Part of the Thonock & Somerby Estates more particularly delineated on the map (marked TSE2A) accompanying this deposit and thereon edged red.

5. Ordnance Survey six-figure grid reference of a point within the area of land to which the application relates:-
SK 850930

6. This deposit comprises the following statement and declaration:-

PART B: Statement under Section 31(6) of the Highways Act 1980.

N/A.

PART C: Declaration under Section 31(6) of the Highways Act 1980.

1. We, N. H. P. Bacon Bt and G. T. C. Probert, are the owners of the land described in paragraph 4 of Part A of this form and shown edged in red on the map accompanying this declaration (marked TSE2A).

2. On the 26th September 2013 we deposited with Lincolnshire County Council, being the appropriate council, a statement accompanied by a map (marked TSE2) showing our property known as Part of the Thonock and Somerby Estates edged in red, which stated that:
 - The aforementioned land lies in the Parishes of Blyton, Pilham, Corringham, and Thonock.
 - The ways coloured brown on the said map have been dedicated as highways with vehicular status.
 - The ways coloured purple on the said map have been dedicated as footpaths.
 - No other ways over the land have been dedicated as highways over our property.

3. On the 2nd day of October 2013 we deposited with Lincolnshire County Council, being the appropriate council, a declaration dated 2nd October 2013, stating that no additional ways had been dedicated as public rights of way since the deposit of the statement referred to in paragraph 2 above.
4. No additional ways have been dedicated over the land edged red on the map (marked TSE2A) accompanying this declaration/referenced in paragraph 1 above since the statement dated 26th September 2013 referred to in paragraph 2 above and at the present time we, N. H. P. Bacon Bt and G. T. C. Probert, have no intention of dedicating any more public rights of way over the property.

PART D: Statement under Section 15A(1) of the Commons Act 2006.

We, N. H. P. Bacon Bt and G. T. C. Probert, are the owners of the land described in paragraph 4 of Part A of this form and shown edged in red on the map (marked TSE2A) accompanying this statement.

We, N. H. P. Bacon Bt and G. T. C. Probert wish to bring to an end any period during which persons may have indulged as of right in lawful sports and pastimes on the whole or any part of the land shown edged red on the accompanying map (marked TSE2A).

PART E: Additional information relevant to the application.

None.

PART F: Statement of Truth

Warnings: If you dishonestly enter information or make a statement that you know is, or might be, untrue or misleading, and intend by doing so to make a gain for yourself or another person, or to cause loss or the risk of loss to another person, you may commit the offence of fraud under section 1 of the Fraud Act 2006, the maximum penalty for which is 10 years' imprisonment or an unlimited fine or both.

WE BELIEVE THAT THE FACTS AND MATTERS CONTAINED IN THIS FORM ARE TRUE

Signed



Nicholas Hickman Pensonby Bacon Bt

Signed



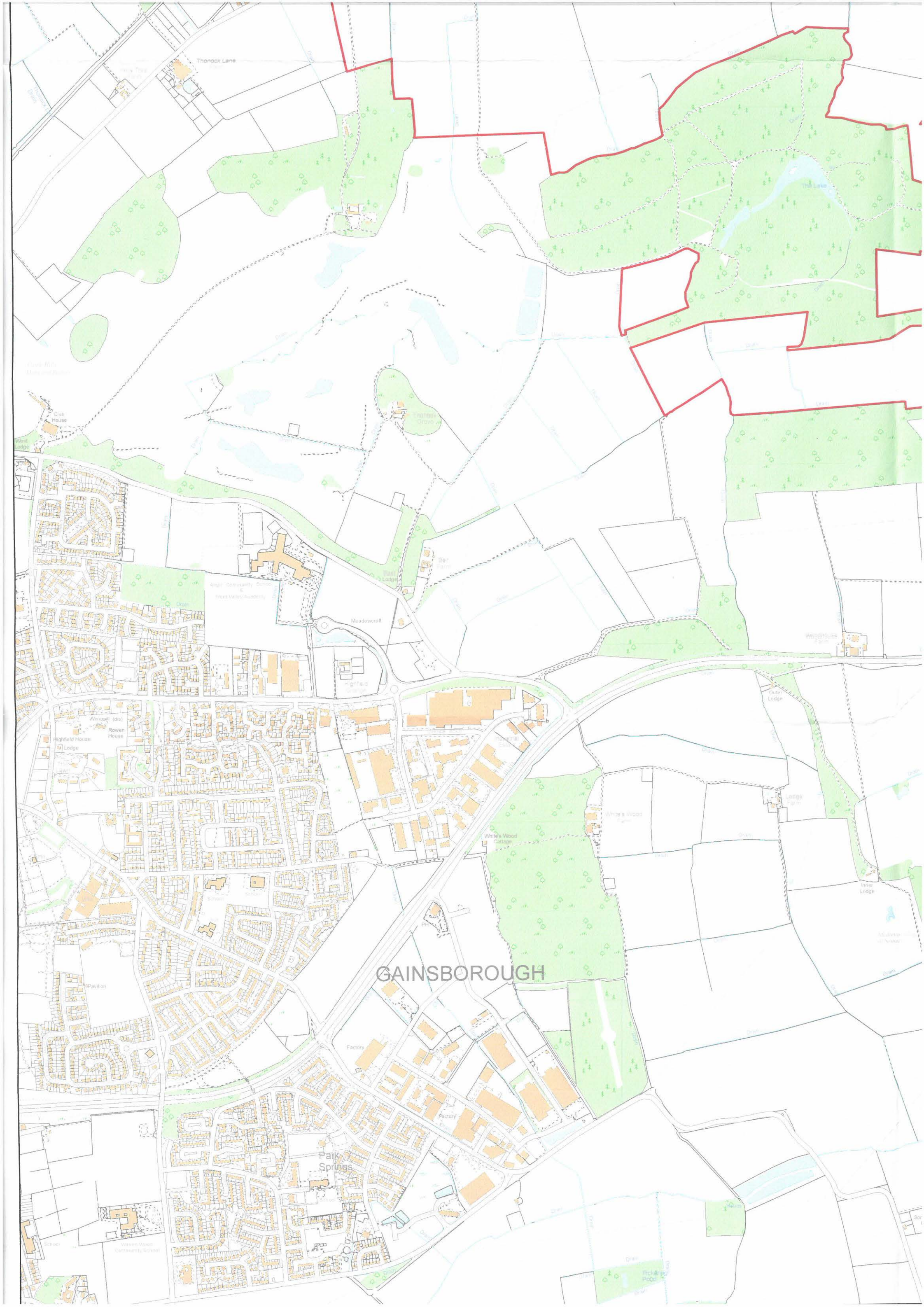
Geoffrey Thomas Carwardine Probert

Date

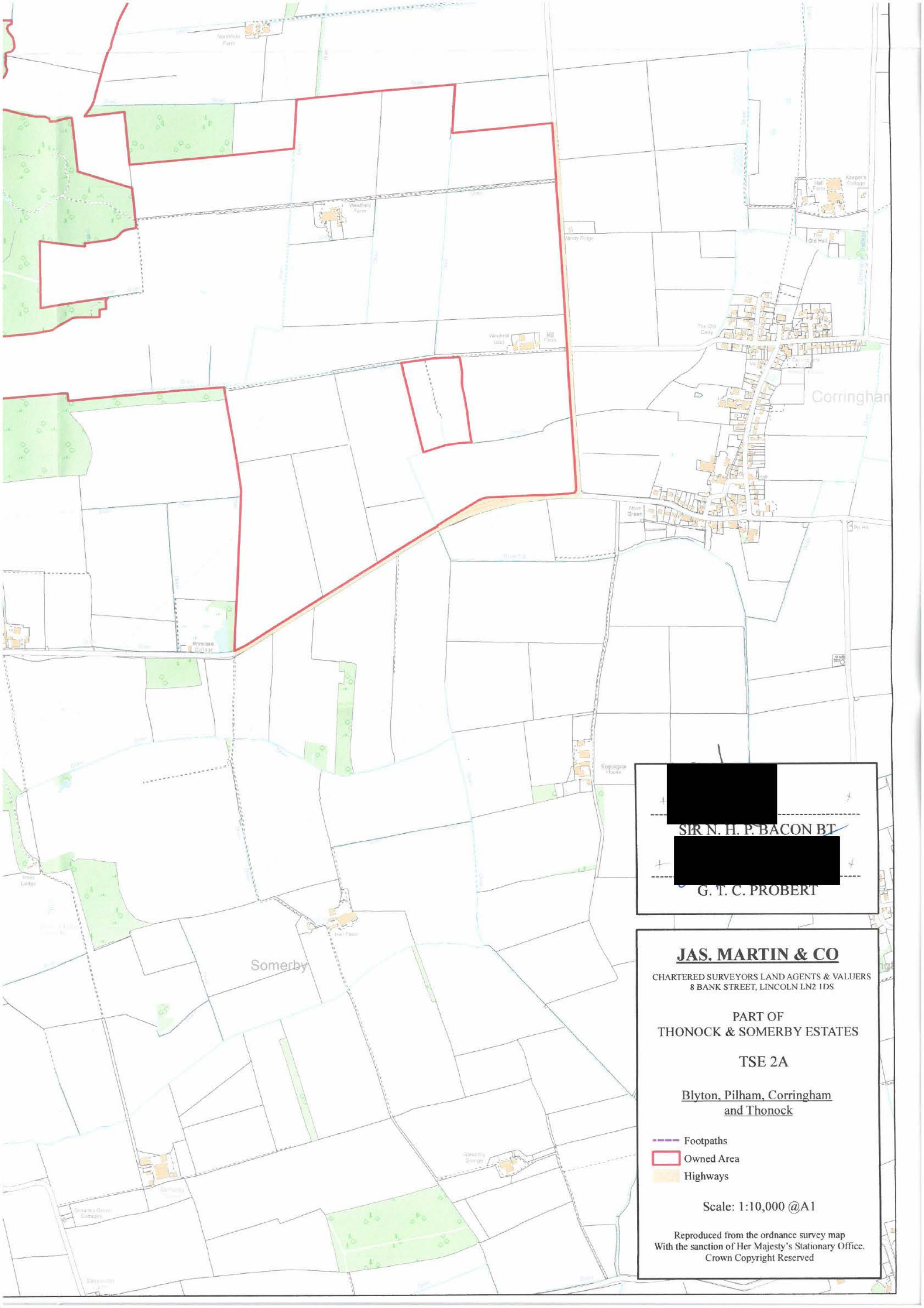
24-03-21

Date

24-03-21



GAINSBOROUGH



SIR N. H. P. BACON BT

G. T. C. PROBERT




JAS. MARTIN & CO

CHARTERED SURVEYORS LAND AGENTS & VALUERS
8 BANK STREET, LINCOLN LN2 1DS

PART OF
THONOCK & SOMERBY ESTATES

TSE 2A

Blyton, Pilham, Corringham
and Thonock

-  Footpaths
-  Owned Area
-  Highways

Scale: 1:10,000 @A1

Reproduced from the ordnance survey map
With the sanction of Her Majesty's Stationary Office.
Crown Copyright Reserved