


South Holland Internal Drainage Board



Marsh Reeves
Foxes Lowe Road
Holbeach
SPALDING Lines
PE12 7PA

**DEPOSIT OF STATEMENT AND MAP
SECTION 31(6) OF THE HIGHWAYS ACT 1980
(as amended by the Countryside and Rights of Way Act 2000)**

TO: LINCOLNSHIRE COUNTY COUNCIL

1 The South Holland Internal Drainage Board is the owner of various areas of land, more particularly delineated on the maps accompanying this statement and thereon edged red.

Some of the land has been awarded to the Board's predecessor under three Acts of Parliament.

- South Holland Drainage Act 1793
- South Holland Embankment Act 1793
- Moulton and Salt Marsh Act 1873

and other land obtained by later purchases.

2 The aforementioned land lies in the South Holland Internal Drainage District situated adjacent to The Wash in South Lincolnshire.

3 The ways coloured brown on the said map have been dedicated as highways with vehicular status.

4 The ways coloured green on the said map have been dedicated as bridleways.

5 The ways coloured purple on the said map have been dedicated as footpaths.

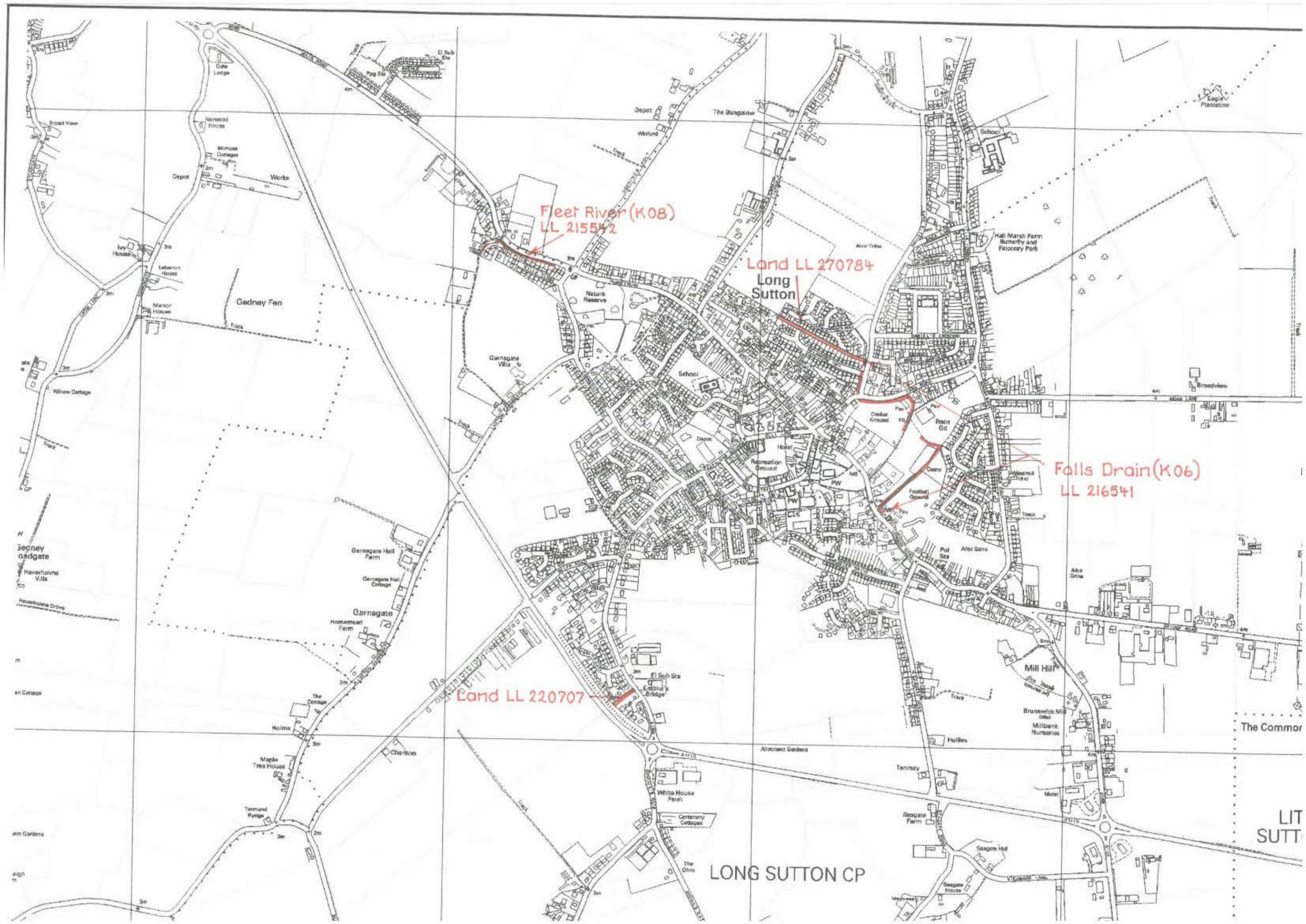
6 The deposit shall comprise this statement and nine accompanying maps.

SIGNED


P J CAMAMILE - CHIEF EXECUTIVE OFFICER

DATE

20-07-2007



Fleet River (K08)
LL 215542

Land LL 270784
Long Sutton

Falls Drain (K06)
LL 216541

Land LL 220707

LONG SUTTON CP

LIT
SUTT

LONG SUTTON CP

Falls Drain (H13)
LL 216429

Hundred Drain (H20)
LL 214515

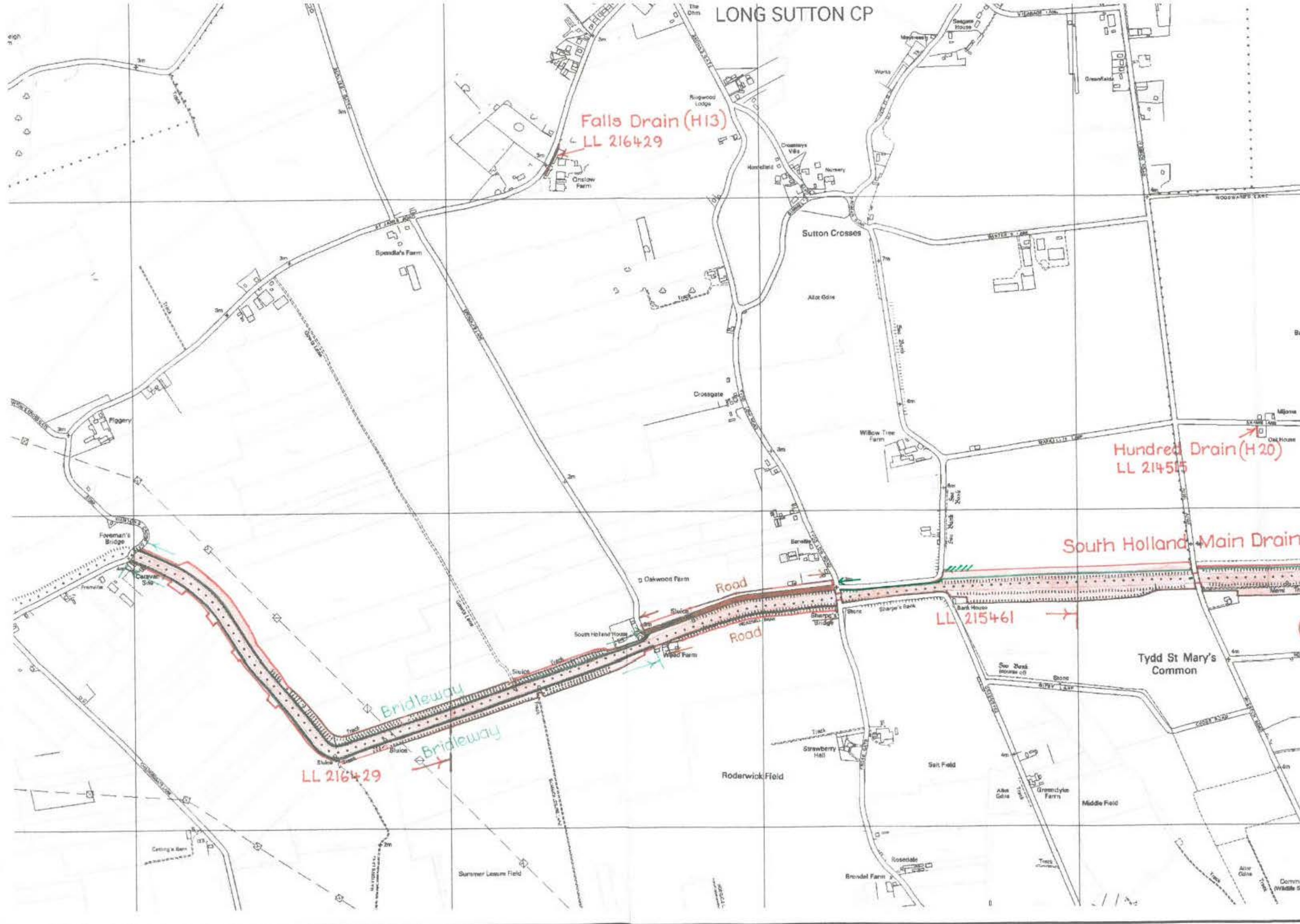
South Holland Main Drain

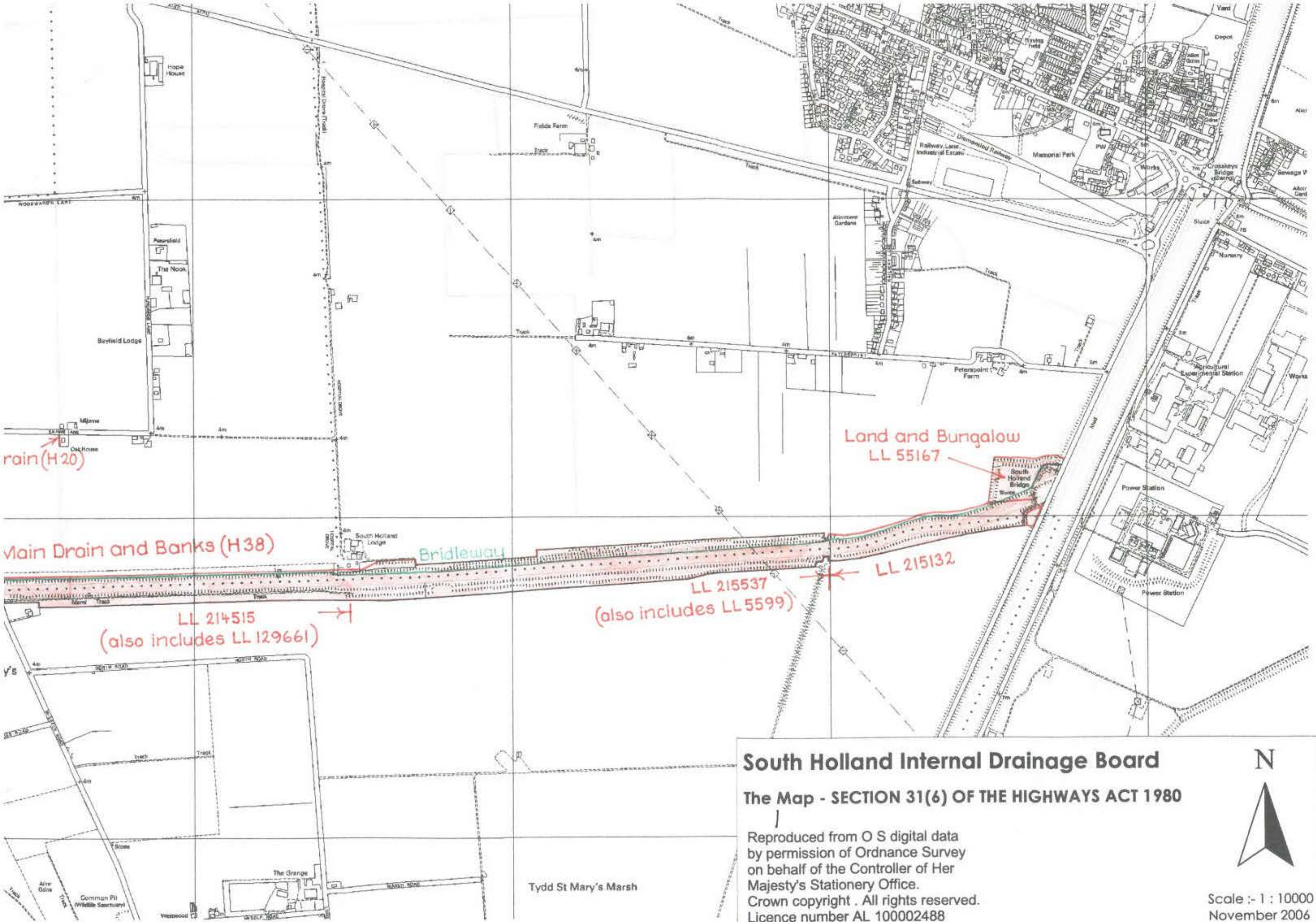
LL 215461

LL 216429

Bridleway

Bridleway





rain (H20)

Main Drain and Banks (H38)

Bridleway

Land and Bungalow
LL 55167

LL 214515
(also includes LL 129661)

LL 215537
(also includes LL 5599)

LL 215132

Tydd St Mary's Marsh

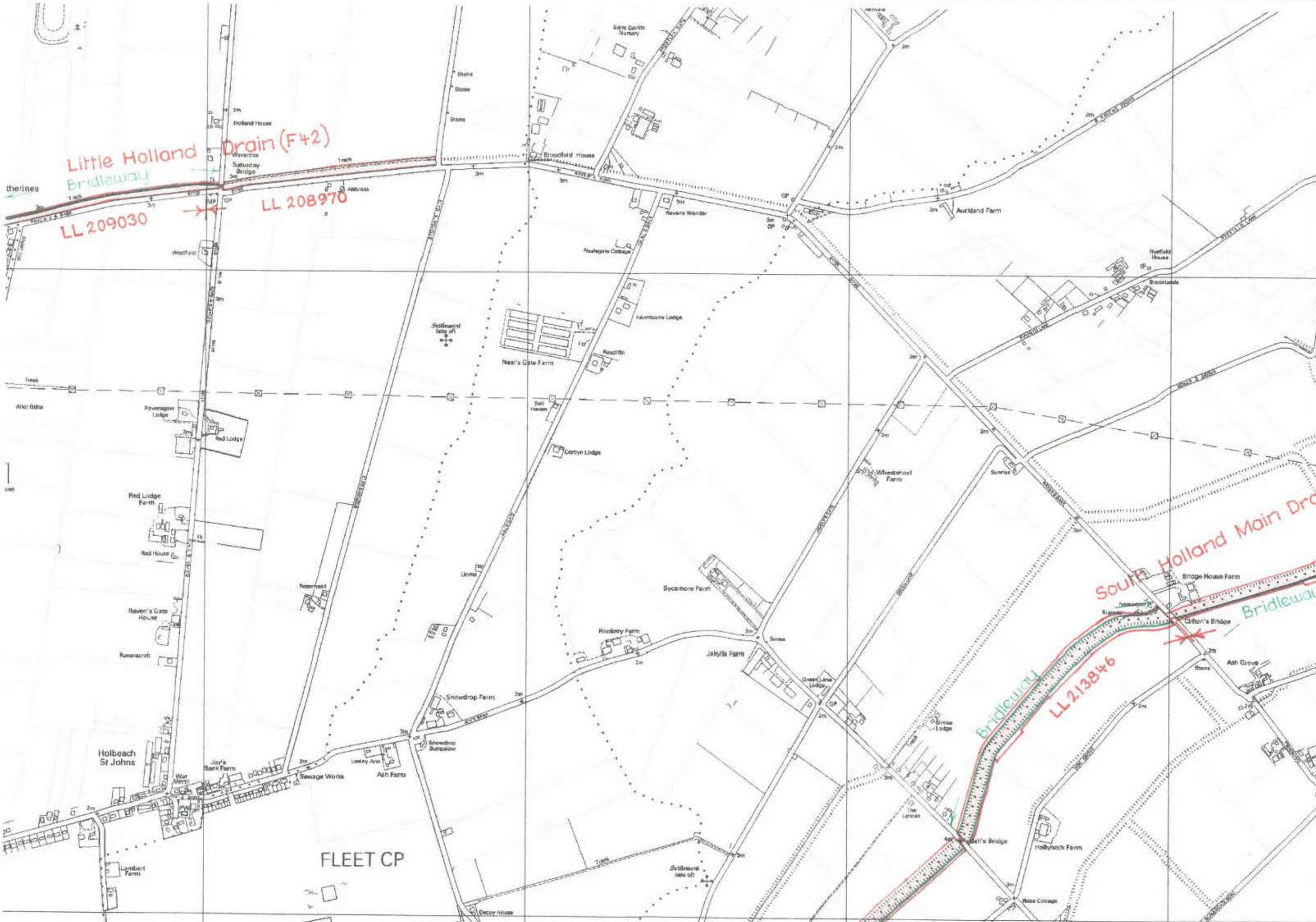
South Holland Internal Drainage Board

The Map - SECTION 31(6) OF THE HIGHWAYS ACT 1980

Reproduced from O S digital data
by permission of Ordnance Survey
on behalf of the Controller of Her
Majesty's Stationery Office.
Crown copyright . All rights reserved.
Licence number AL 100002488



Scale :- 1 : 10000
November 2006



Little Holland Drain (F+2)

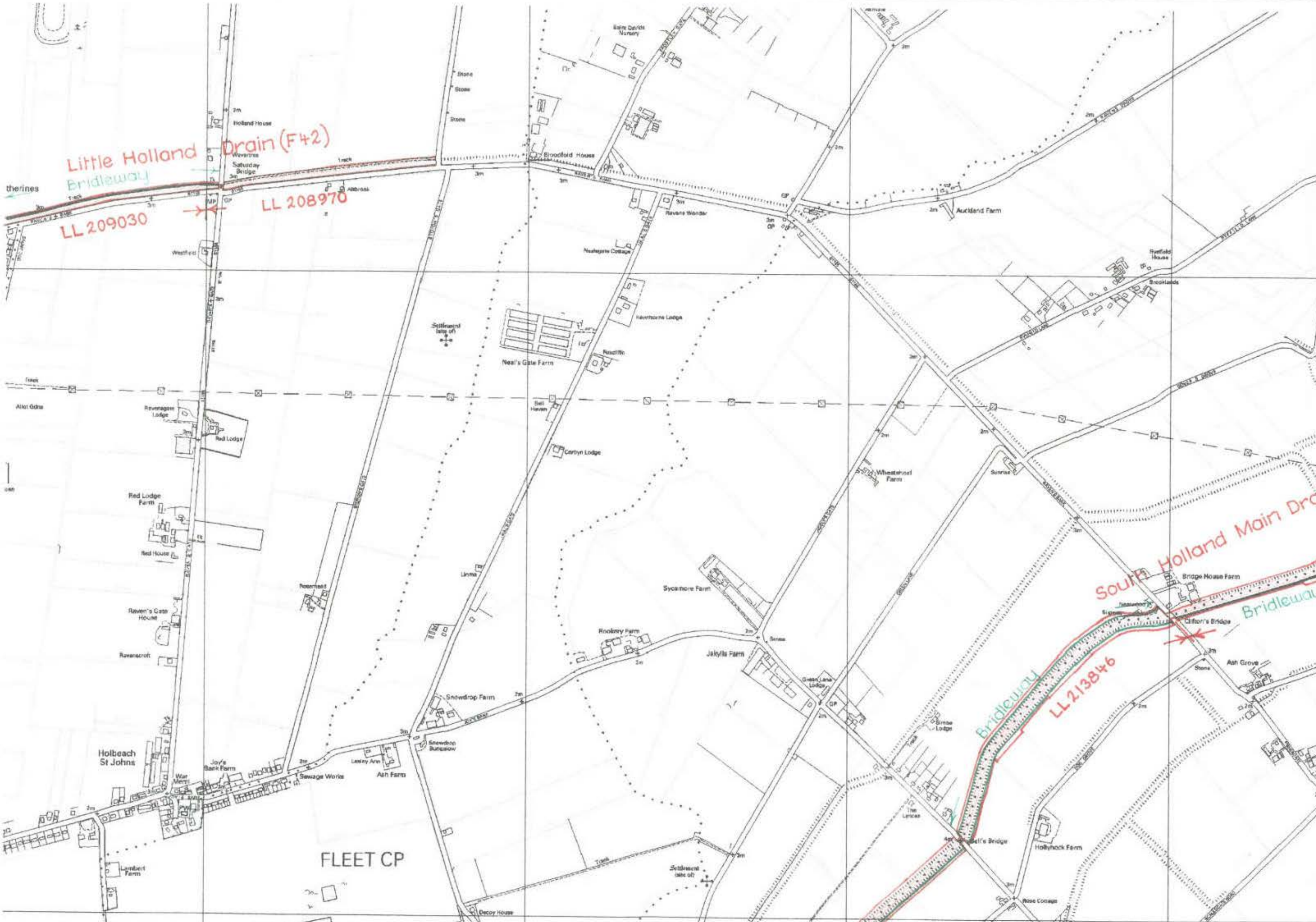
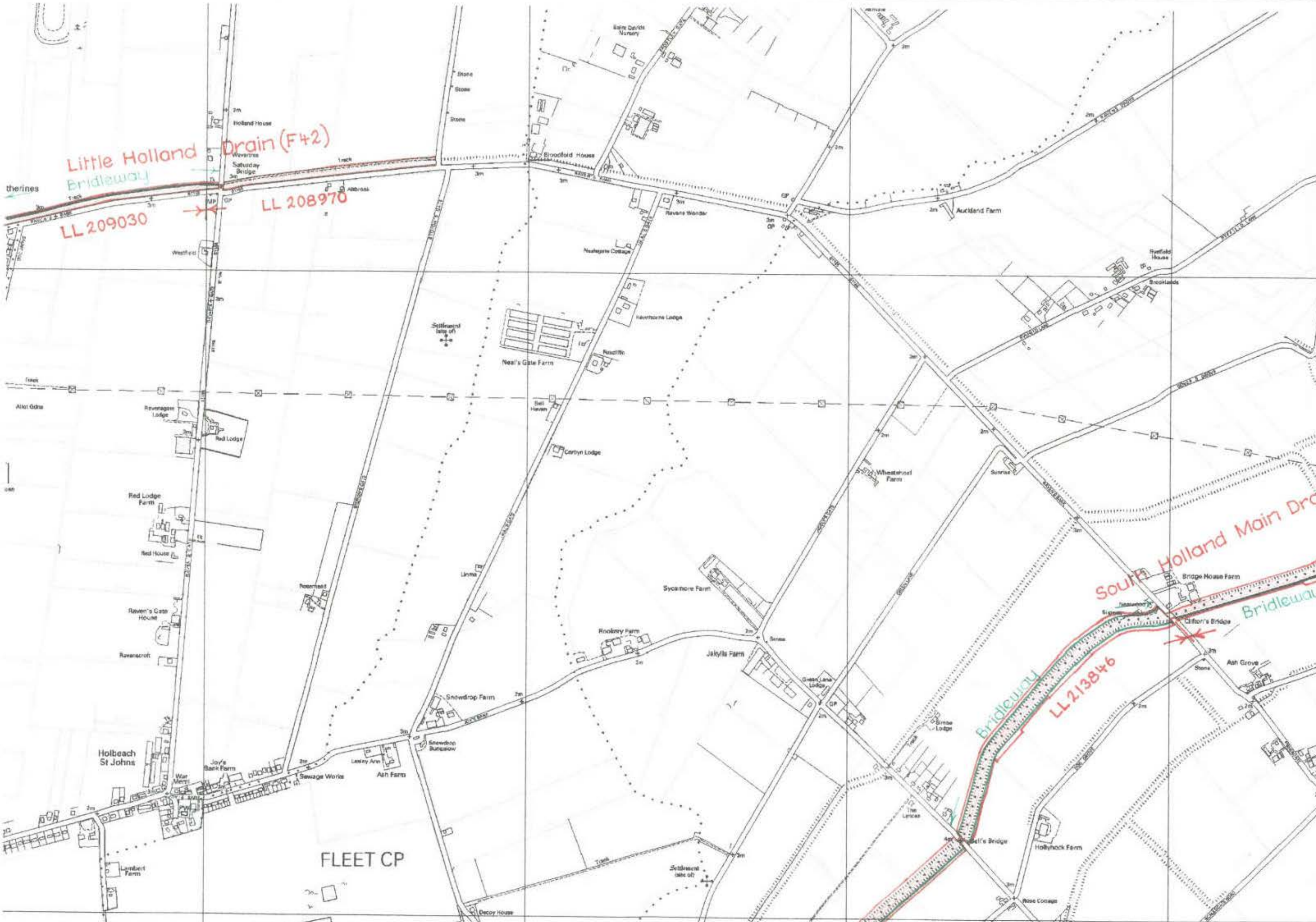
LL 209030

LL 208970

South Holland Main Drain

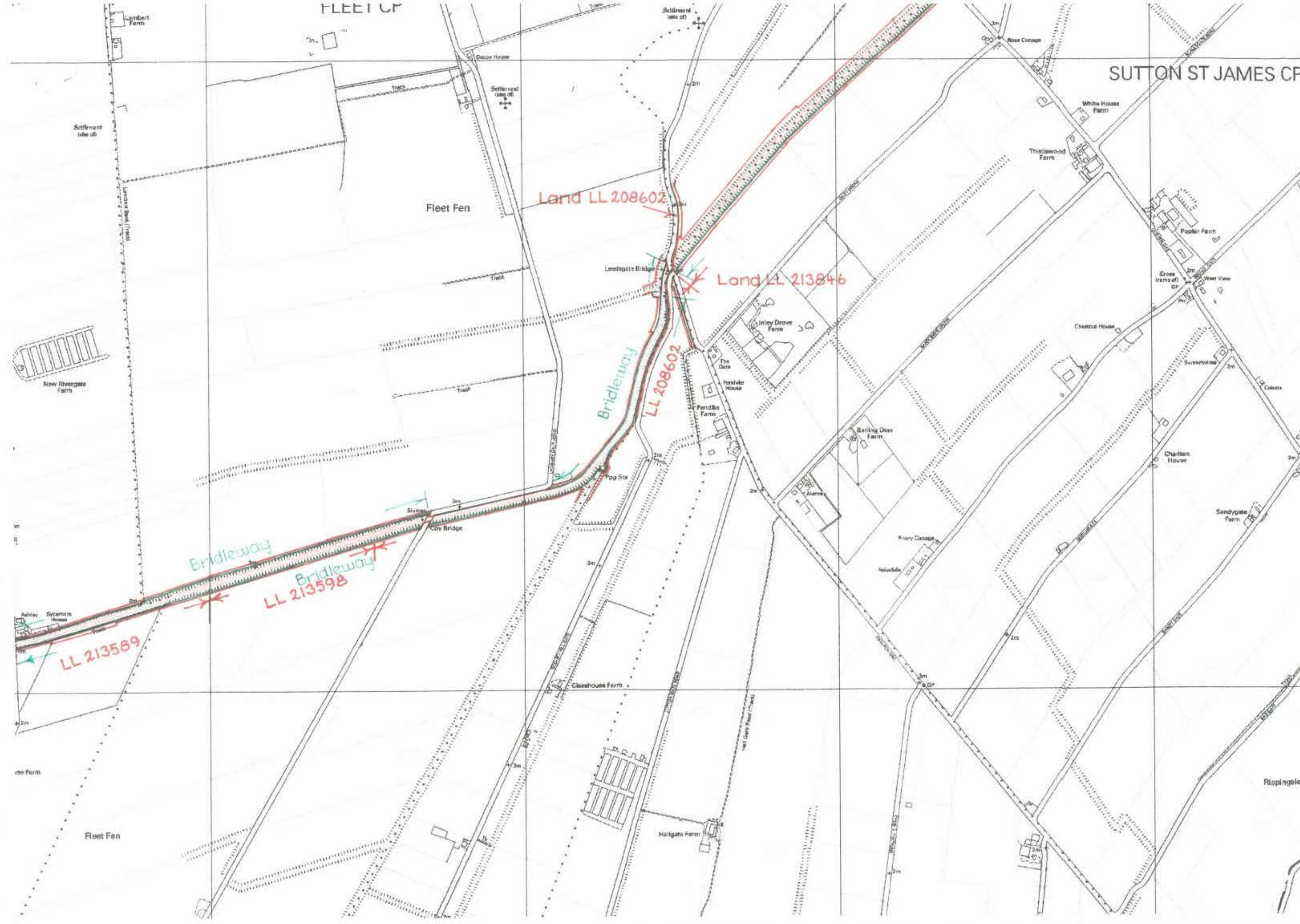
LL 213846

FLEET CP



LEET CP

SUTTON ST JAMES CP



Land LL 208602

Land LL 213846

Bridleway

LL 208602

Bridleway

Bridleway
LL 213598

LL 213589

Fleet Fen

Leahgate Bridge

Coy Bridge

Cleashouse Farm

Hallgate Farm

Inlay Drive Farm

Fendike Farm

Baring Deer Farm

Fleury Cottage

White House Farm

Thislewood Farm

Pooler Farm

Chestnut House

Charlton House

Sandygate Farm

Rippingale

Settlement (site of)

Lambert Farm

Decoy House

Settlement (site of)

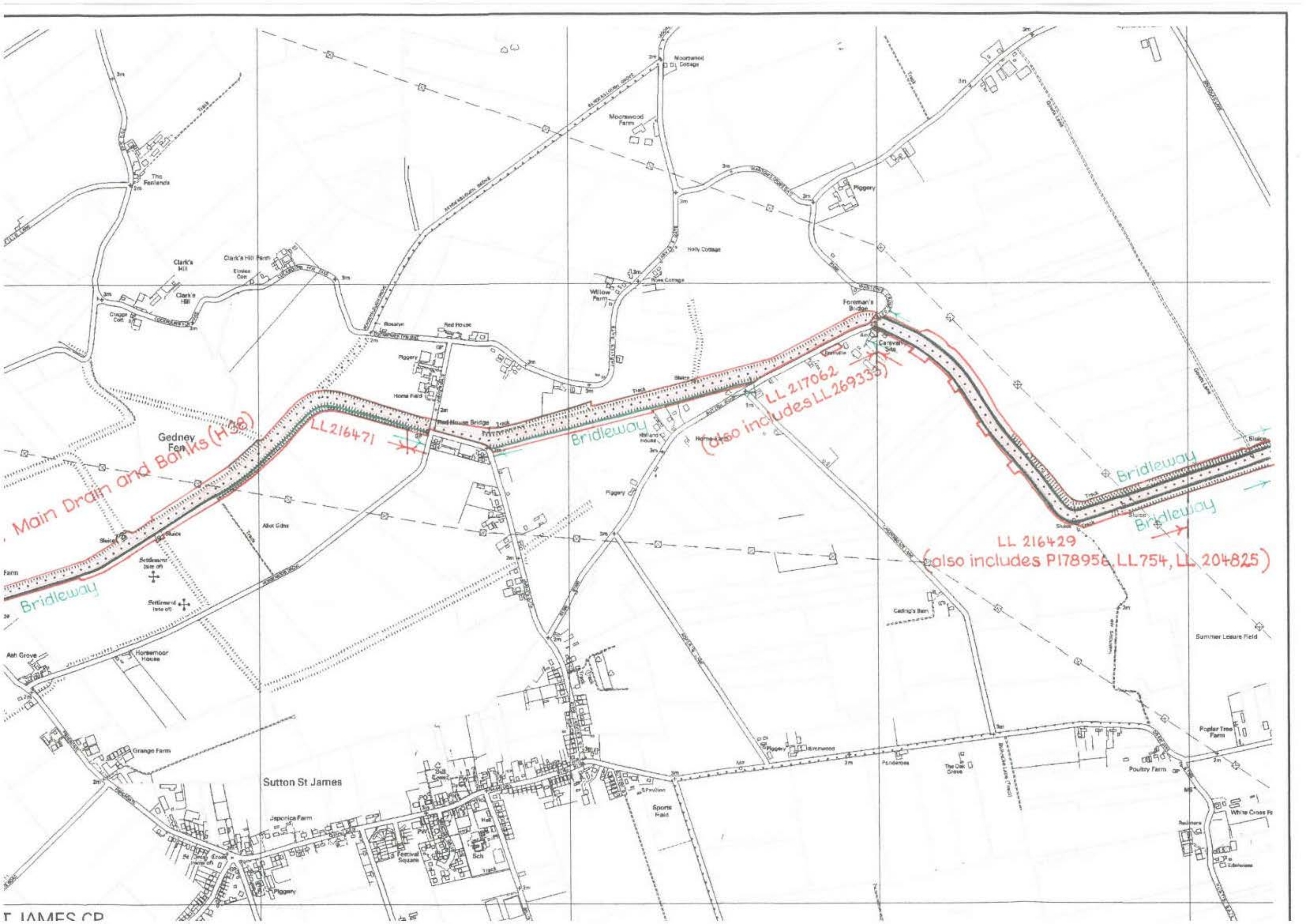
Rose Cottage

New Rivergate Farm

Ashley Sycamore House

Old Farm

Fleet Fen



Main Drain and Banks (H38)

LL 216471

LL 217062
(also includes LL 269333)

LL 216429
(also includes P178956, LL 754, LL 204825)

Bridleway

Bridleway

Bridleway

Sutton St James

T JAMES CP

Redermer Field

Dunton Field

Horn Field

Karrow Field

Rippingsale Field

Tydd St Giles Fen

South Holland Internal Drainage Board

The Map - SECTION 31(6) OF THE HIGHWAYS ACT 1980

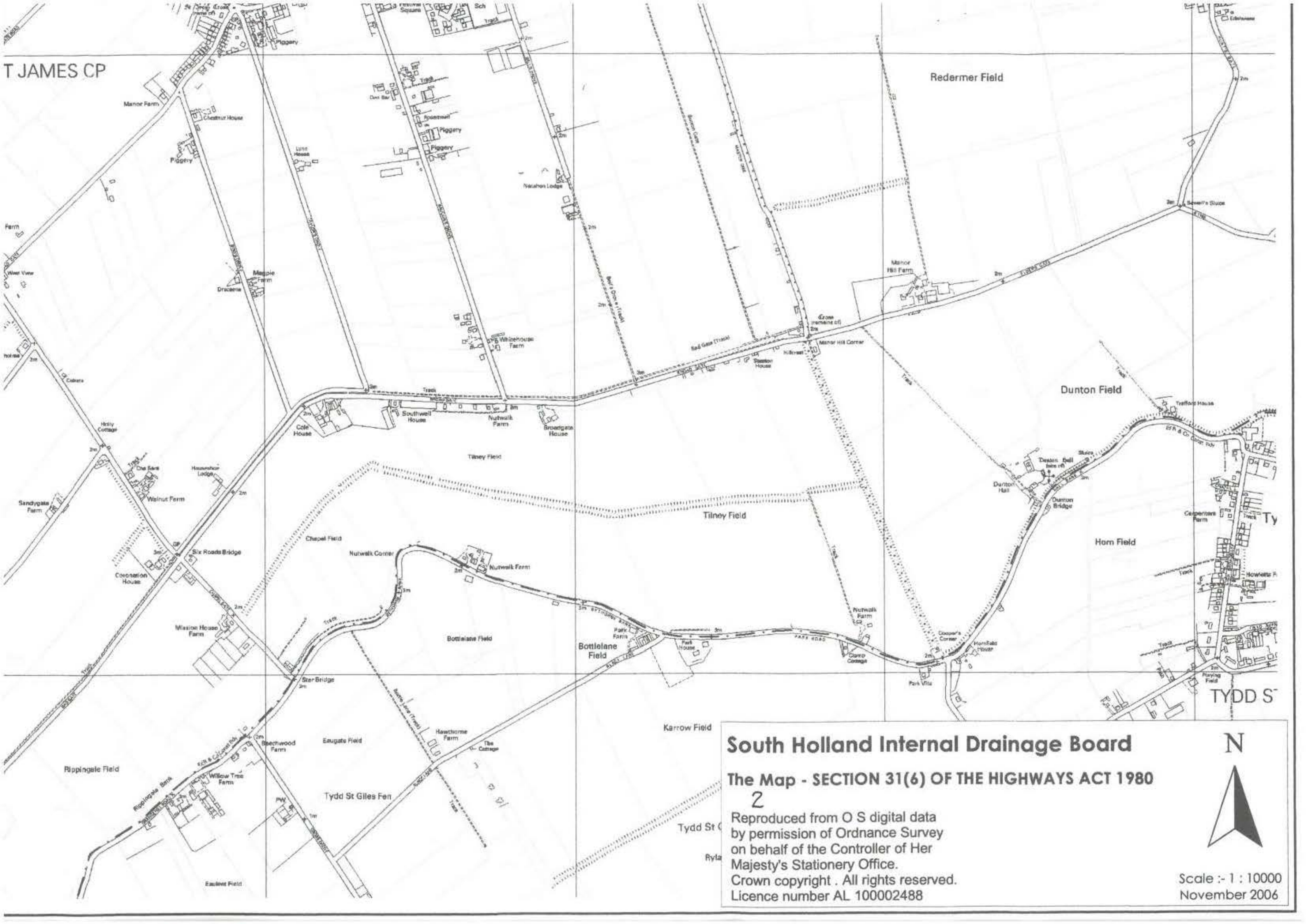
2

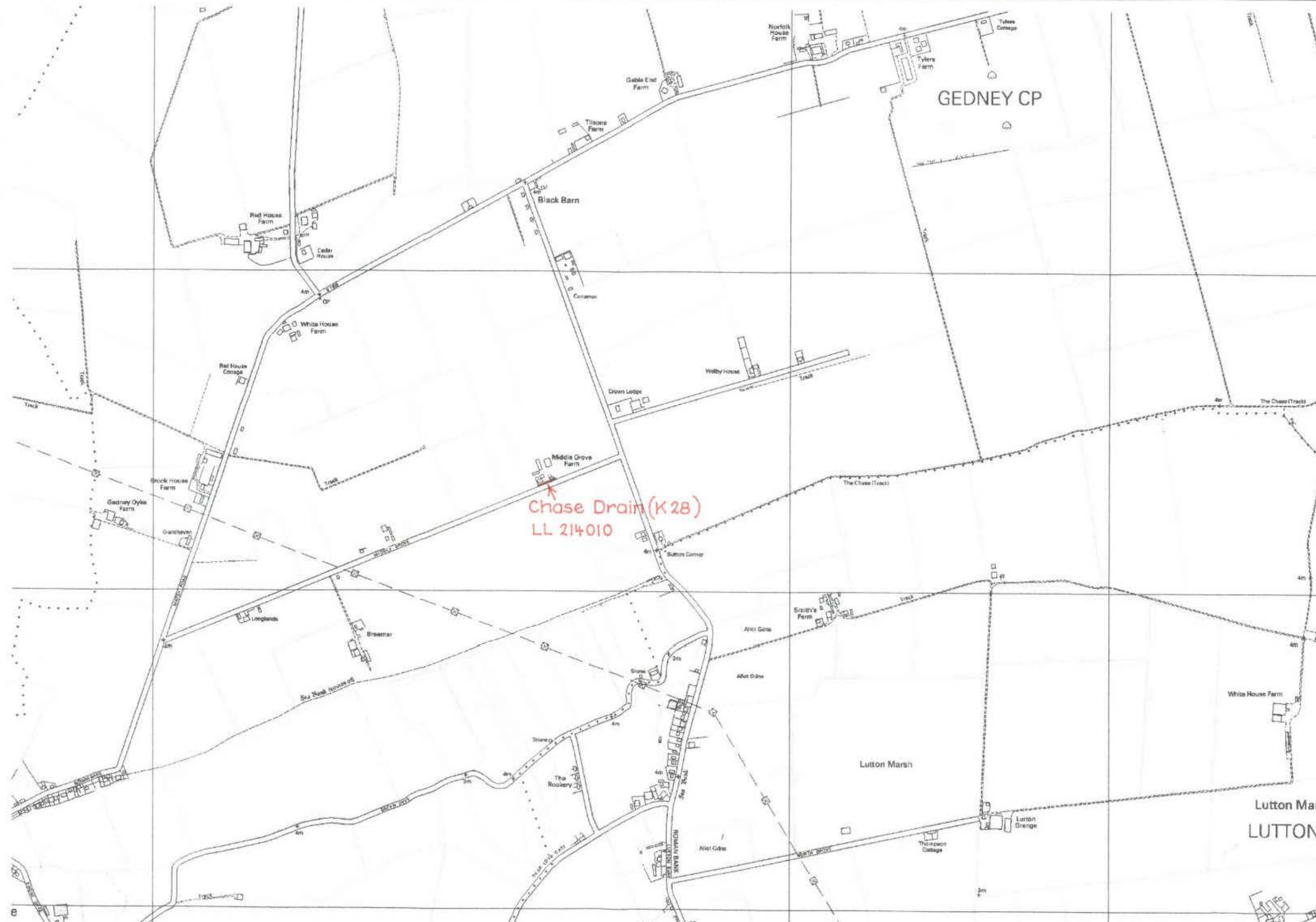
Reproduced from O S digital data by permission of Ordnance Survey on behalf of the Controller of Her Majesty's Stationery Office. Crown copyright. All rights reserved. Licence number AL 100002488

N



Scale :- 1 : 10000
November 2006



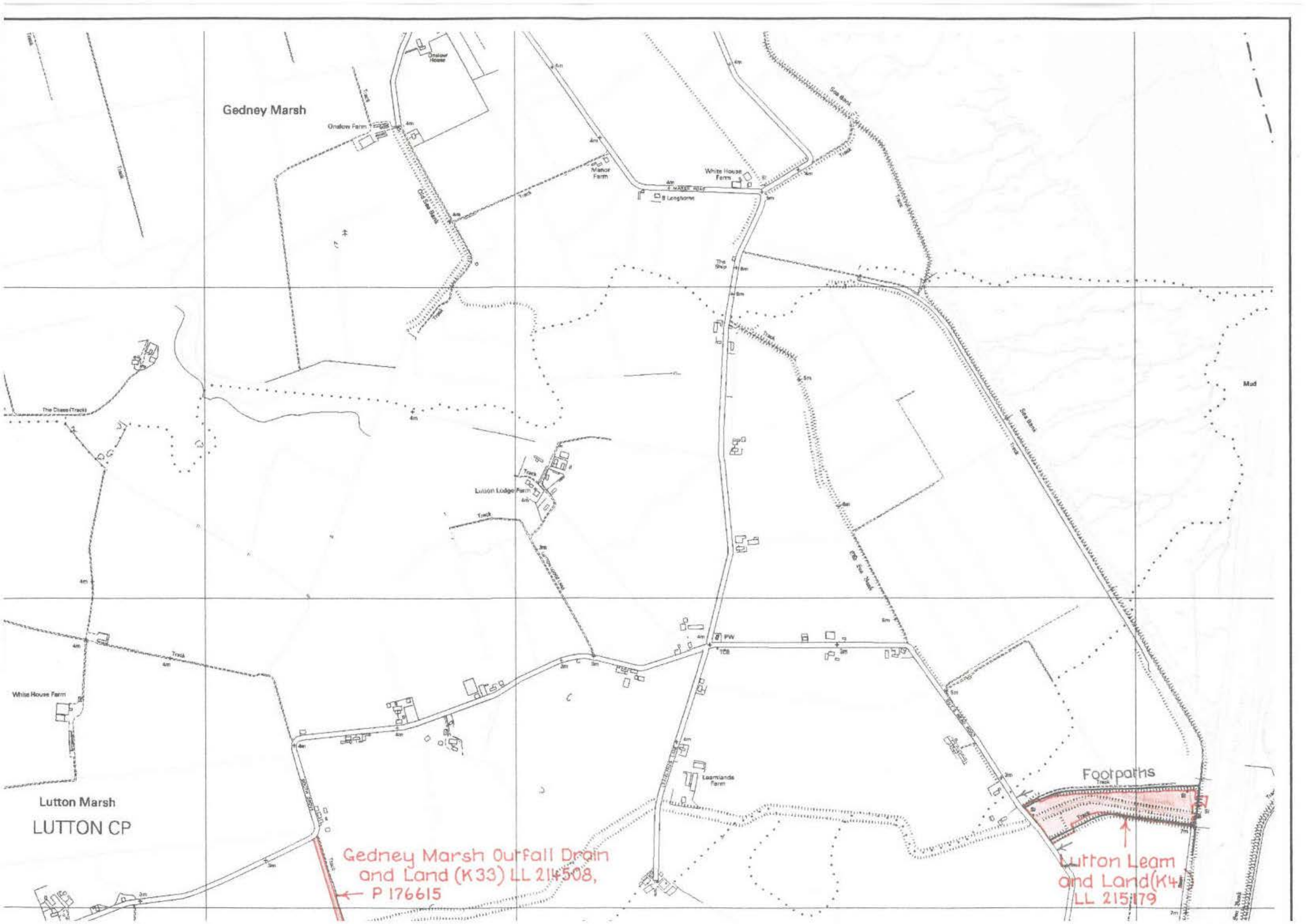


GEDNEY CP

Chase Drain (K28)
LL 214010

Lutton Mar
LUTTON





Gedney Marsh

Onslow Farm

Manor Farm

White House Farm

Luton Lodge Farm

PW

TCB

Leamlands Farm

Luton Marsh
LUTON CP

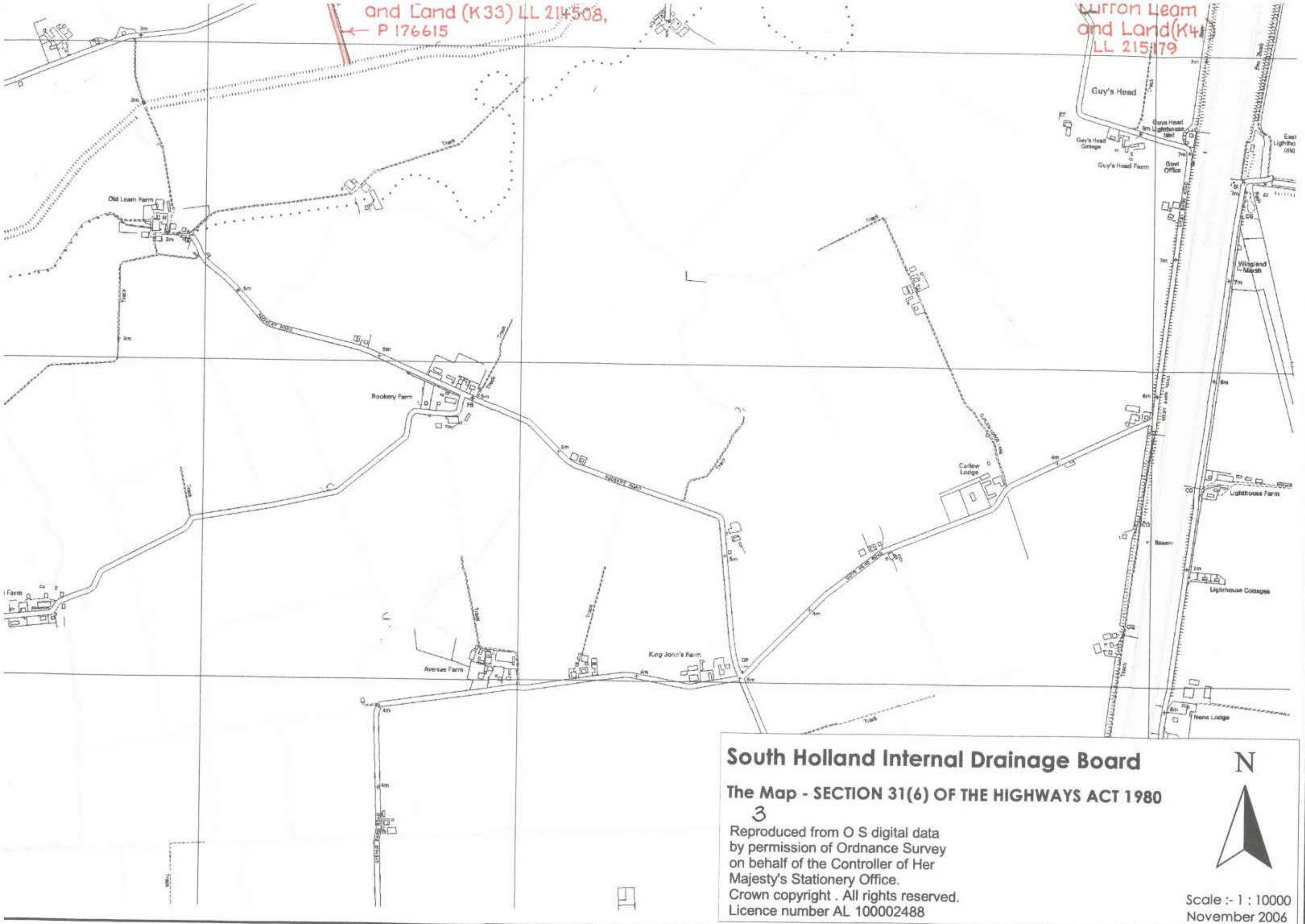
Gedney Marsh Outfall Drain
and Land (K33) LL 214508,
P 176615

Footpaths
Luton Leam
and Land (K4)
LL 215179

Mud

and Land (K33) LL 214508,
← P 176615

Curron Leam
and Land (K4)
LL 215179



South Holland Internal Drainage Board

The Map - SECTION 31(6) OF THE HIGHWAYS ACT 1980

3

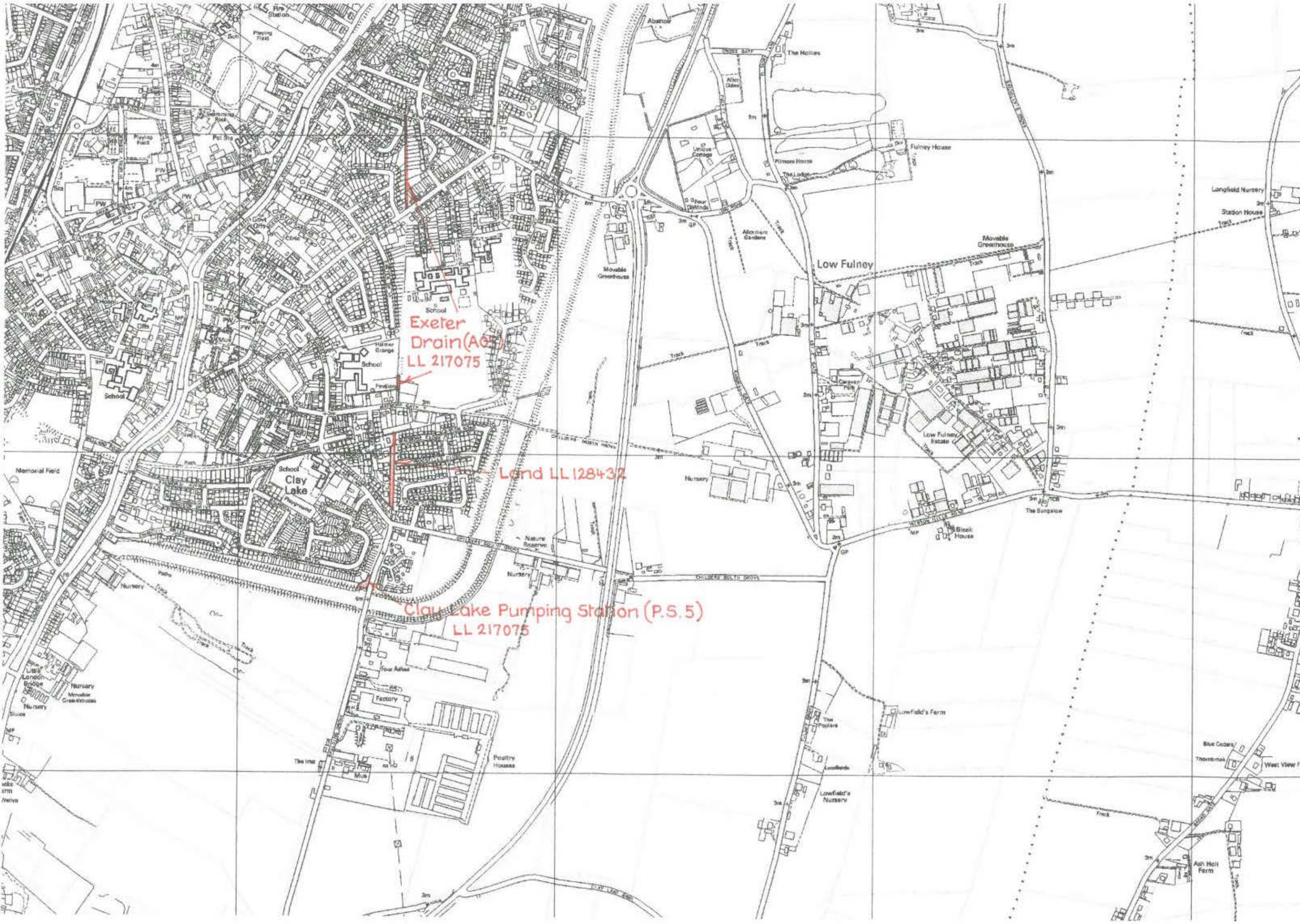
Reproduced from O S digital data
by permission of Ordnance Survey
on behalf of the Controller of Her
Majesty's Stationery Office.
Crown copyright . All rights reserved.
Licence number AL 100002488



Scale :- 1 : 10000
November 2006



Lords Drain and Land (R07)
LL 215070



Exeter Drain (A65)
LL 217075

Land LL 128432

Clay Lake Pumping Station (P.S. 5)
LL 217075

School
Clay Lake

Low Fulney

Langfield Nursery
Stadon House

Blue Cedars
Thornbrook
West View Fd

Ash Holt Farm

Memorial Field

Nursery
London Lodge
Nursery

Wills Farm

The Inn

Four Aches

Factory

Poultry Houses

Nursery

Nature Reserve

LL 217075

Lowfield's Nursery

Lowfield's Farm

The Poplars

Lowfield's Nursery

Black House

The Sunnyside

Movable Greenhouses

Low Fulney Estate

The Sunnyside

Black House

Lowfield's Farm

The Poplars

Lowfield's Nursery

Lowfield's Farm

The Poplars

Lowfield's Nursery

Lowfield's Farm

The Poplars

Movable Greenhouses

Low Fulney Estate

The Sunnyside

Black House

Lowfield's Farm

The Poplars

Lowfield's Nursery

Lowfield's Farm

The Poplars

Lowfield's Nursery

Lowfield's Farm

The Poplars

Lowfield's Nursery

Lowfield's Farm

The Poplars

Lowfield's Nursery

Lowfield's Farm

The Poplars

Lowfield's Nursery

Lowfield's Farm

The Poplars

Lowfield's Nursery

Lowfield's Farm

The Poplars

Lowfield's Nursery

Lowfield's Farm

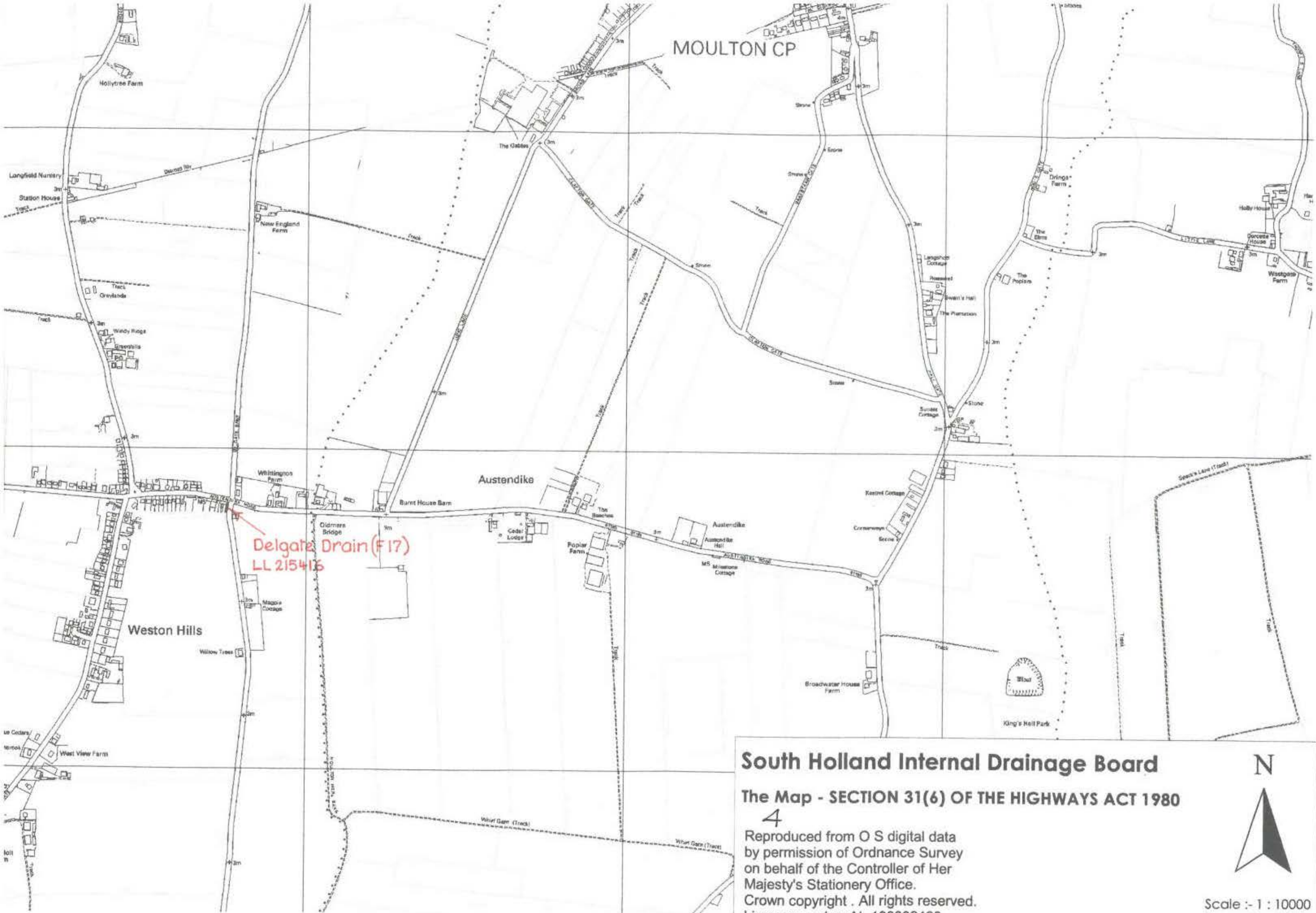
The Poplars

Lowfield's Nursery

Lowfield's Farm

The Poplars





South Holland Internal Drainage Board

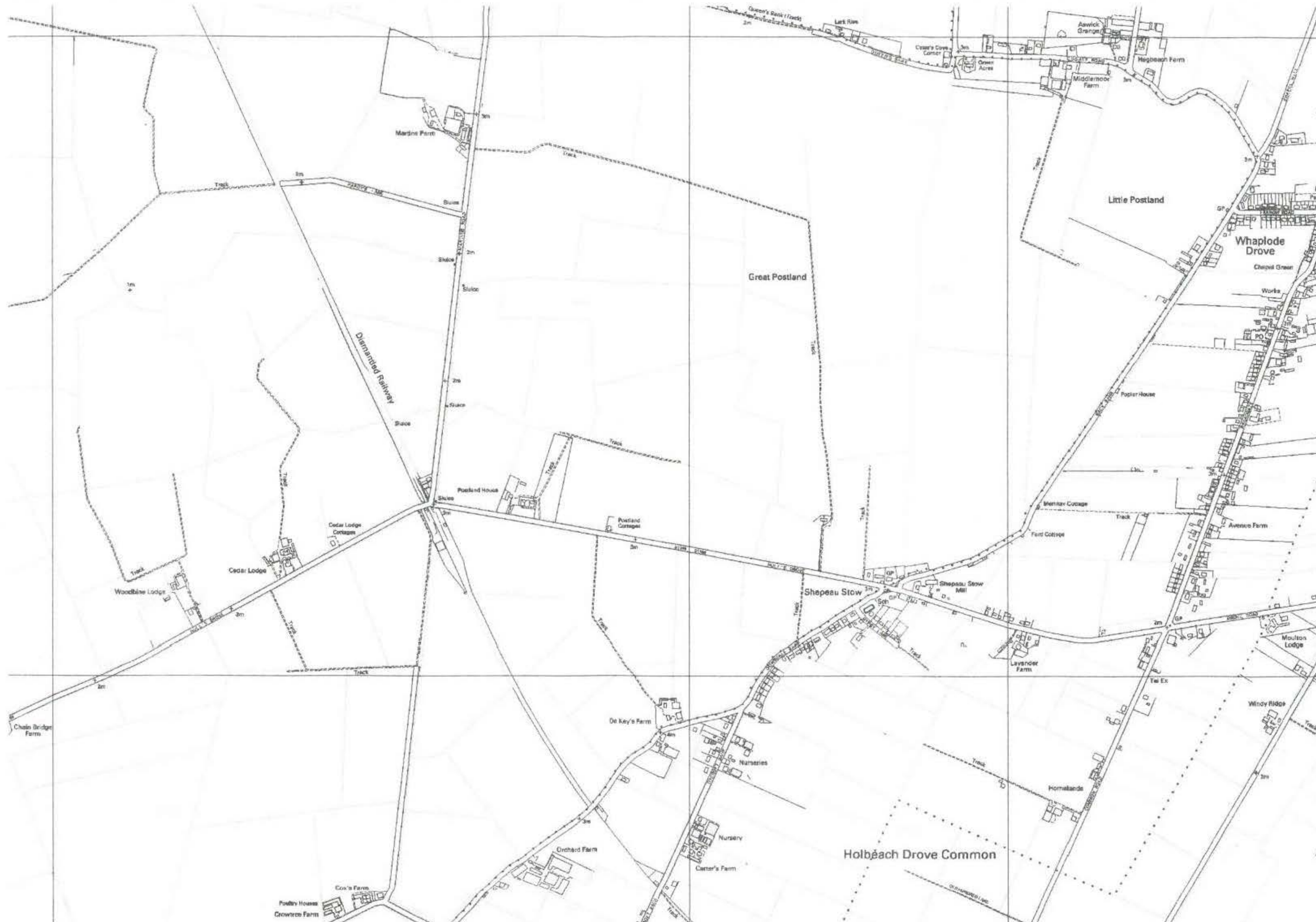
The Map - SECTION 31(6) OF THE HIGHWAYS ACT 1980

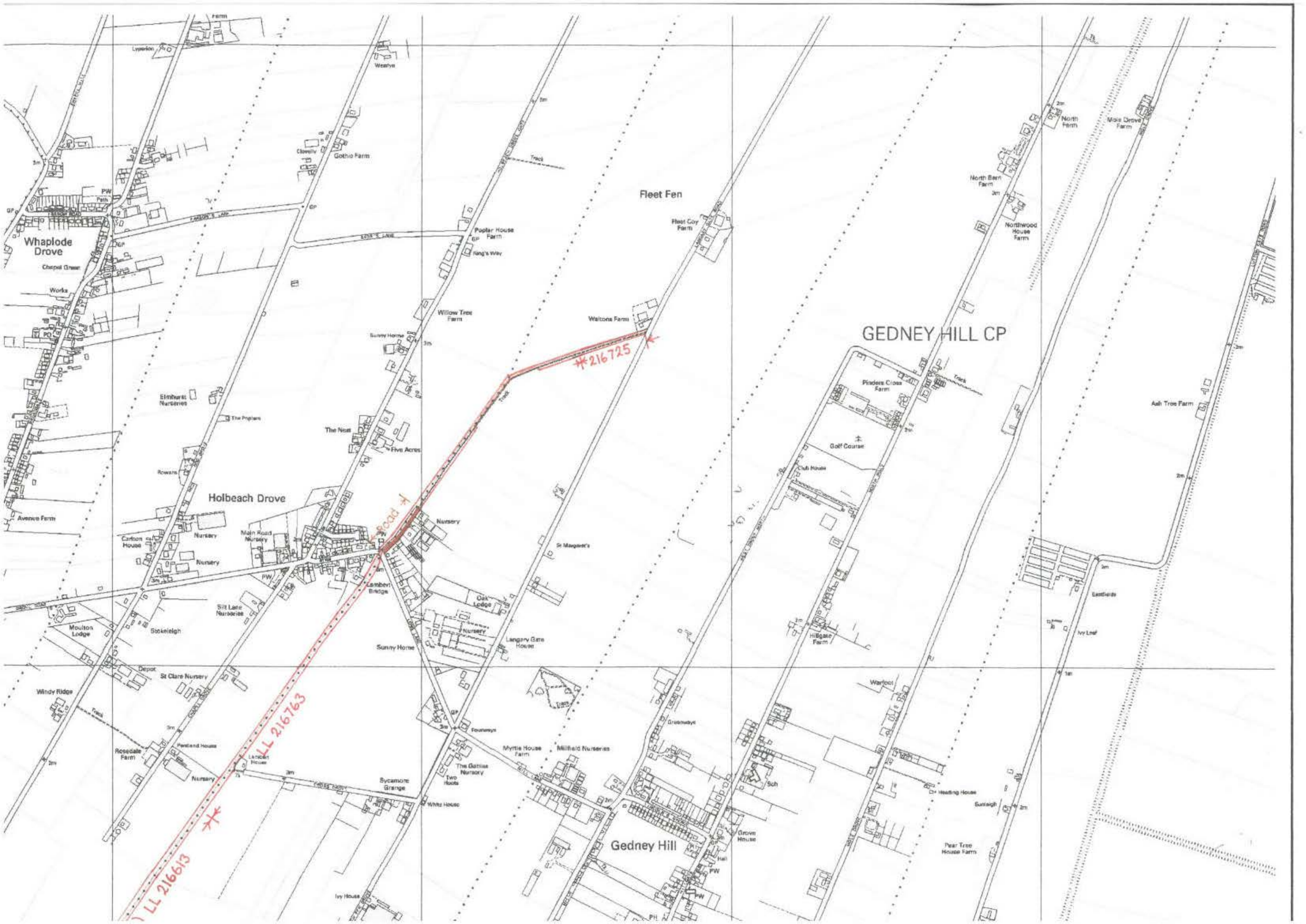
4

Reproduced from O S digital data
 by permission of Ordnance Survey
 on behalf of the Controller of Her
 Majesty's Stationery Office.
 Crown copyright . All rights reserved.
 Licence number AL 100002488



Scale :- 1 : 10000
 November 2006





Whaplode
Drove

Holbeach Drove

Fleet Fen

GEDNEY HILL CP

Gedney Hill

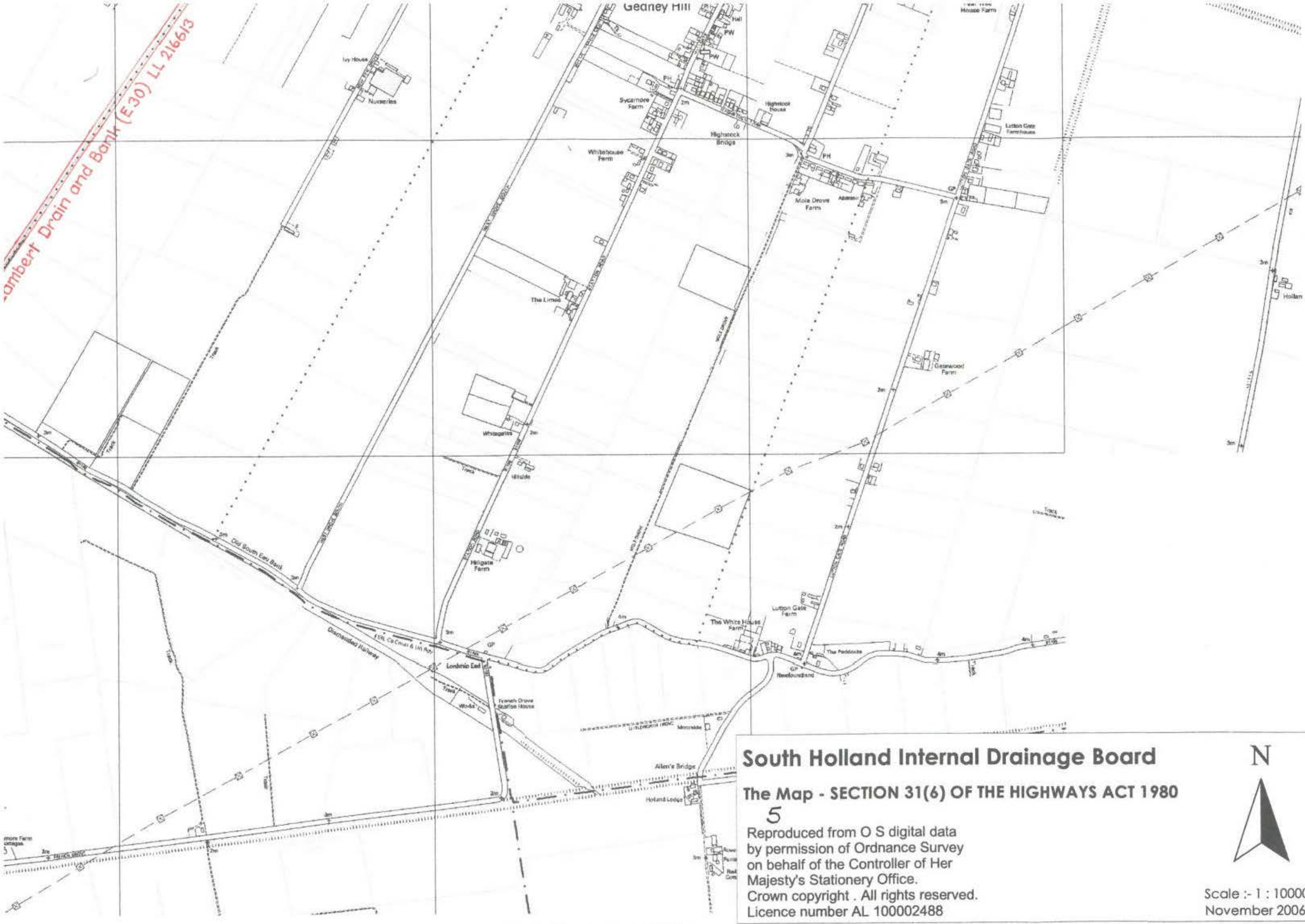
LL 216613

LL 216763

*216725



Lambert Drain and Bank (E30) LL 216613



South Holland Internal Drainage Board

The Map - SECTION 31(6) OF THE HIGHWAYS ACT 1980

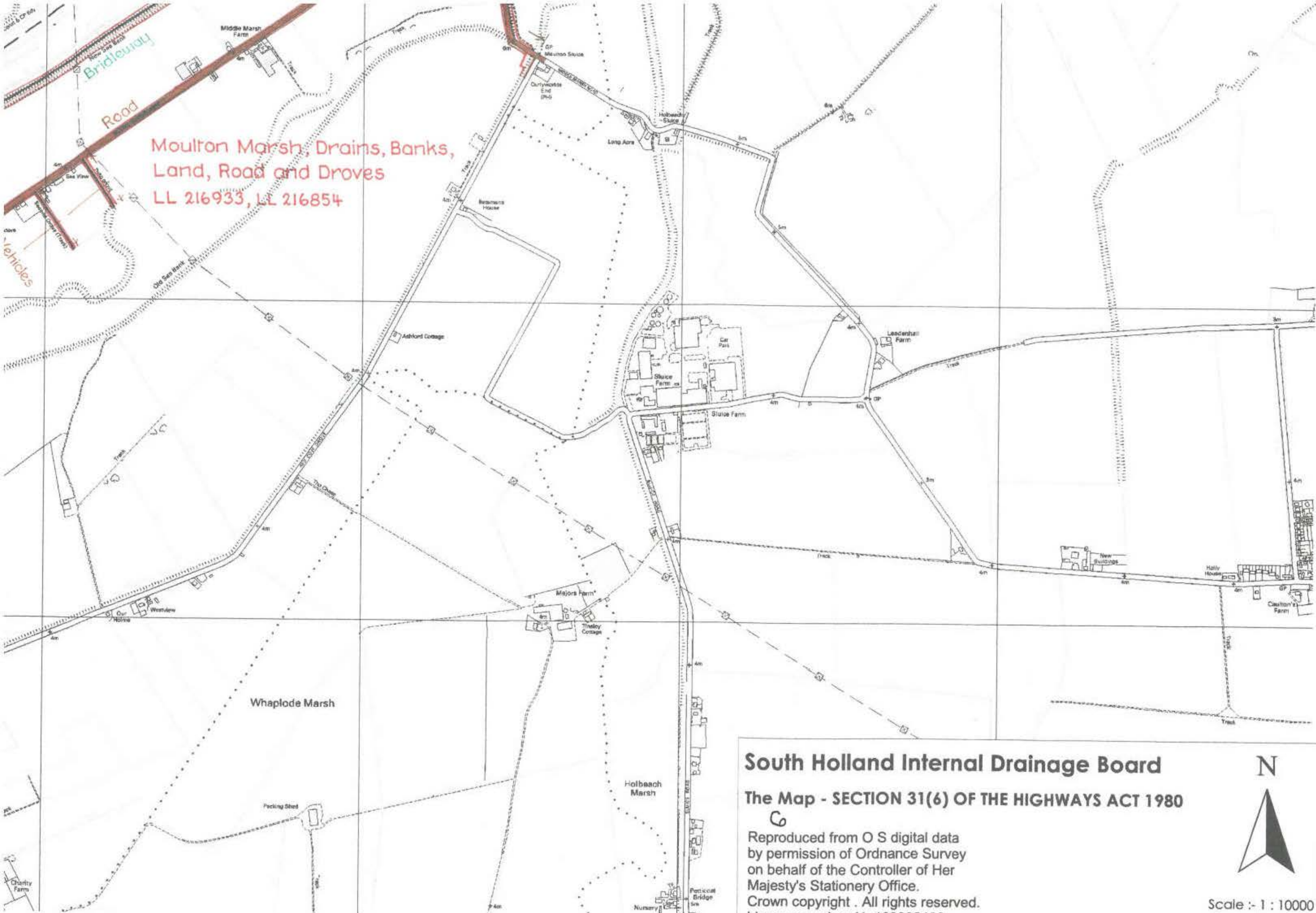
5

Reproduced from O S digital data by permission of Ordnance Survey on behalf of the Controller of Her Majesty's Stationery Office. Crown copyright. All rights reserved. Licence number AL 100002488



Scale :- 1 : 10000
November 2006





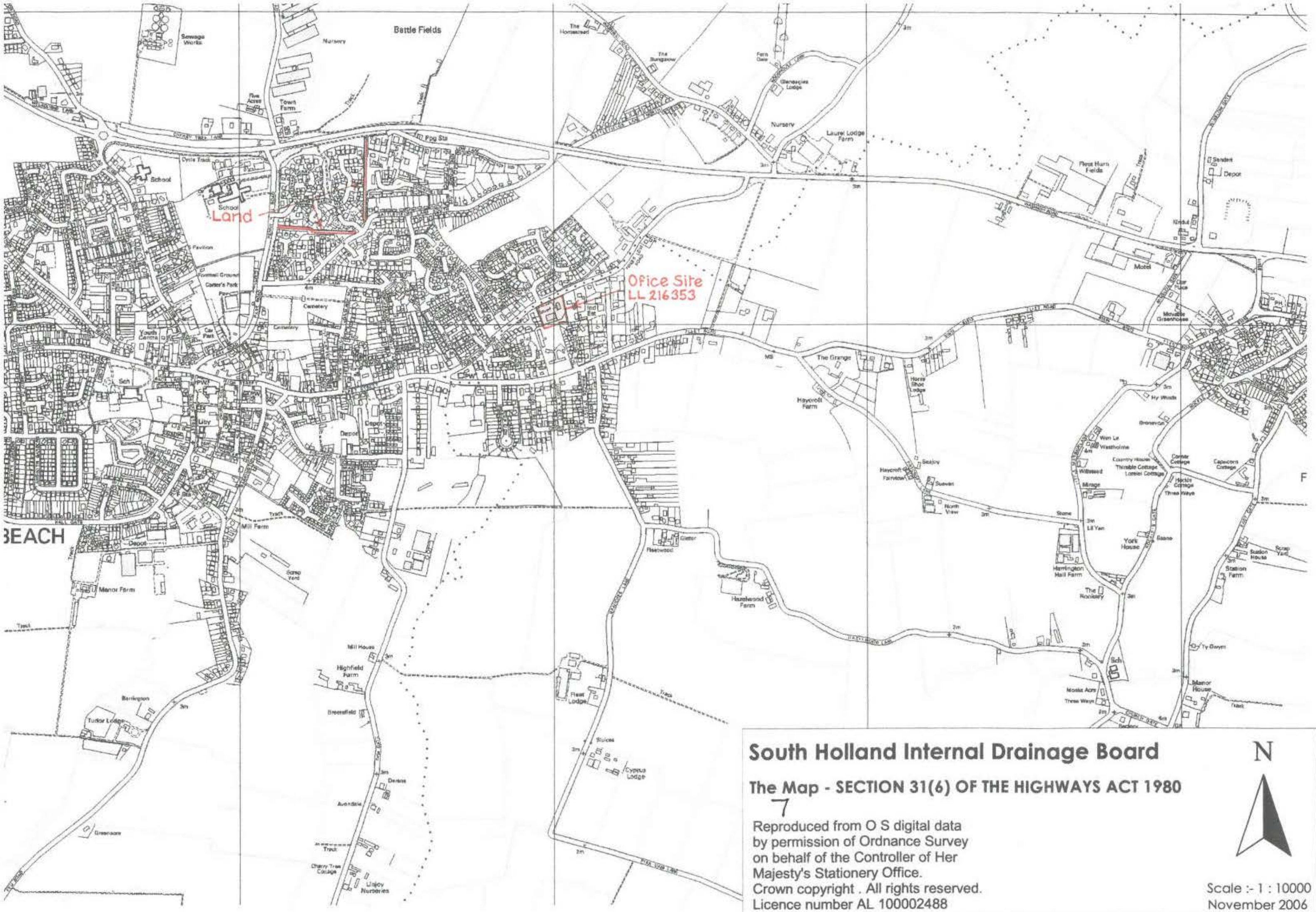
Moulton Marsh, Drains, Banks,
Land, Road and Drovers
LL 216933, LL 216854

South Holland Internal Drainage Board
The Map - SECTION 31(6) OF THE HIGHWAYS ACT 1980

6
 Reproduced from O S digital data
 by permission of Ordnance Survey
 on behalf of the Controller of Her
 Majesty's Stationery Office.
 Crown copyright . All rights reserved.
 Licence number AL 100002488



Scale :- 1 : 10000
 November 2006



Land

Office Site
LL 216353

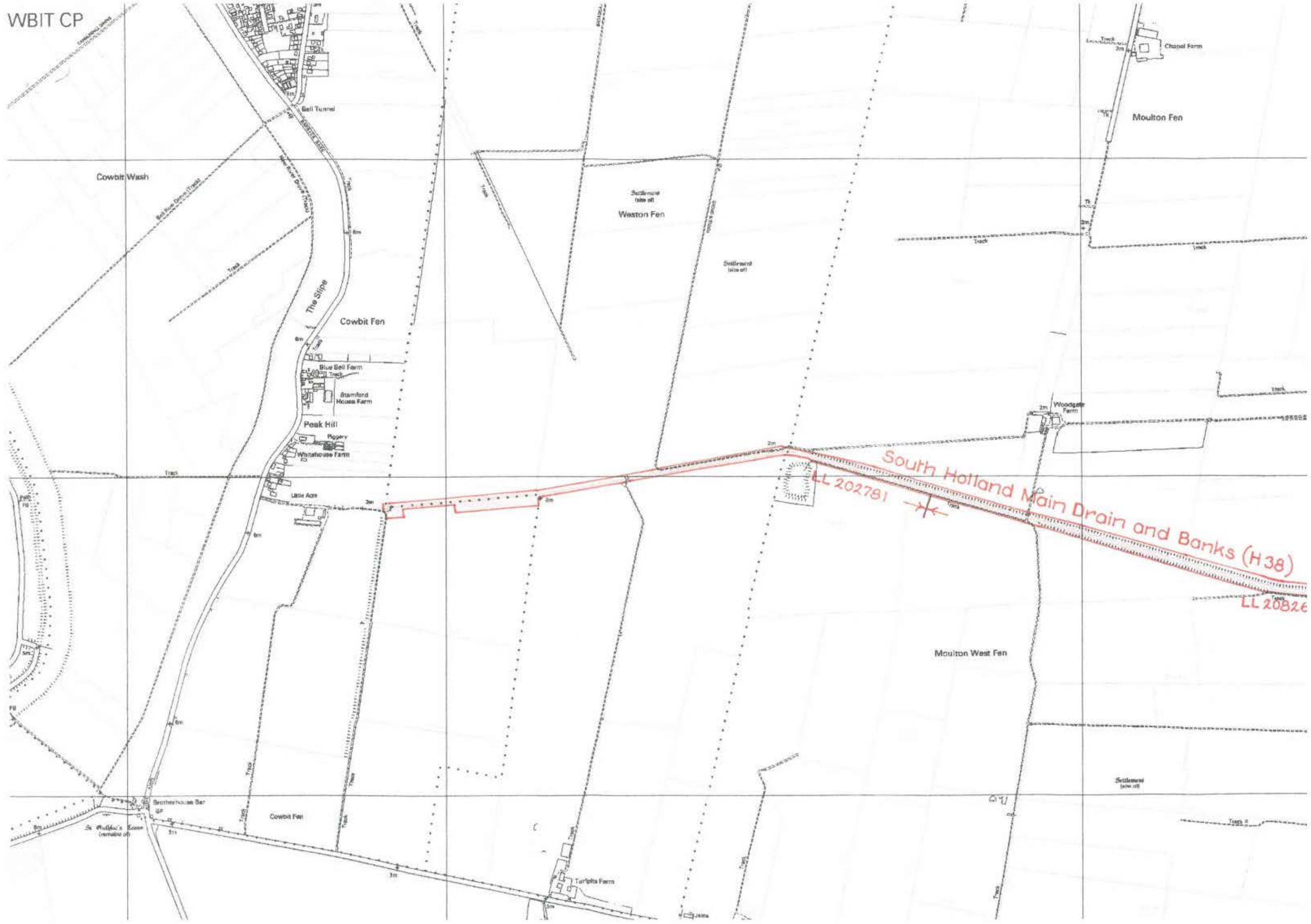
South Holland Internal Drainage Board

The Map - SECTION 31(6) OF THE HIGHWAYS ACT 1980

7
Reproduced from O S digital data
by permission of Ordnance Survey
on behalf of the Controller of Her
Majesty's Stationery Office.
Crown copyright . All rights reserved.
Licence number AL 100002488



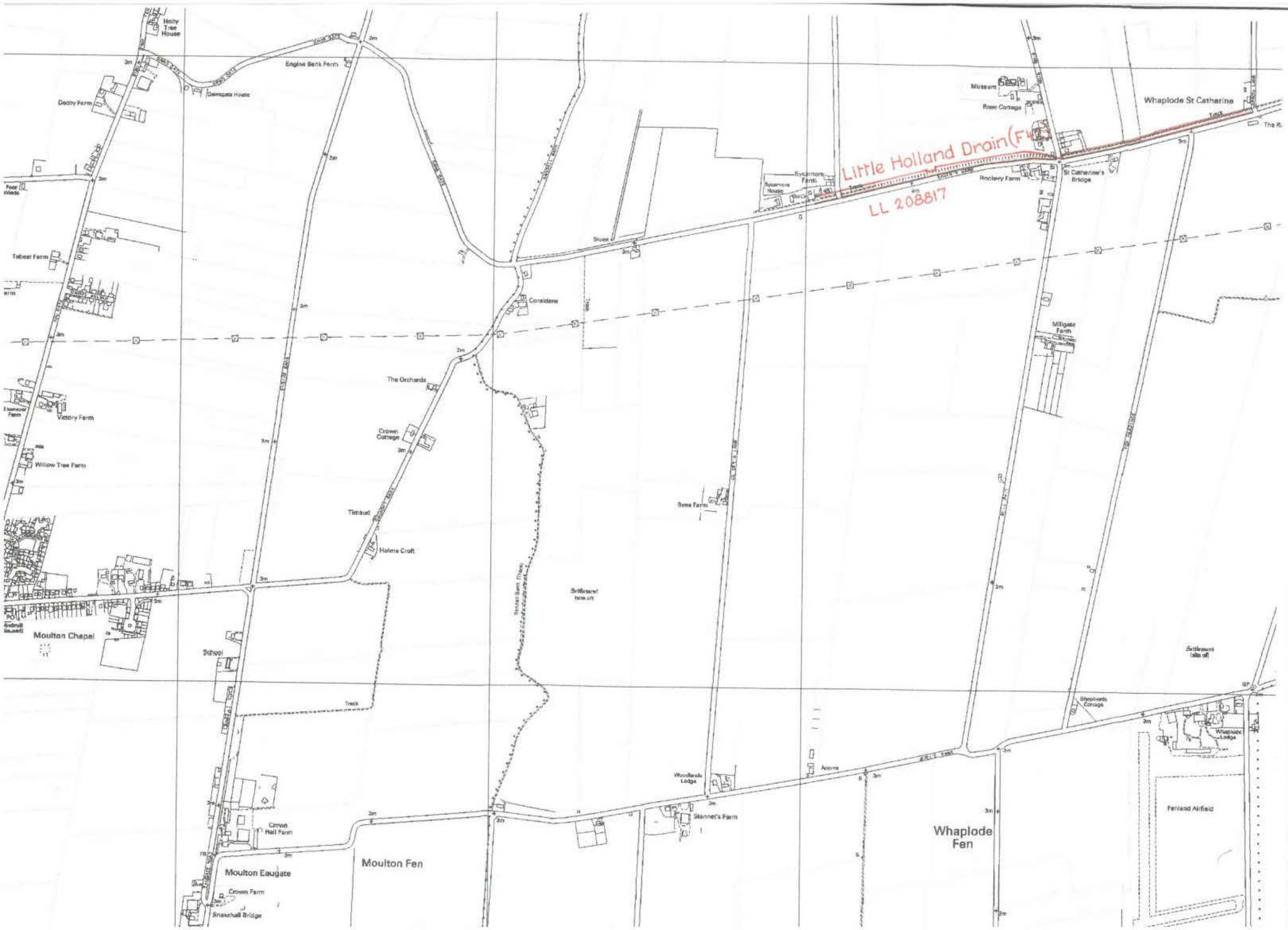
Scale :- 1 : 10000
November 2006



South Holland Main Drain and Banks (H38)

LL 202781

LL 20826



Little Holland Drain (F4)
LL 208817

Whaplode Fen

Moulton Fen

Moulton Eaugate

Fenland Airfield

Whaplode St Catherine

Moulton Chapel

School

Holms Croft

Crown Cottage

The Orchards

Settlement (all off)

Bee Farm

Woodbank Lodge

Stenner's Farm

Ansons

Stephens Corrage

Settlement (all off)

Whaplode Lodge

Milgate Farm

St Catherine's Bridge

Rocleary Farm

Sycamore Farm

Sycamore House

Museum

Rose Cottage

Engine Bank Farm

Damsgate House

Decoy Farm

Holly Tree House

Four Wicks

Taboal Farm

Isomer Farm

Victory Farm

Willow Tree Farm

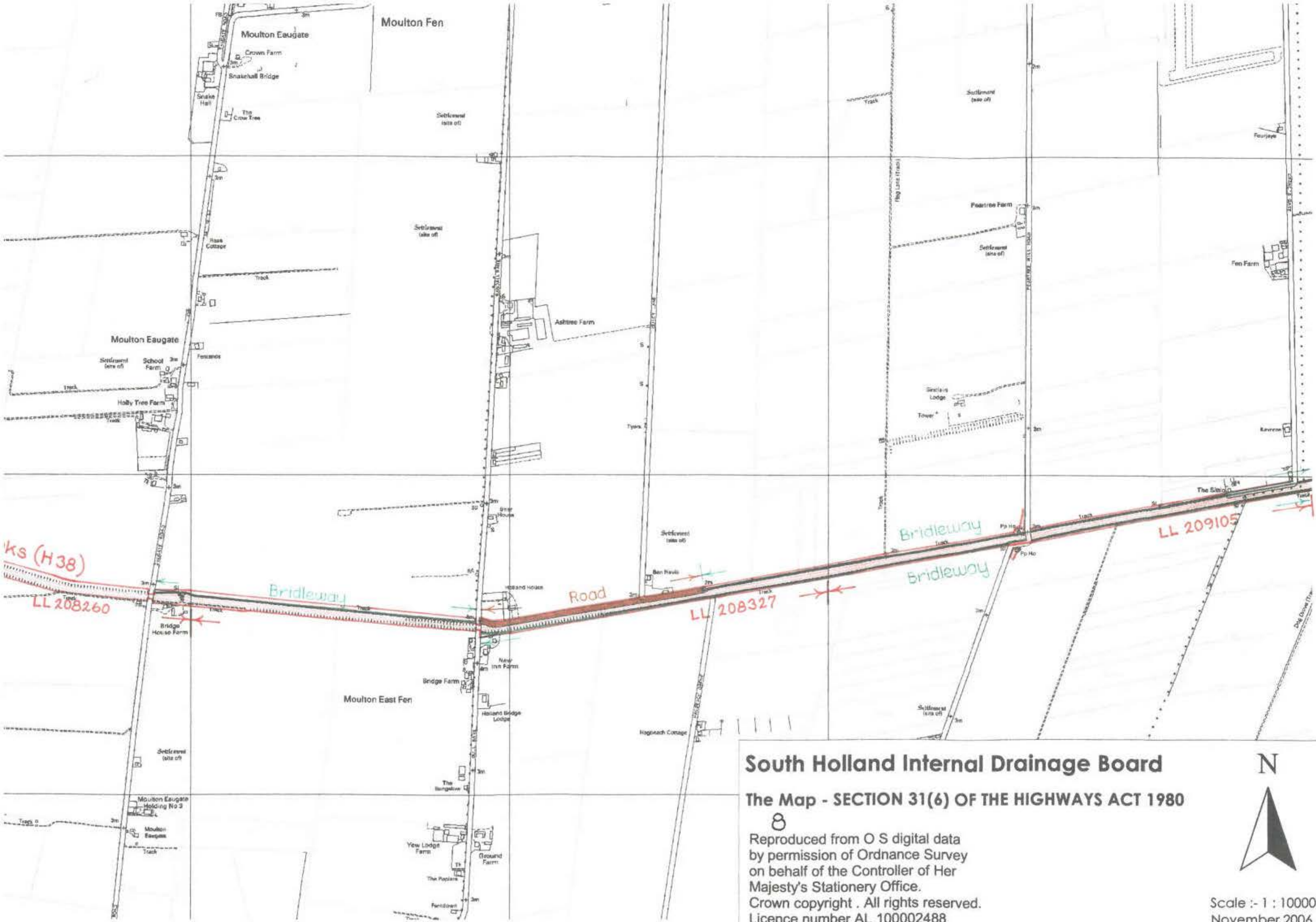
Isomer (all used)

Isomer (all used)

Crown Farm

Snakehall Bridge

The R.



South Holland Internal Drainage Board

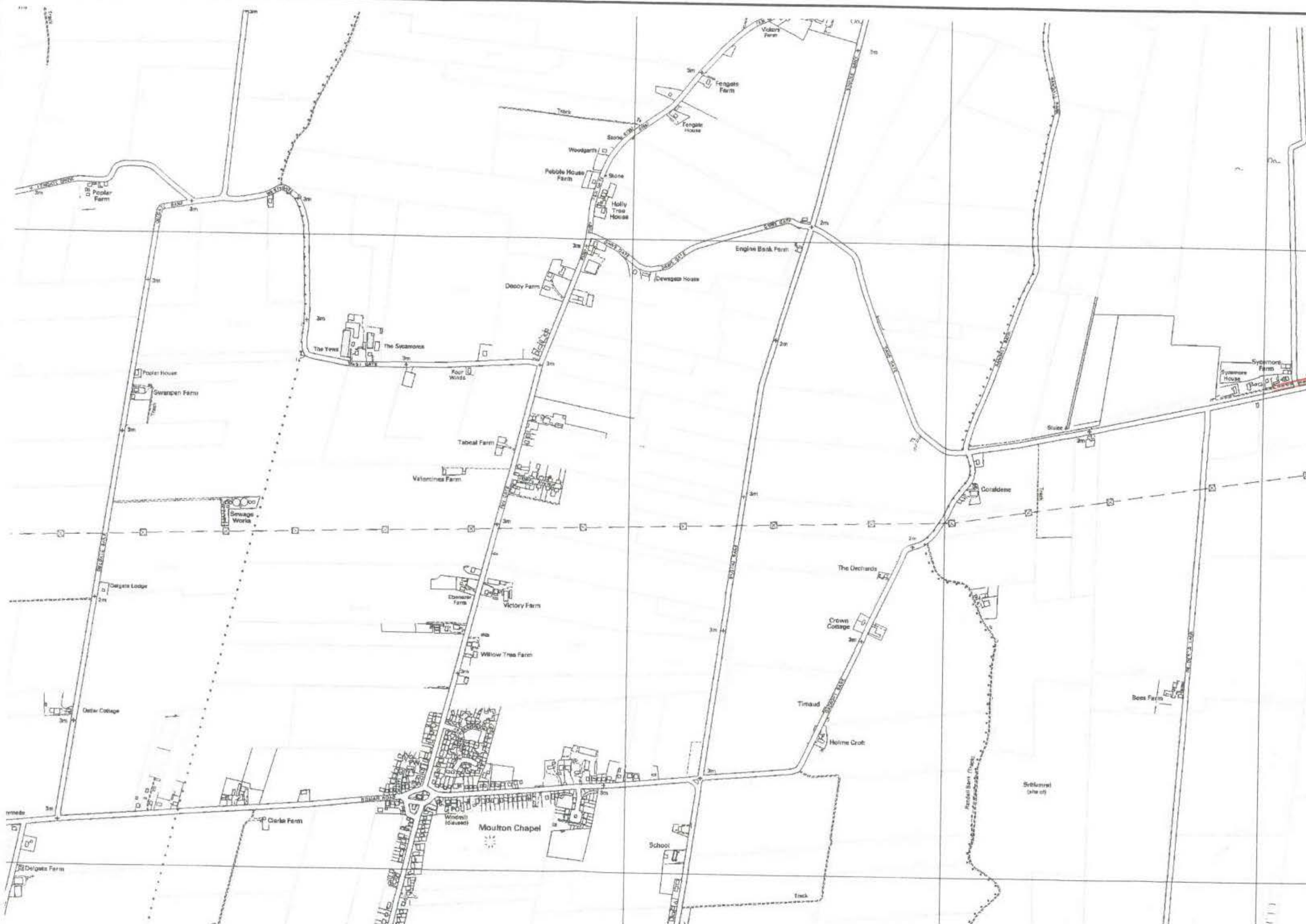
The Map - SECTION 31(6) OF THE HIGHWAYS ACT 1980

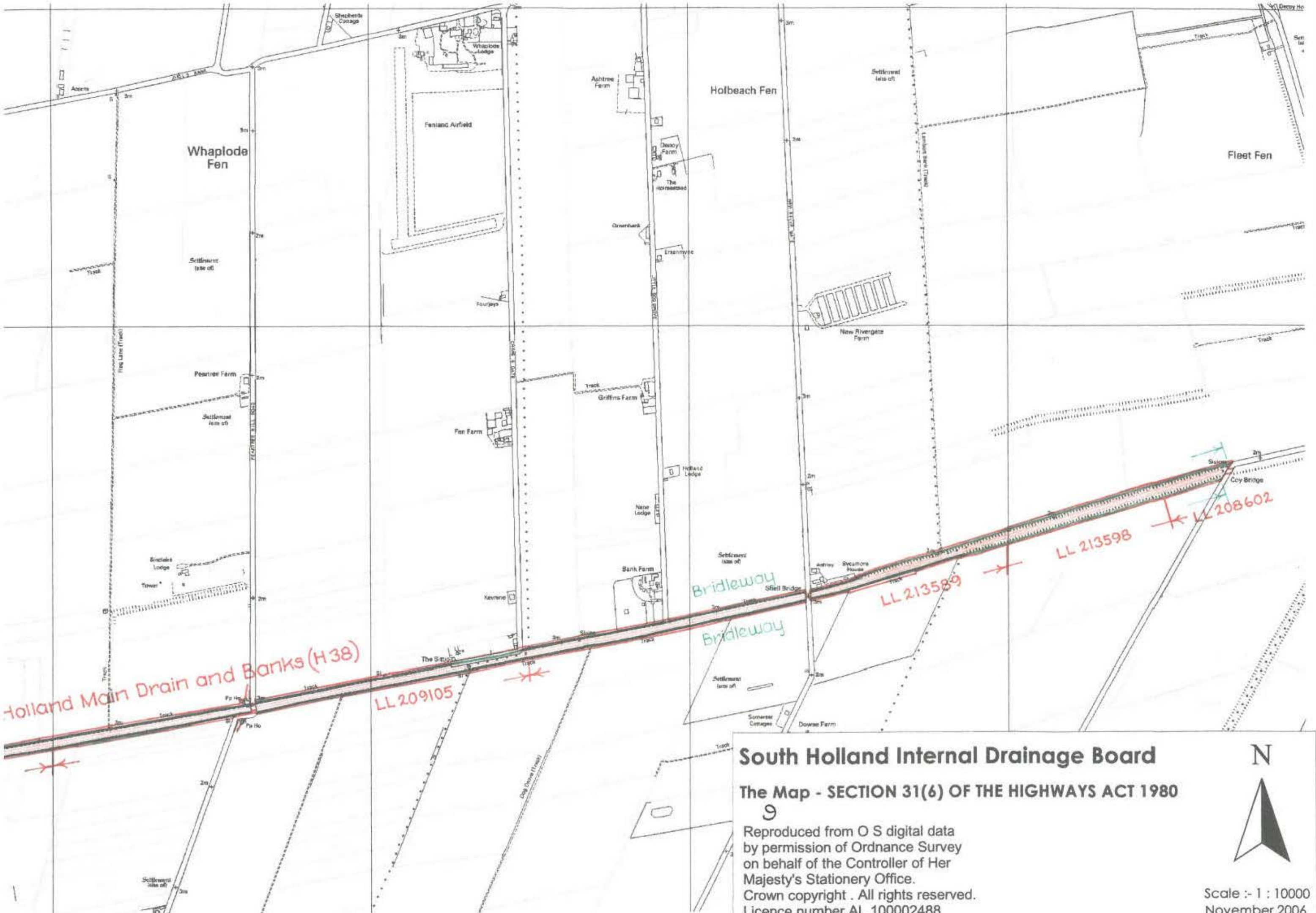
8

Reproduced from O S digital data
 by permission of Ordnance Survey
 on behalf of the Controller of Her
 Majesty's Stationery Office.
 Crown copyright . All rights reserved.
 Licence number AL 100002488



Scale :- 1 : 10000
 November 2006





Holland Main Drain and Banks (H38)

LL 209105

LL 213589

LL 213598

LL 208602

South Holland Internal Drainage Board

The Map - SECTION 31(6) OF THE HIGHWAYS ACT 1980

9

Reproduced from O S digital data
by permission of Ordnance Survey
on behalf of the Controller of Her
Majesty's Stationery Office.
Crown copyright . All rights reserved.
Licence number AL 100002488



Scale :- 1 : 10000
November 2006

STATUTORY DECLARATION

**SECTION 31(6) OF THE HIGHWAYS ACT 1980
(as amended by the Countryside and Rights of Way Act 2000)**

I, PHILIP JONATHAN CAMAMILE Chief Executive Officer to the South Holland Internal Drainage Board whose offices are at Kettlewell House Austin Fields Industrial Estate Kings Lynn Norfolk ('the Board') do sincerely declare as follows:-

- 1 I am the Chief Executive Officer to the Board and have held that position since 21st January 2007 (before that I was the Clerk to the Board from 1st December 1993)

- 2 The Board is the owner of the various areas of land in the South Holland Internal Drainage district as more particularly delineated on the maps accompanying this declaration and thereon edged red

- 3 On the 6th day of August 2007 I deposited with Lincolnshire County Council being the appropriate Council a statement accompanied by maps delineating the Board's property by red edging which stated that the ways coloured brown on the said maps and on the maps accompanying this declaration have been dedicated as highways with vehicular status, the ways coloured green on the said maps and on the maps accompanying this declaration have been dedicated as bridleways, the ways coloured purple on the said maps and the maps accompanying this declaration have been dedicated as footpaths and no other ways have been dedicated as highways over the Board's property


4 No additional ways have been dedicated over the land edged red on the maps accompanying this declaration since the statement dated 20th July 2007 referred to in (2) above and at the present time the Board has no intention of dedicating any more public rights of way over its property

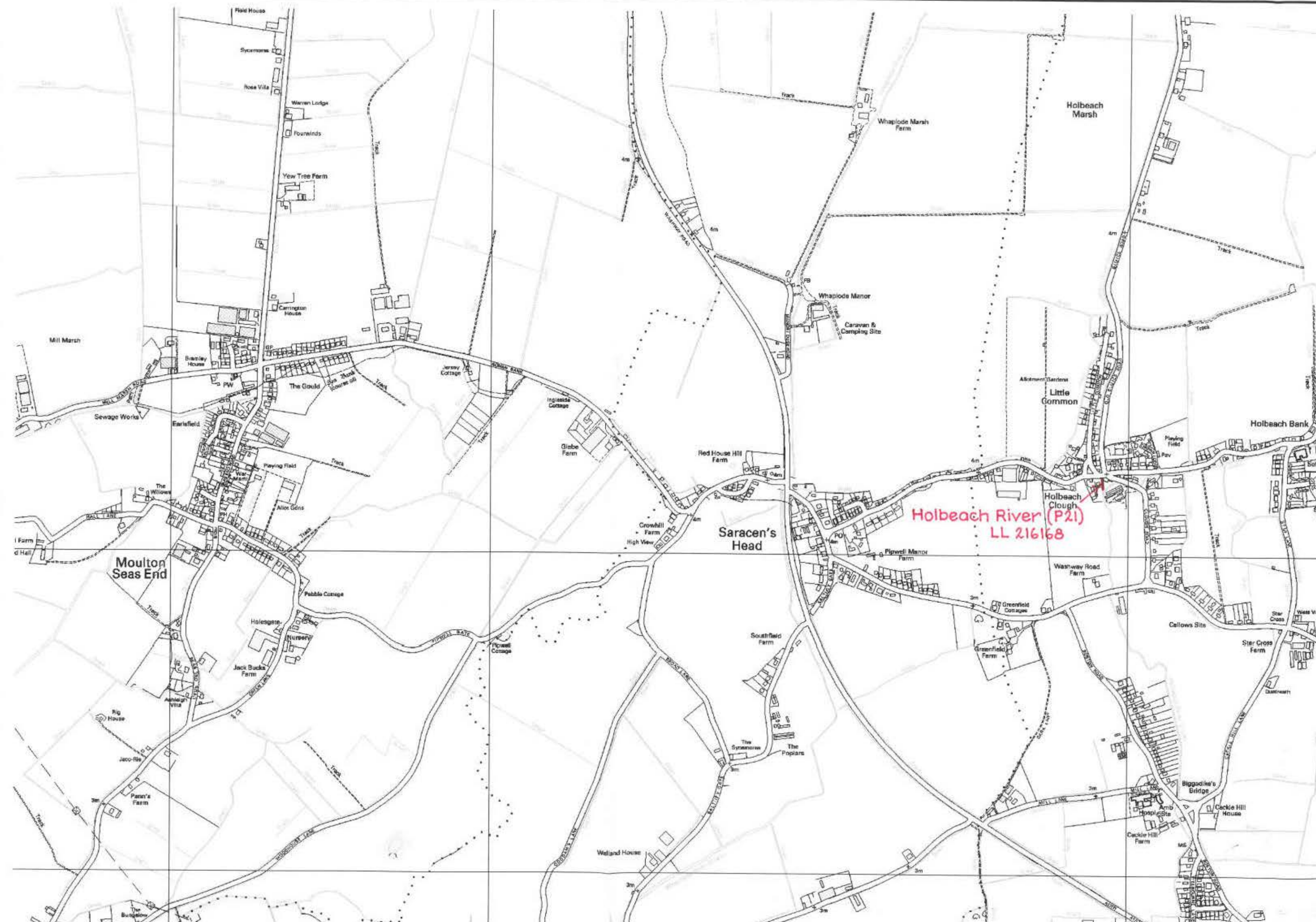
5 I am able to make this declaration from the knowledge I have acquired of the land of the Board during the period I have been employed by the Board

AND I MAKE this solemn declaration on the 18th day of May 2009 conscientiously believing it to be true and by virtue of the Statutory Declarations Act 1835

Declared at (address)61 High Street, Holbeach, Lincolnshire.....

Signature of Chief Executive for and on behalf of the Landowner.....

Before me .....
(~~Commissioner for Oaths or a Justice of the Peace~~ or a Solicitor)



Holbeach Marsh

Whaplode Marsh Farm

Whaplode Manor

Caravan & Camping Site

Little Common

Holbeach Bank

Holbeach River (P21)
LL 216168

Saracen's Head

Moulton Seas End

Mill Marsh

Field House

Sycamore

Rose Villa

Warren Lodge

Fourwinds

Yew Tree Farm

GP

Carrington House

Earlefield

Sewage Works

The Willows

Playing Field

Alton Gdns

1 Farm

d Hall

Publio Cottage

Holesgate

Nursery

Jack Bucks Farm

Ashley Villa

Rig House

Jaco-Ris

Parrin's Farm

The Bungalows

Jersey Cottage

Ingleade Cottage

Glebe Farm

Red House Hill Farm

Crownhill Farm

High View

Pipwell Manor Farm

Greenfield Cottage

Greenfield Farm

Washway Road Farm

Callows Site

Ster Cross Farm

West Via

Star Cross

Dantreath

Biggode's Bridge

Cackie Hill House

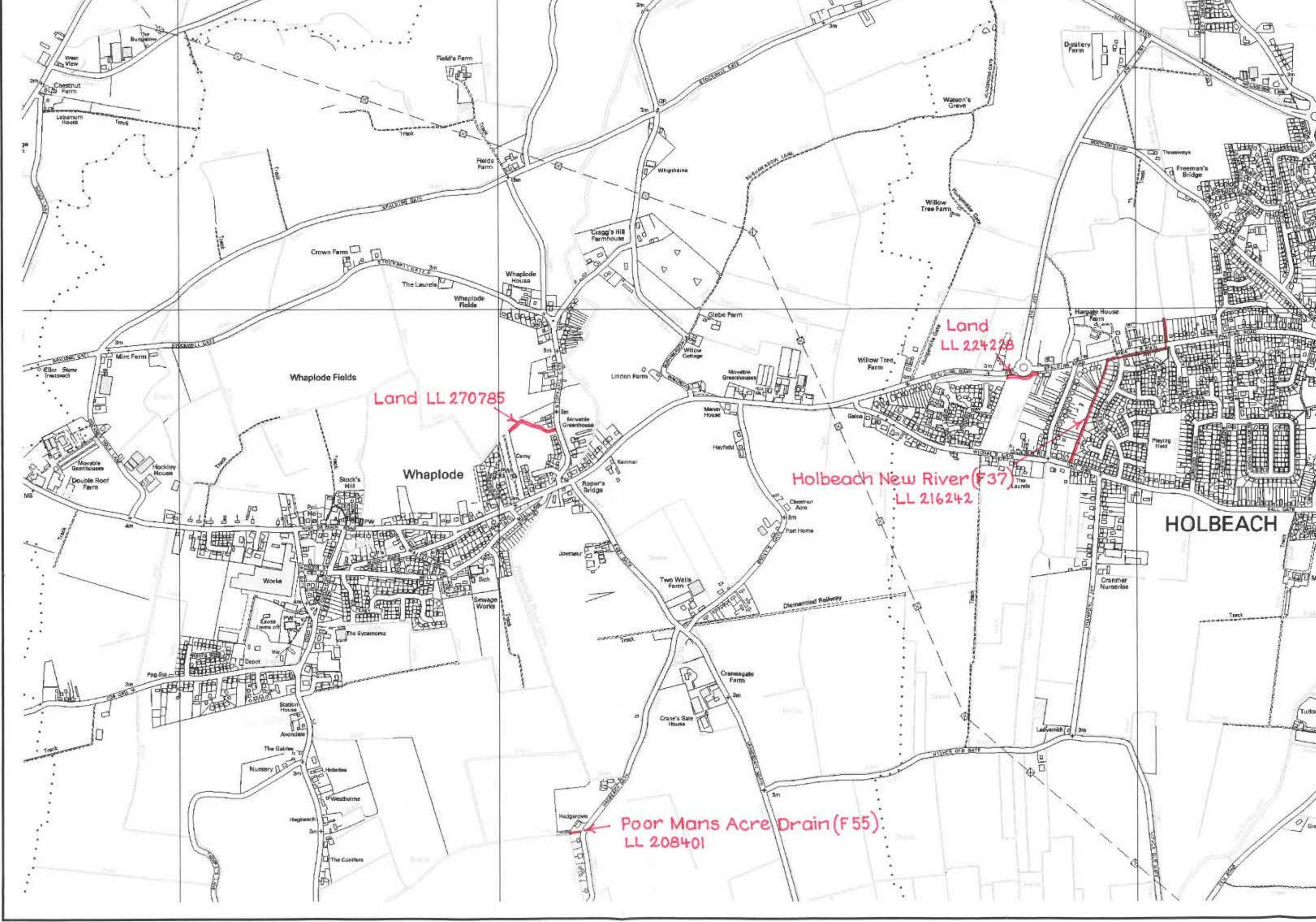
Cackie Hill Farm

Welland House

Southfield Farm

The Sycamore

The Poplars



Land LL 270785

Land LL 224278

Holbeach New River (F37)
LL 216242

Poor Mans Acre Drain (F55)
LL 208401

HOLBEACH

Whaplode Fields

Whaplode

Field's Farm

Fields Farm

Cragg's Hill Farmhouse

Whaplode House

Globe Farm

Willow Tree Farm

Land LL 224278

Hargate House Farm

Whaplode Fields

Linden Farm

Manor House

Hayfield

Willow Tree Farm

Hargate House Farm

Playing Field

Whaplode

Joyneur

Two Wells Farm

Holbeach New River (F37)
LL 216242

Diamond Railway

HOLBEACH

Works

Sch

Sewage Works

Crane's Gate House

Crane's Gate Farm

Cranmer Nurseries

Nursery

Hester

Westholme

Hagbeach

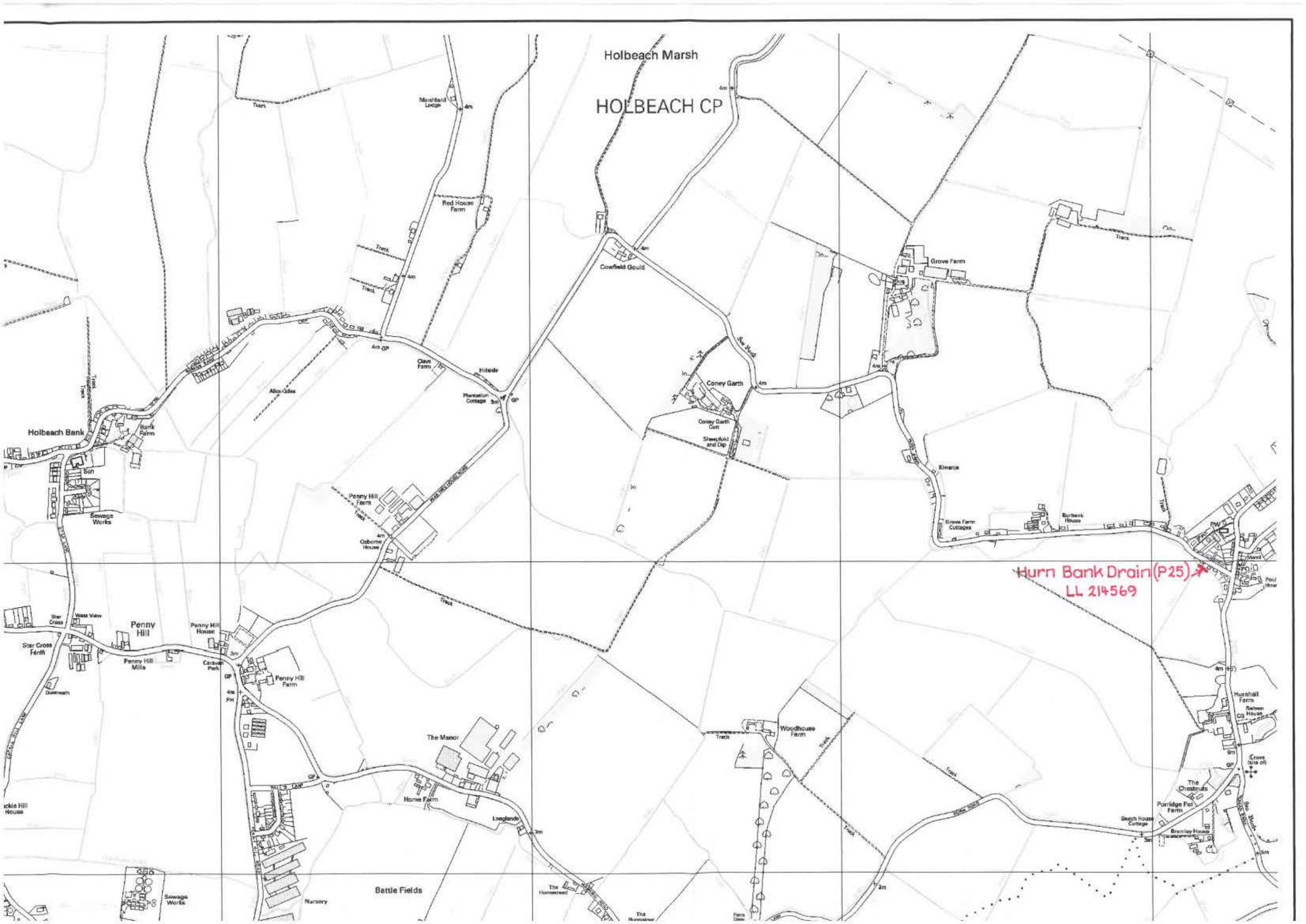
The Conifers

Hedgerow

Crane's Gate Farm

Lalverich

Tudor



Holbeach Marsh
HOLBEACH CP

Hurn Bank Drain (P25) →
LL 214569

Holbeach Bank

Cowfield Goult

Grove Farm

Penny Hill

The Manor

Woodhouse Farm

Battle Fields

Marshall Farm

Sewage Works

Nursery

The Homestead

The Runnecrow

Farm Dale

Beech House Cottage

Brenley House

Porridge Pot Farm

The Chestnuts

Cross (site of)

Swann House

CP

4m

4m

4m

4m

4m

4m

4m

4m

4m

4m

4m

4m

4m

4m

4m

4m

4m

4m

4m

4m

4m

4m

4m

4m

4m

4m

4m

4m

4m

4m

4m

4m

4m

4m

4m

4m

4m

4m

4m

4m

4m

4m

4m

4m

4m

4m

4m

4m

4m

4m

4m

4m

4m

4m

4m

4m

4m

4m

4m

4m

4m

4m

4m

4m

4m

4m

4m

4m

4m

4m

4m

4m

4m

4m

4m

4m

4m

4m

4m

4m

4m

4m

4m

4m

4m

4m

4m

4m

4m

4m

4m

4m

4m

4m

4m

4m

4m

4m

4m

4m

4m

4m

4m

4m

4m

4m

4m

4m

4m

4m

4m

4m

4m

4m

4m

4m

4m

4m

4m

4m

4m

4m

4m

4m

4m

4m

4m

4m

4m

4m

4m

4m

4m

4m

4m

4m

4m

4m

4m

4m

4m

4m

4m

4m

4m

4m

4m

4m

4m

4m

4m

4m

4m

4m

4m

4m

4m

4m

4m

4m

4m

4m

4m

4m

4m

4m

4m

4m

4m

4m

4m

4m

4m

4m

4m

4m

4m

4m

4m

4m

4m

4m

4m

4m

4m

4m

4m

4m

4m

4m

4m

4m

4m

4m

4m

4m

4m

4m

4m

4m

4m

4m

4m

4m

4m

4m

4m

4m

4m

4m

4m

4m

4m

4m

4m

4m

4m

4m

4m

4m

4m

4m

4m

4m

4m

4m

4m

4m

4m

4m

4m

4m

4m

4m

4m

4m

4m

4m

4m

4m

4m

4m

4m

4m

4m

4m

4m

4m

4m

4m

4m

4m

4m

4m

4m

4m

4m

4m

4m

4m

4m

4m

4m

4m

4m

4m

4m

4m

4m

4m

4m

4m

4m

4m

4m

4m

4m

4m

4m

4m

4m

4m

4m

4m

4m

4m

4m

4m

4m

4m

4m

4m

4m

4m

4m

4m

4m

4m

4m

4m

4m

4m

4m

4m

4m

4m

4m

4m

4m

4m

4m

4m

4m

4m

4m

4m

4m

4m

4m

4m

4m

4m

4m

4m

4m

4m

4m

4m

4m

4m

4m

4m

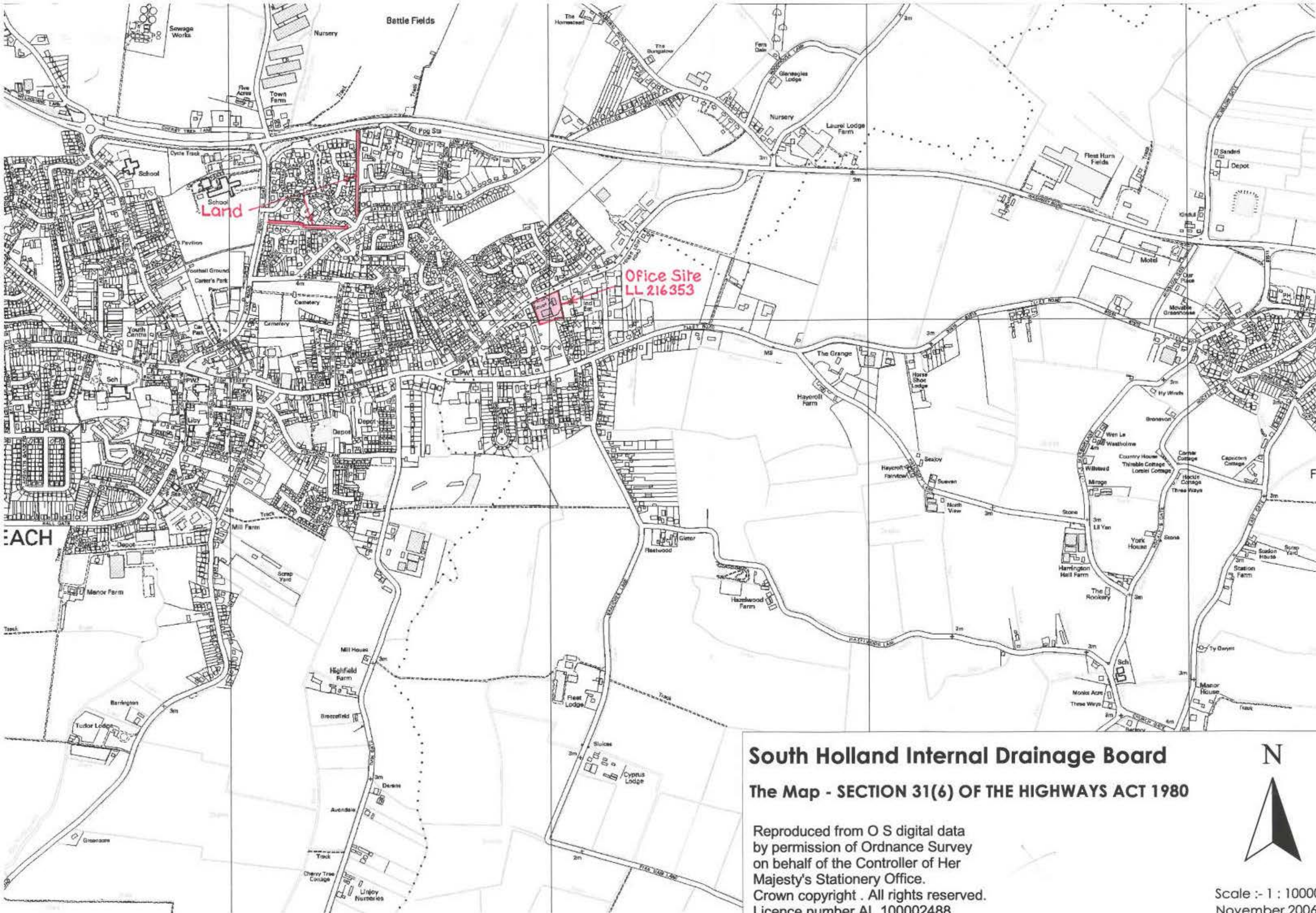
4m

4m

4m

4m

4m



South Holland Internal Drainage Board
The Map - SECTION 31(6) OF THE HIGHWAYS ACT 1980

Reproduced from O S digital data
by permission of Ordnance Survey
on behalf of the Controller of Her
Majesty's Stationery Office.
Crown copyright . All rights reserved.
Licence number AL 10002488



Scale :- 1 : 10000
November 2006



WBIT CP

Poplar Farm

Nursery

Bridge Farm

Playing field

Sch

Sunbeam Farm

Elderberry Lodge

Decoy Farm

Florentin House

Poolar House

Swansea Farm

Taberl Farm

Valentines Farm

Victory Farm

Willow Tree Farm

Whetstone Lodge

Beechree Farm

Elmtree Farm

Oster Cottage

Fairview Farm

Croft House Nurseries

Nursery

Nursery

Cowbit

Playing Field

Nursery

Runnymede

Delgate Farm

Clarke Farm

Moulton Cha

Windmill (disused)

Chapel Farm



Cowbit Wash

The Slippe

Settlement (site of)
Weston Fen

Moulton Fen

Cowbit Fen

Blue Bell Farm
Stamford House Farm

Peak Hill

Whitehouse Farm

Little Acre

South Holland Main Drain and Banks (H38)

LL 202781

LL 20821

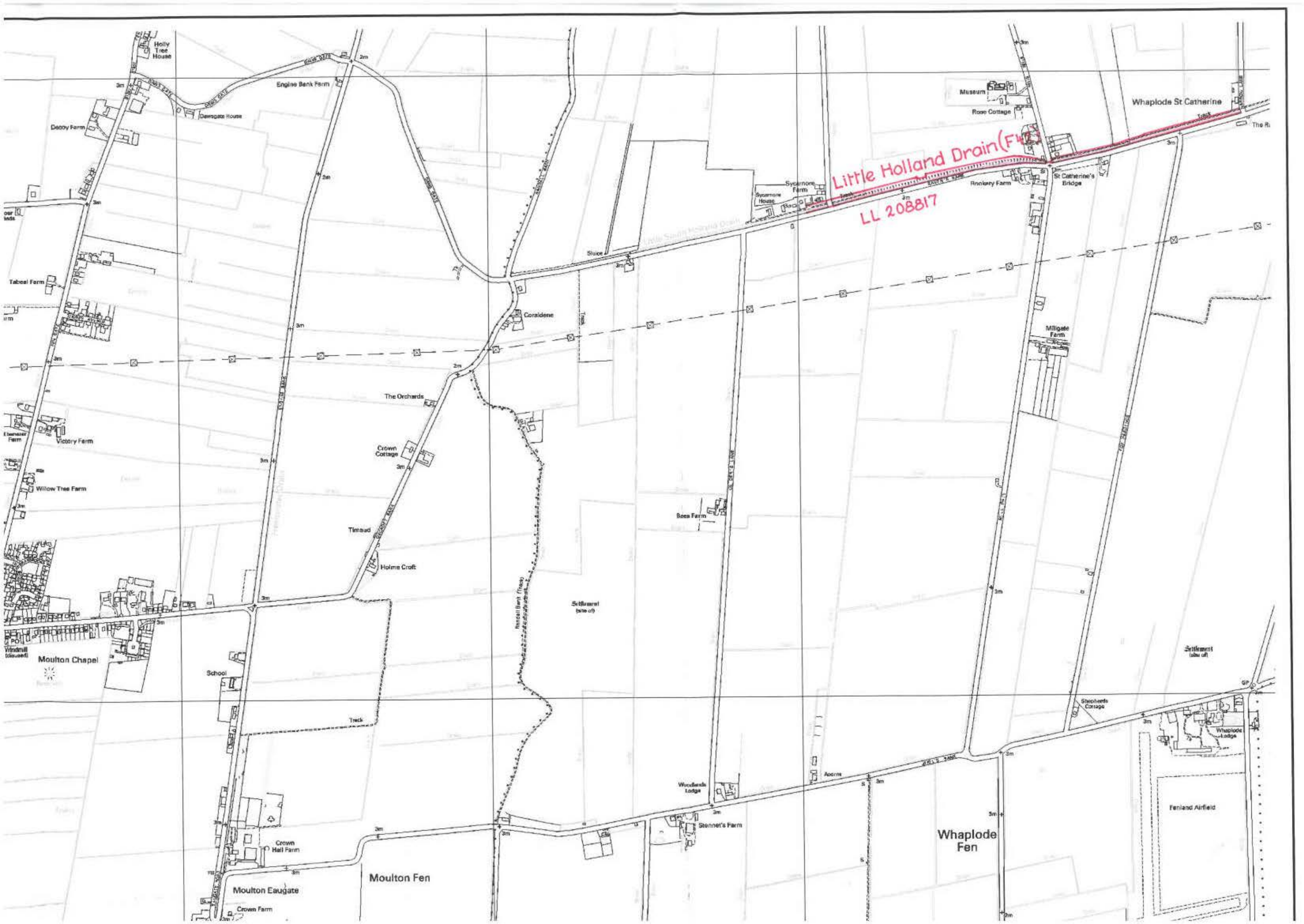
Moulton West Fen

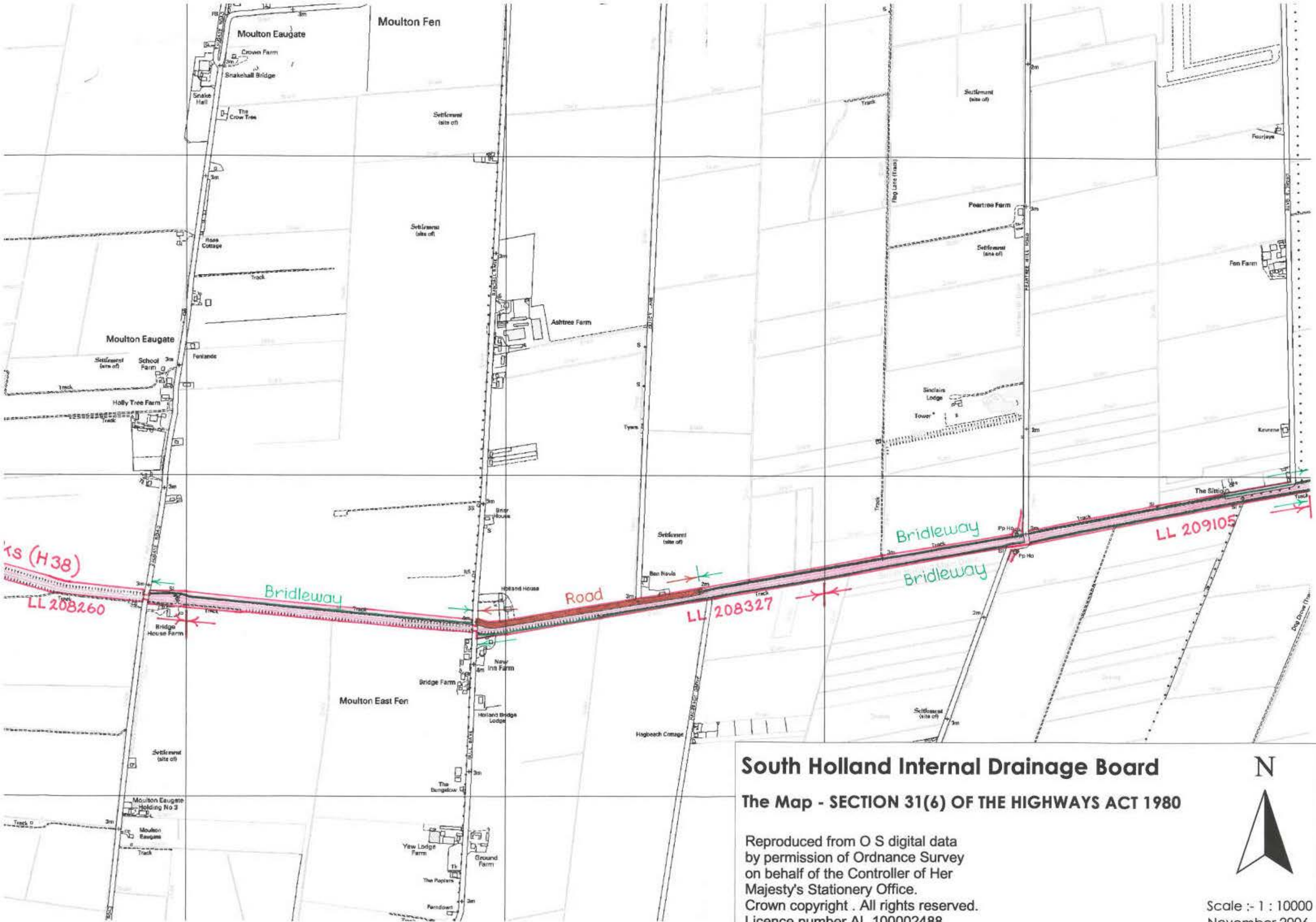
Brotherhouse Bar

Cowbit Fen

Turpita Farm

Settlement (site of)





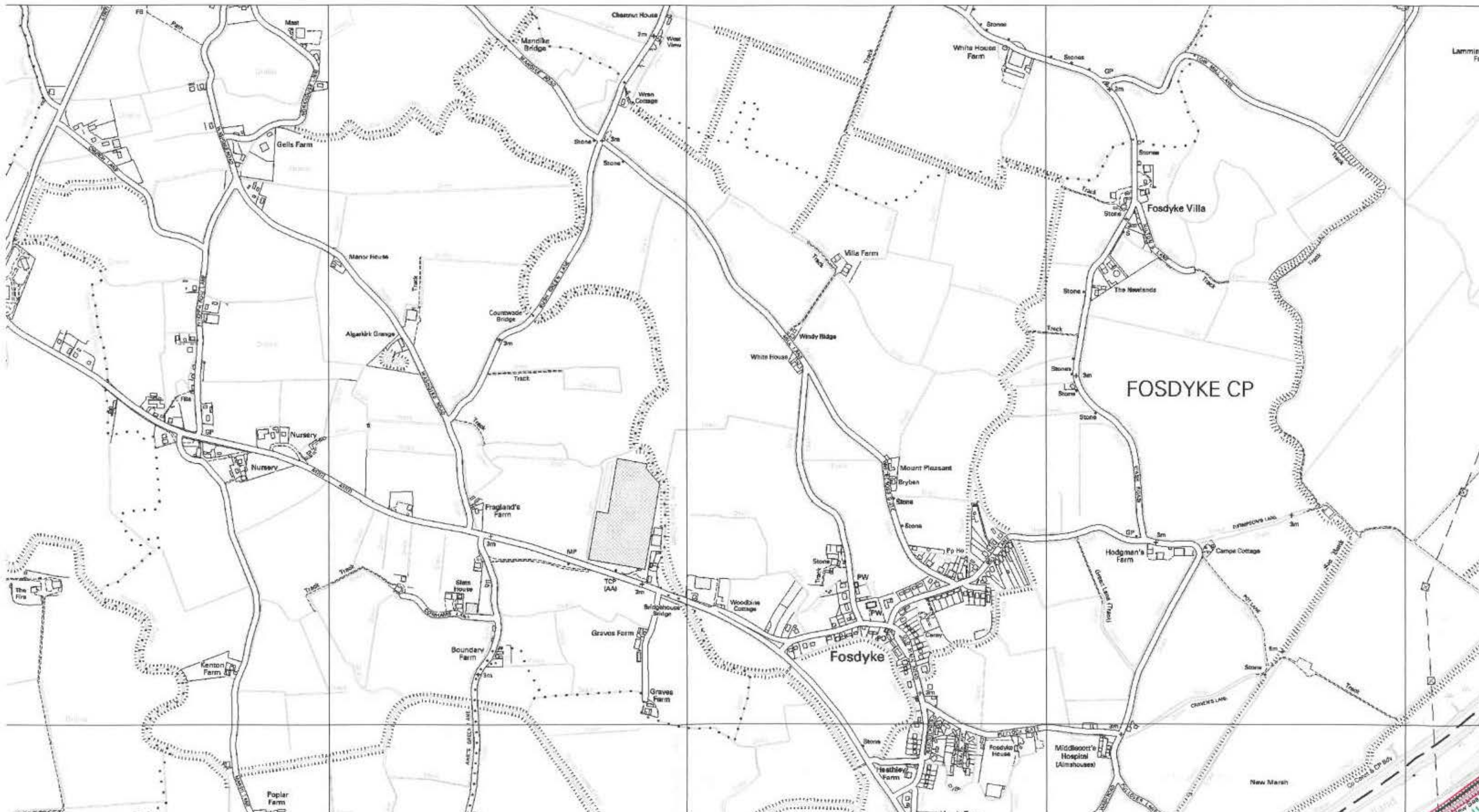
South Holland Internal Drainage Board

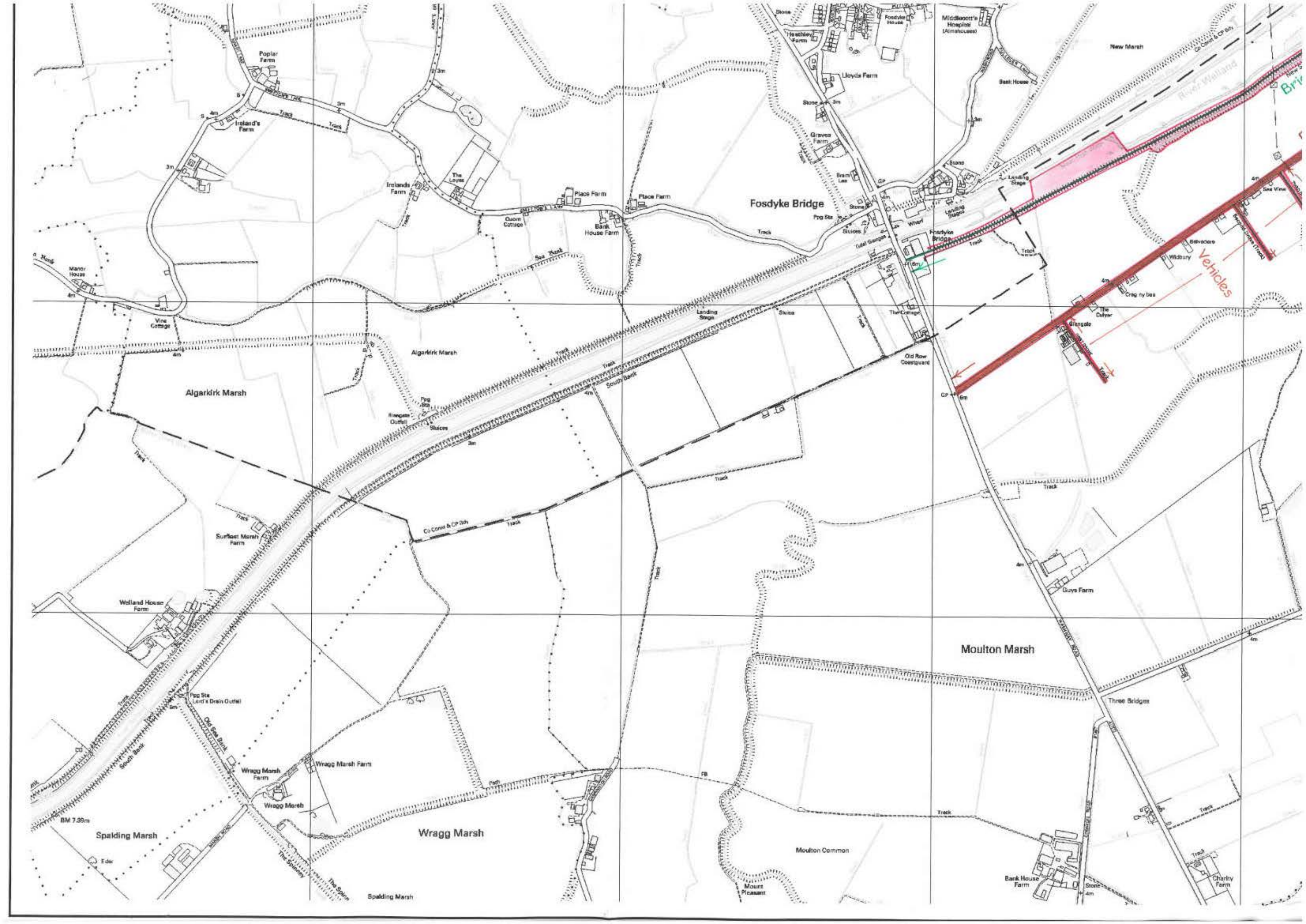
The Map - SECTION 31(6) OF THE HIGHWAYS ACT 1980

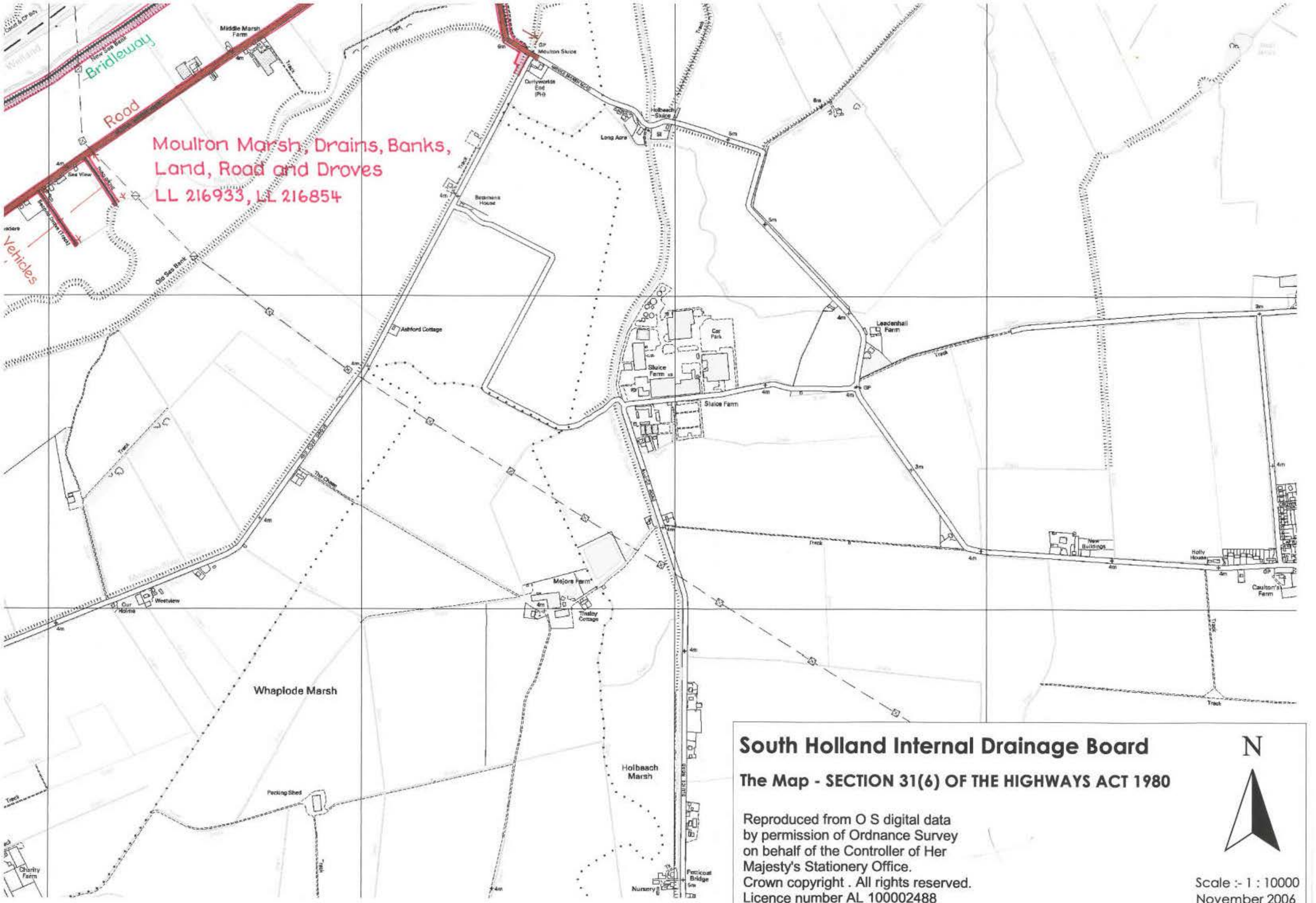
Reproduced from O S digital data
 by permission of Ordnance Survey
 on behalf of the Controller of Her
 Majesty's Stationery Office.
 Crown copyright . All rights reserved.
 Licence number AL 100002488



Scale :- 1 : 10000
 November 2006








Moulton Marsh, Drains, Banks,
Land, Road and Drovers
LL 216933, LL 216854

South Holland Internal Drainage Board

The Map - SECTION 31(6) OF THE HIGHWAYS ACT 1980

Reproduced from O S digital data
by permission of Ordnance Survey
on behalf of the Controller of Her
Majesty's Stationery Office.
Crown copyright . All rights reserved.
Licence number AL 100002488

N

 Scale :- 1 : 10000
 November 2006





Cox's Farm
Poultry Houses
Crowtree Farm

Carter's Farm

Acacia House

Addition Farm

California House

Whaplode Drove Common

Mackinder Farm

Whaplode Drove Common

Bank House

Rose Cottage

Bank Terrace

TCB

Thursley Farm

Dowdale

Rose Villa

The Aorns

Bank House

Whaplode Drove Common

Avenue Farm

Old South Eau Bank
Track
EPG Co Const & 1/4 3/4
EPG Co Const & 1/4 3/4

EPG Co Const & 1/4 3/4

4m
EPG Co Const & 1/4 3/4

North Fen

North Fen

North Fen

Dowdale Planstion

Coronation House

The Woodlands

Dowdale Bank

Portland Farm

Gothic House Farm

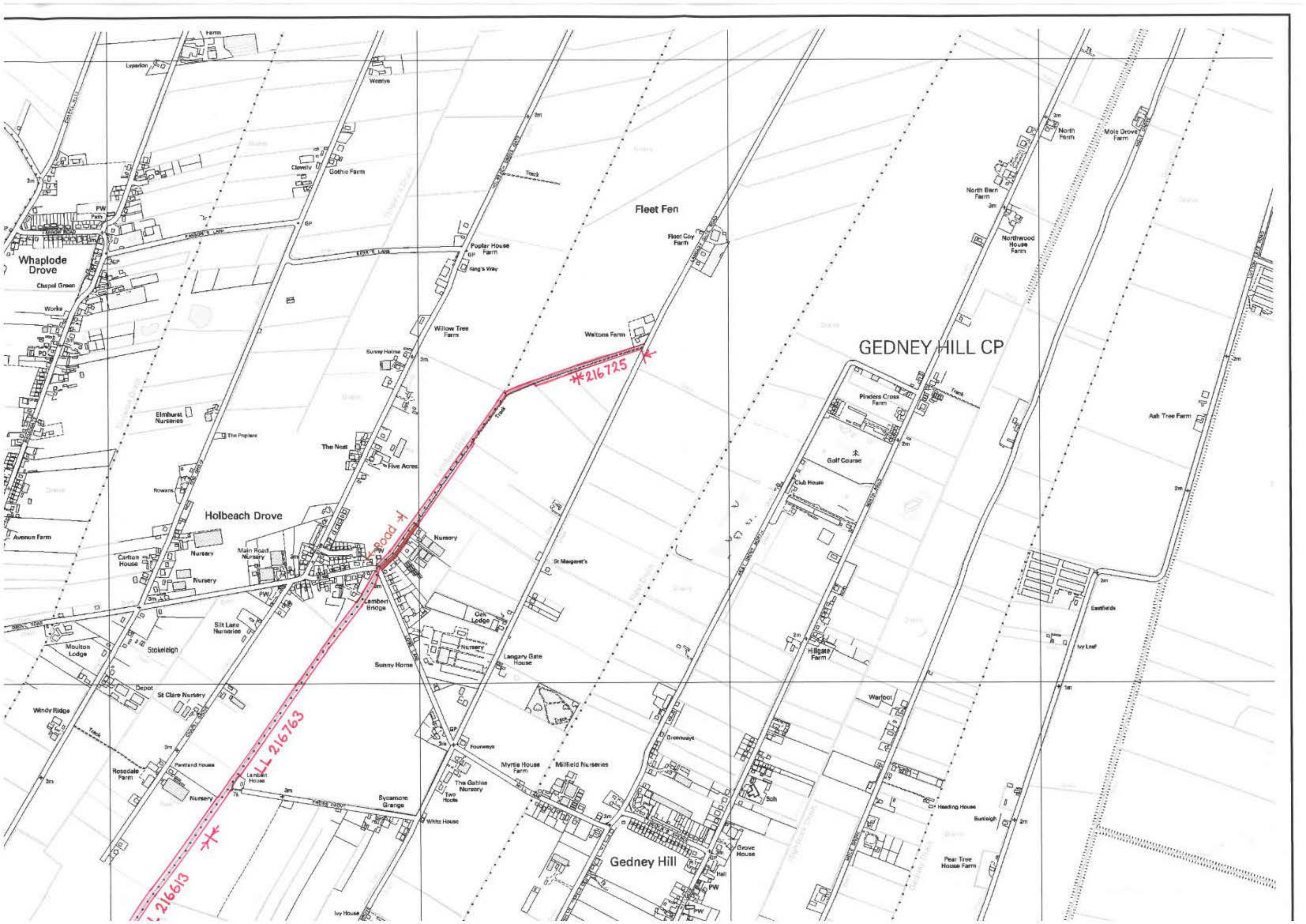
New Cut Bridge

Sycamore Farm

Sycamore Farm Cottage

Sycamore Cottage

Lambert Drain and Bank



Whaplode
Drove

Holbeach Drove

Fleet Fen

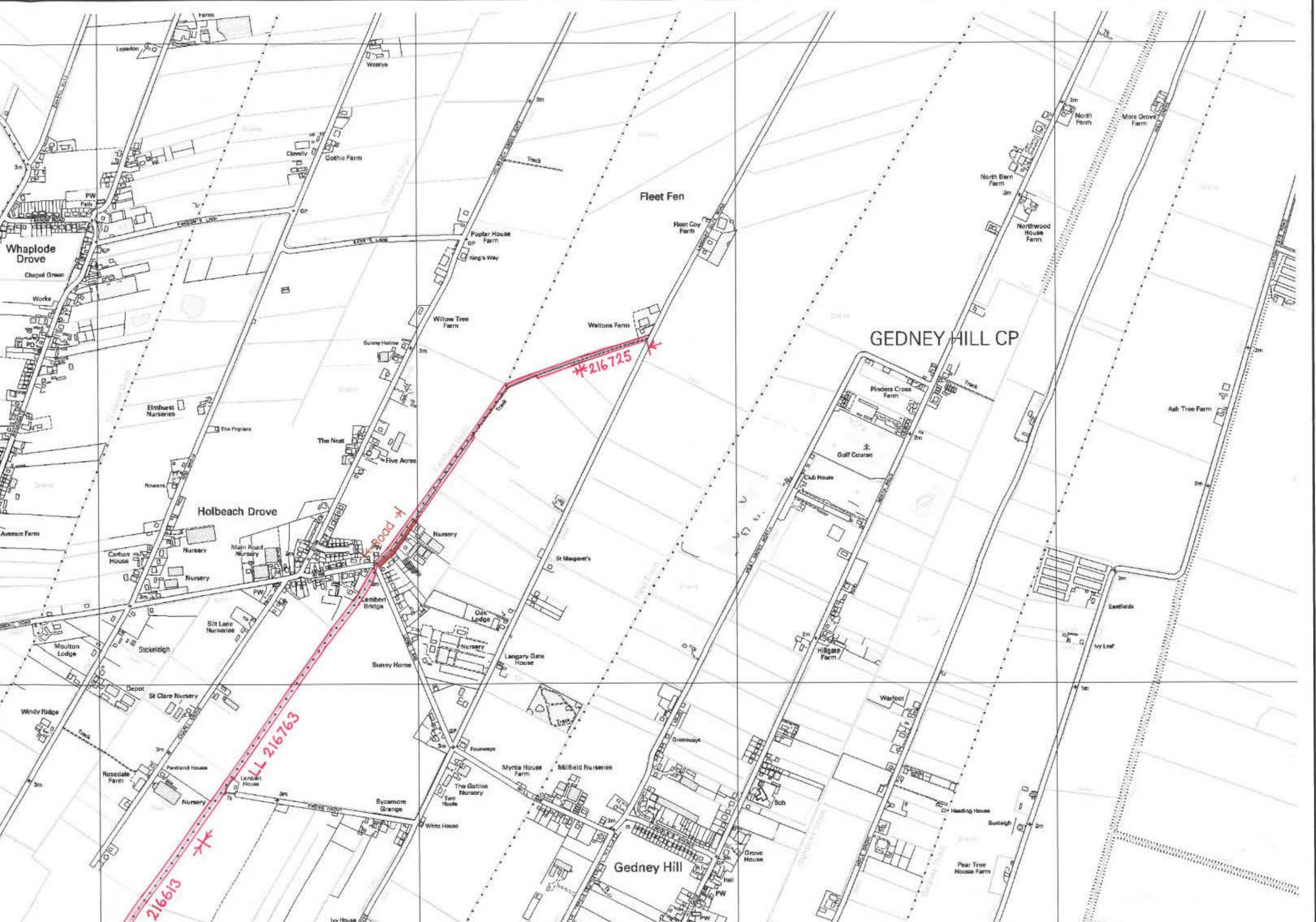
GEDNEY HILL CP

Gedney Hill

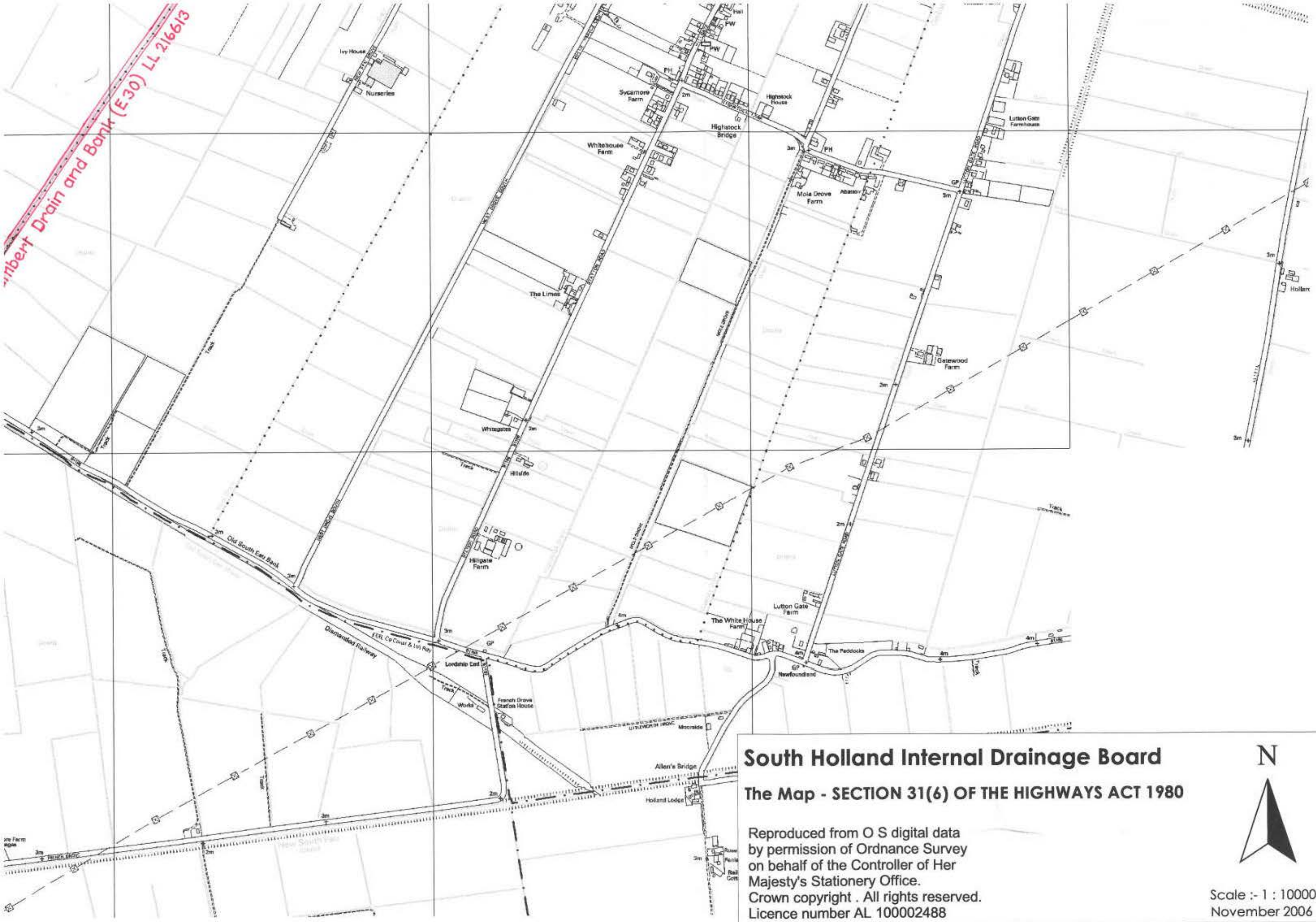
#216725

LL 216763

Road



Wimbert Drain and Bank (E30) LL 216613

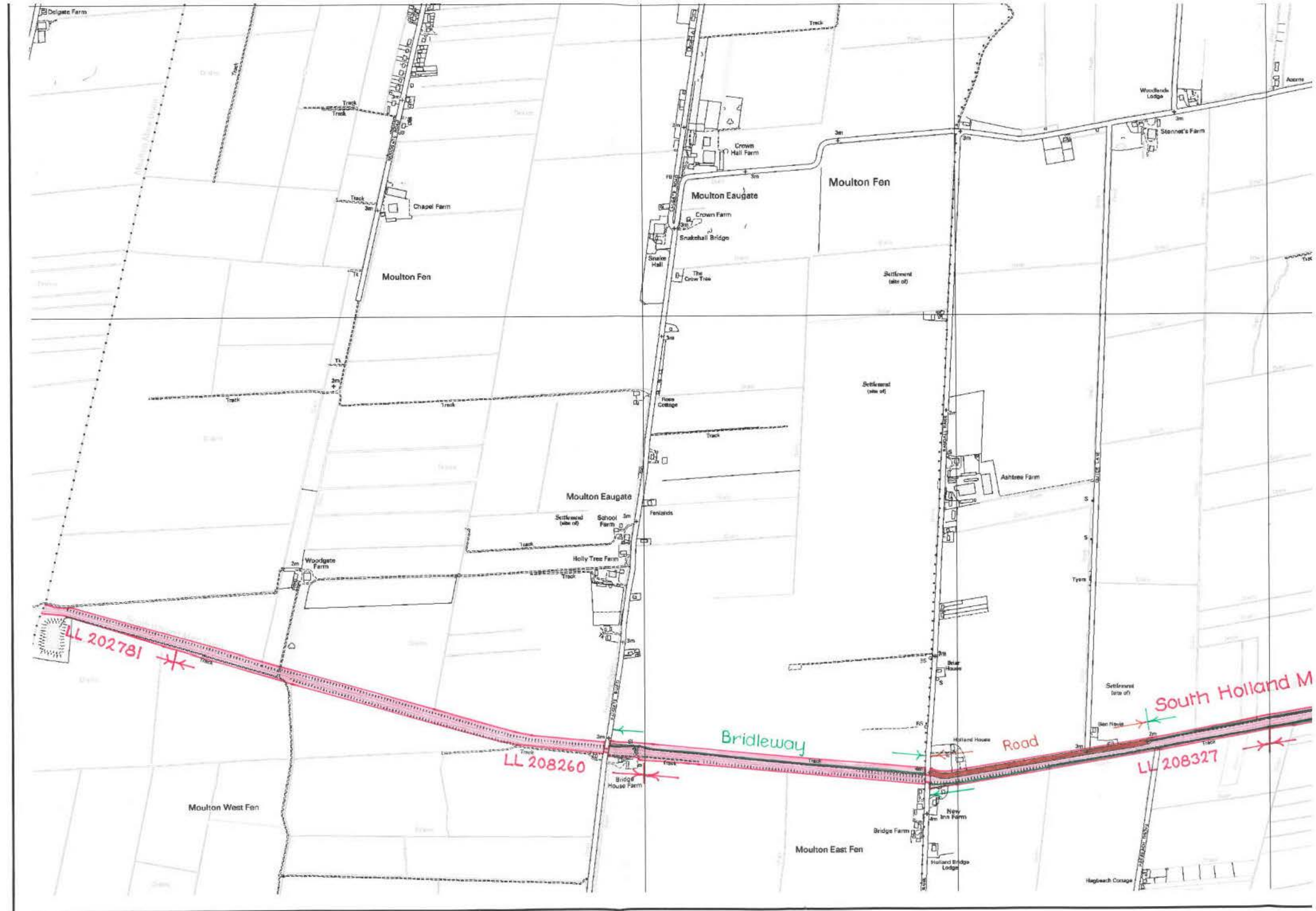


South Holland Internal Drainage Board
The Map - SECTION 31(6) OF THE HIGHWAYS ACT 1980

Reproduced from O S digital data
by permission of Ordnance Survey
on behalf of the Controller of Her
Majesty's Stationery Office.
Crown copyright . All rights reserved.
Licence number AL 100002488



Scale :- 1 : 10000
November 2006



Moulton Fen

Moulton Eaigate

Moulton Fen

Moulton Eaigate

Moulton West Fen

Moulton East Fen

LL 202781

LL 208260

South Holland M

LL 208327

Bridleway

Road

Delgate Farm

Chapel Farm

Crown Hall Farm

Crown Farm

Snakehall Bridge

Snake Hall

The Crow Track

Rose Cottage

Fenlands

School Farm

Holly Tree Farm

Woodgate Farm

Ashtree Farm

Brier House

New Inn Farm

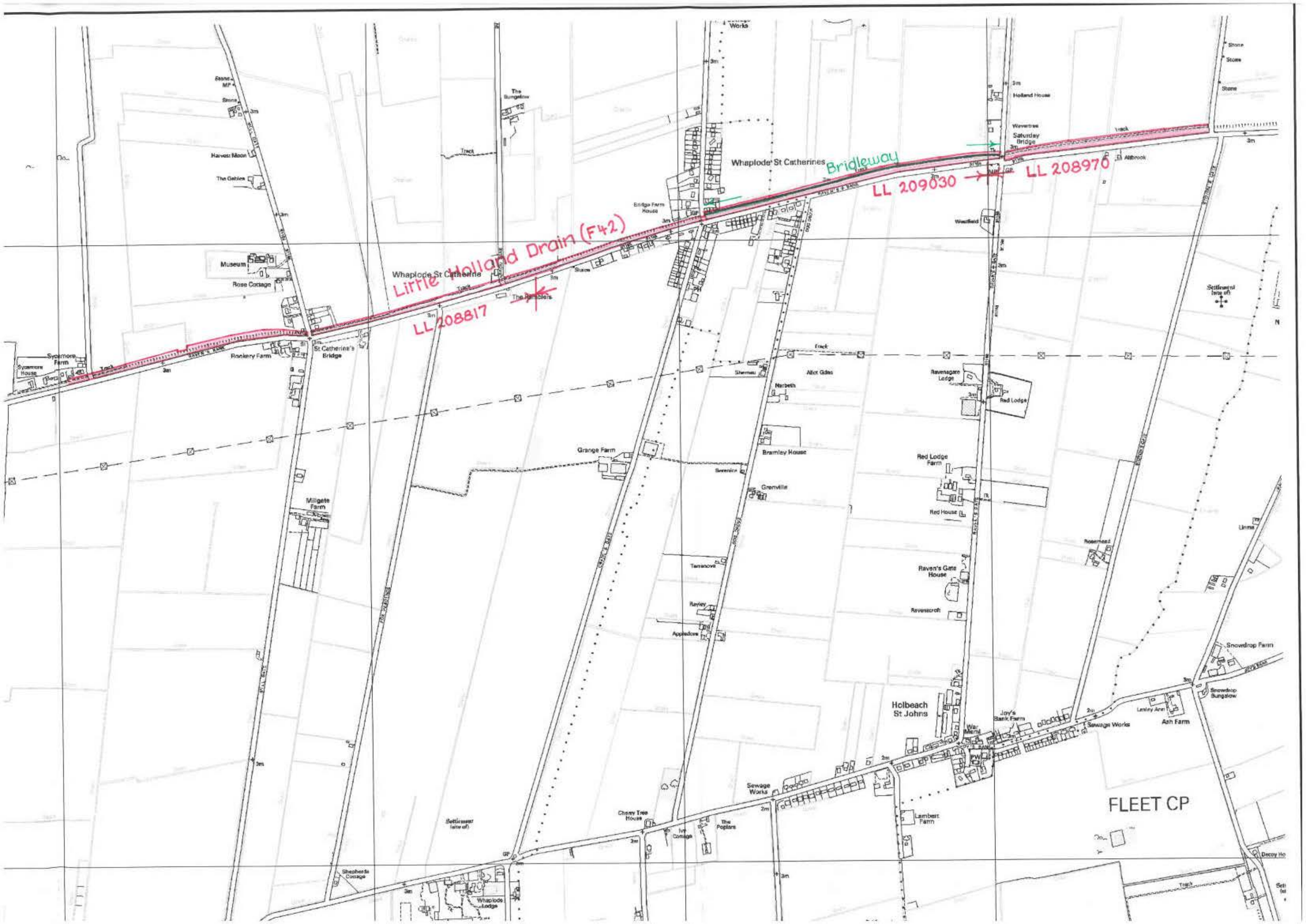
Holland Bridge Lodge

Woodbine Lodge

Stennet's Farm

Ben Heyls

Hagbeech Cottage



Little Holland Drain (F42)
LL 208817

Bridleway
LL 209030 → LL 208970

FLEET CP

Whaplode St Catherines

Holbeach St Johns

Raven's Gate House

Red Lodge Farm

Bramley House

Grange Farm

Millgate Farm

St Catherine's Bridge

Museum

The Gables

Harvest Moon

Binns

Settlement lots of

Snowdrop Farm

Snowdrop Bungalow

Ash Farm

Joy's Bank Farm

Sewage Works

Cherry Tree House

The Poppars

Lambert Farm

Settlement lots of

Whaplode Lodge

Shepherds Cottage

Sycamore House

Sycamore Farm

Rose Cottage

Harvest Moon

Binns

Binns

Settlement lots of

Decoy Ho

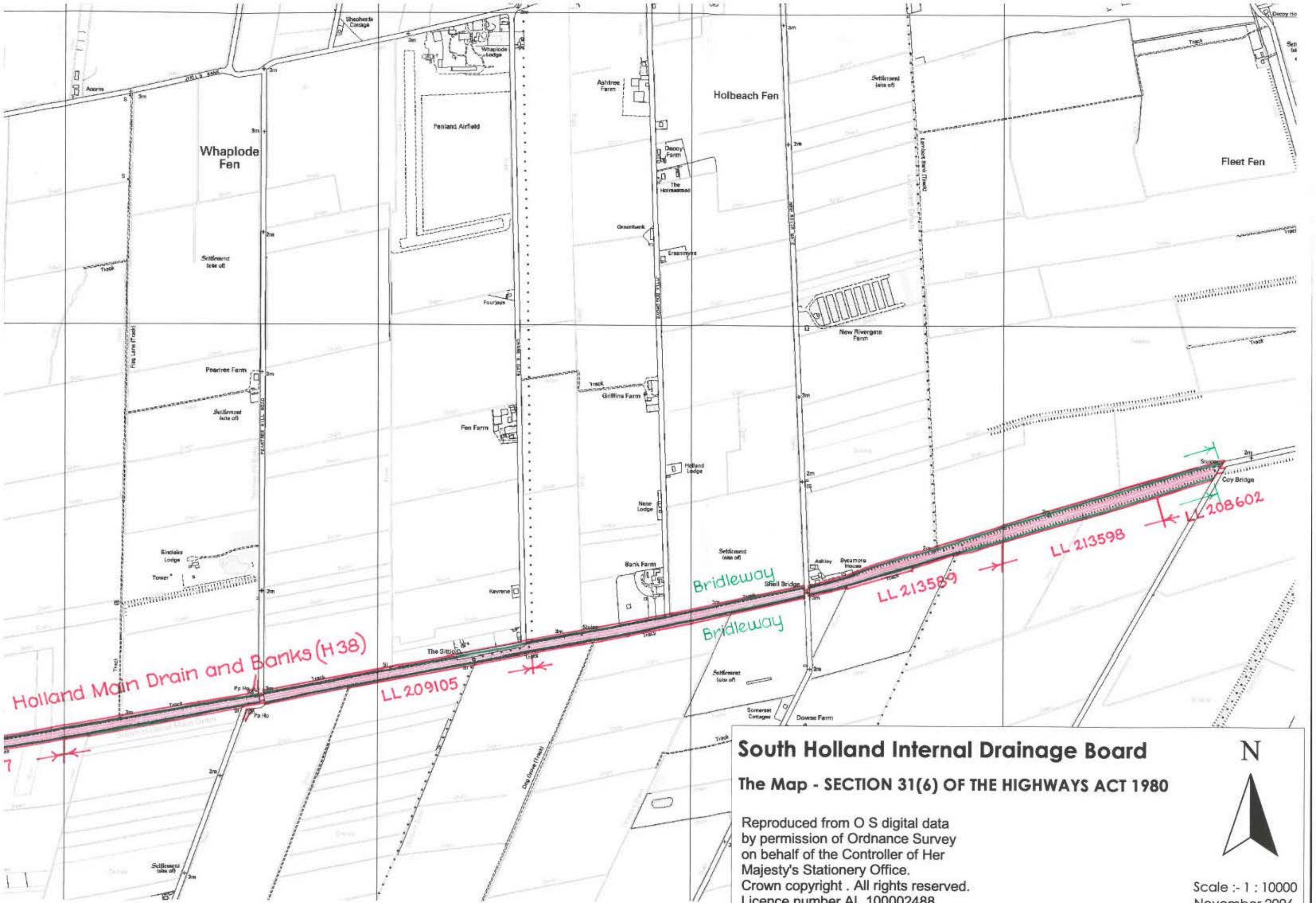
Linns

Settlement lots of

Stone

Stone

Stone



Holland Main Drain and Banks (H38)

LL 209105

LL 213589

LL 213598

LL 208602

Bridleway

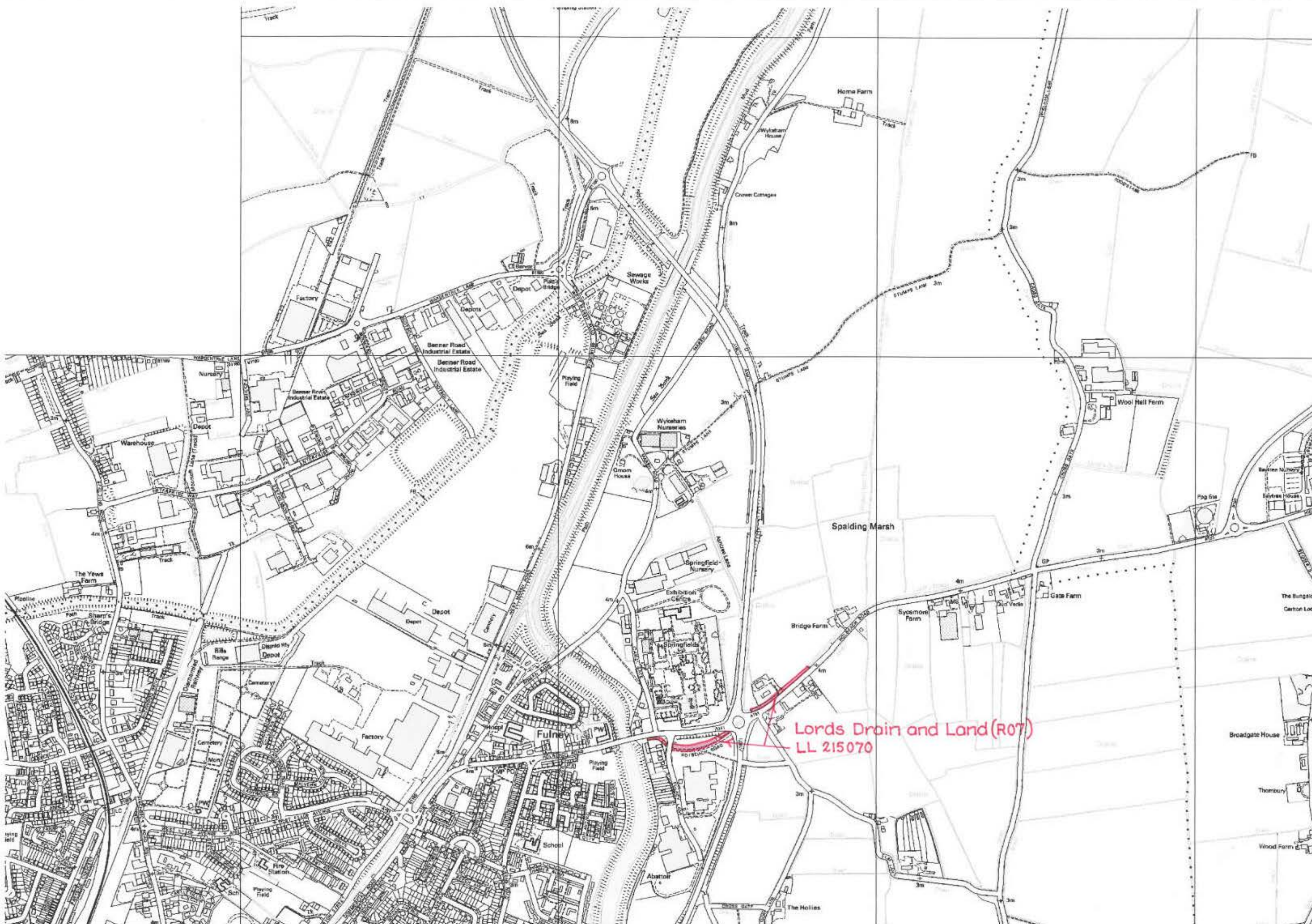
Bridleway

South Holland Internal Drainage Board
The Map - SECTION 31(6) OF THE HIGHWAYS ACT 1980

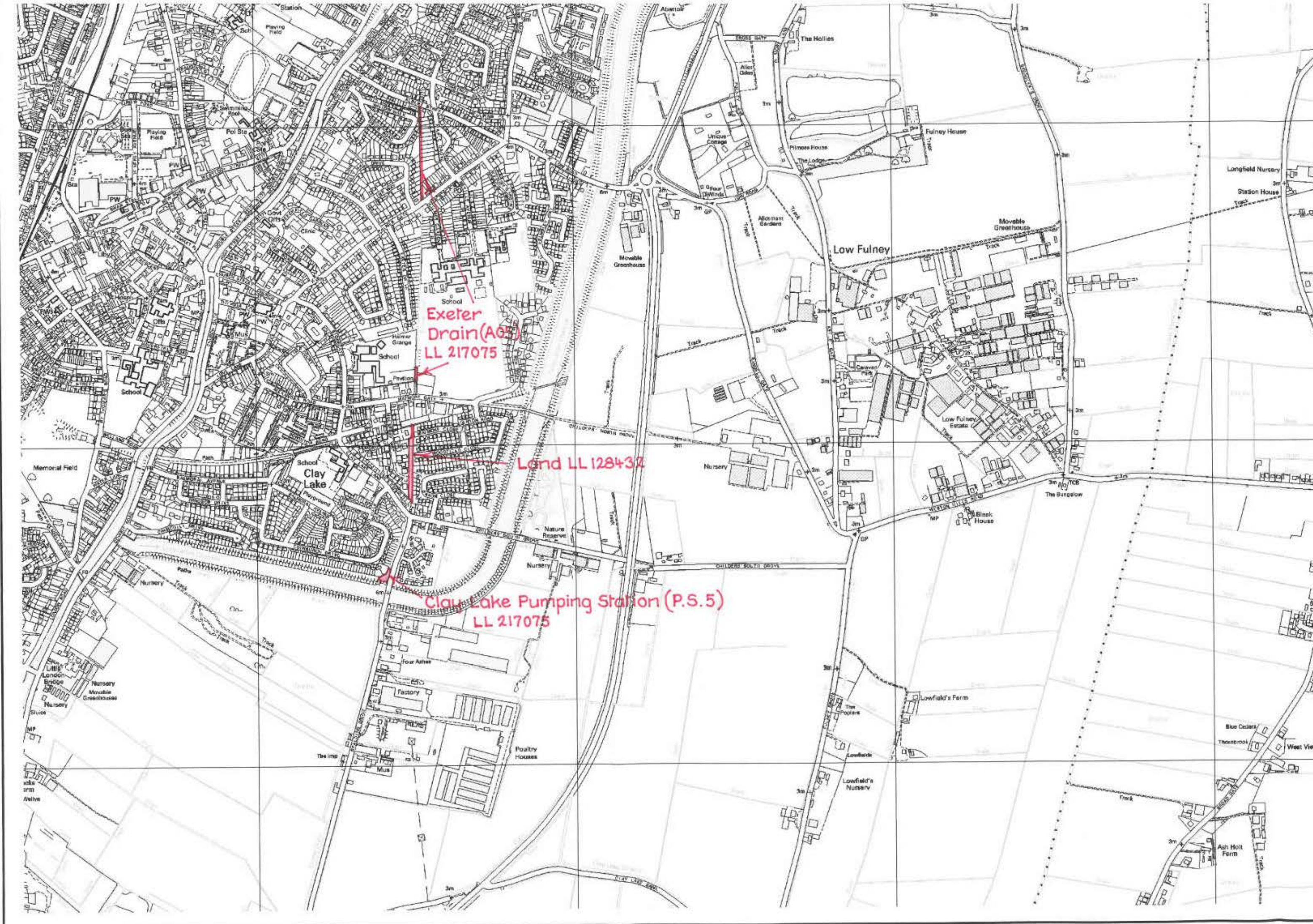
Reproduced from O S digital data
 by permission of Ordnance Survey
 on behalf of the Controller of Her
 Majesty's Stationery Office.
 Crown copyright . All rights reserved.
 Licence number AL 100002488



Scale :- 1 : 10000
 November 2006



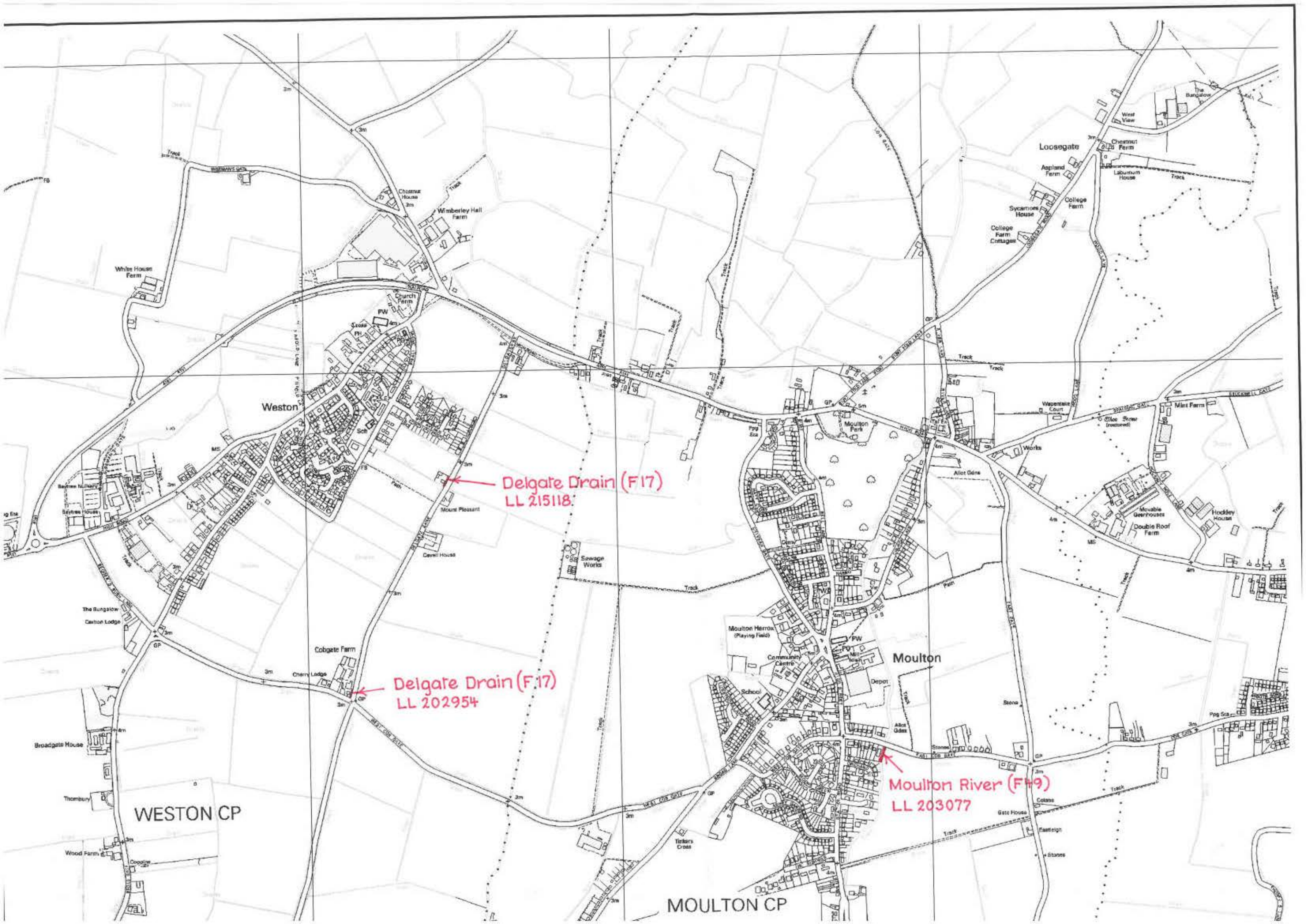
Lords Drain and Land (R07)
LL 215070



Exeter
Drain (A05)
LL 217075

Land LL 128432

Clay Lake Pumping Station (P.S.5)
LL 217075



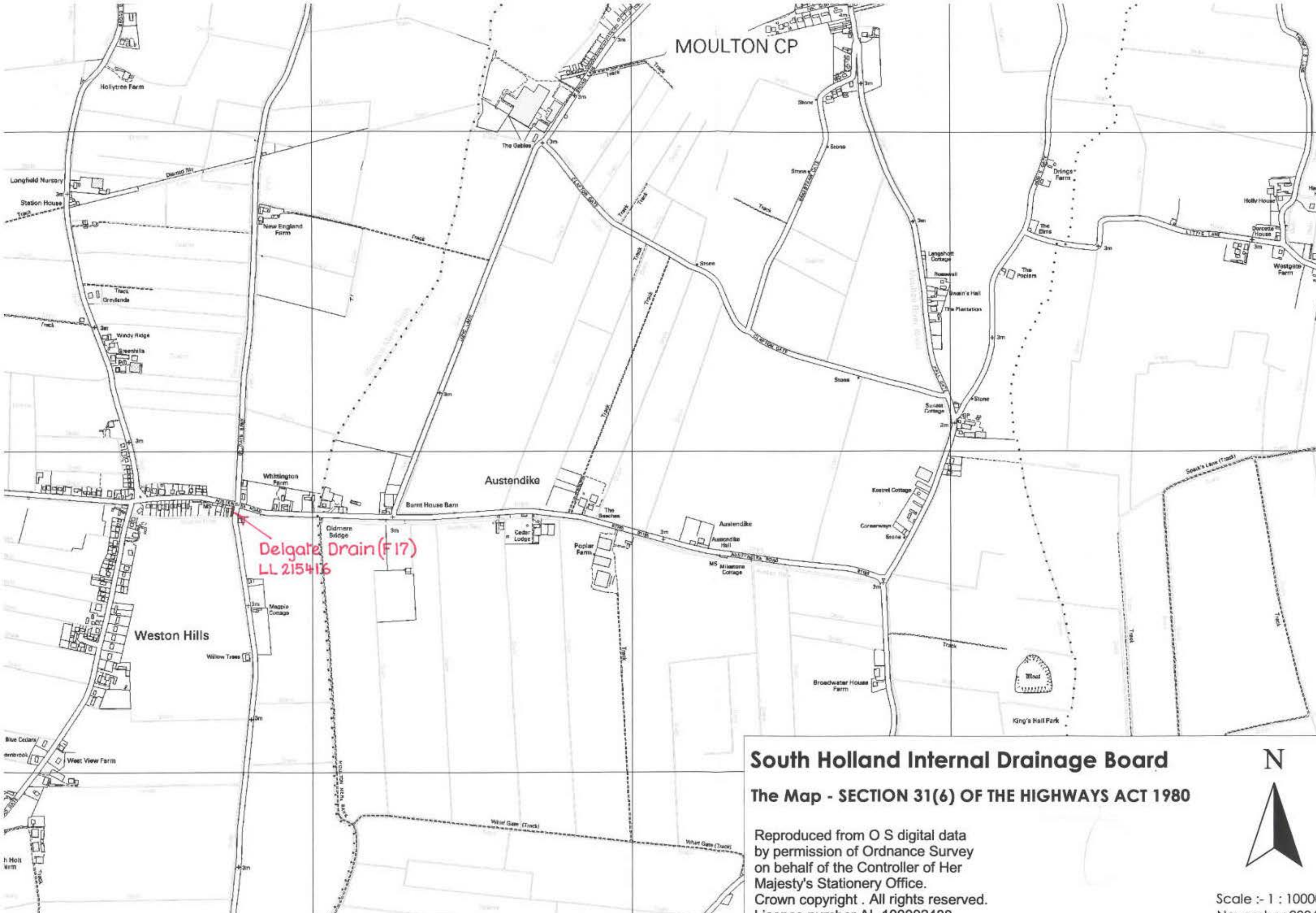
Delgate Drain (F17)
LL 215118

Delgate Drain (F17)
LL 202954

Moulton River (F19)
LL 203077

WESTON CP


MOULTON CP

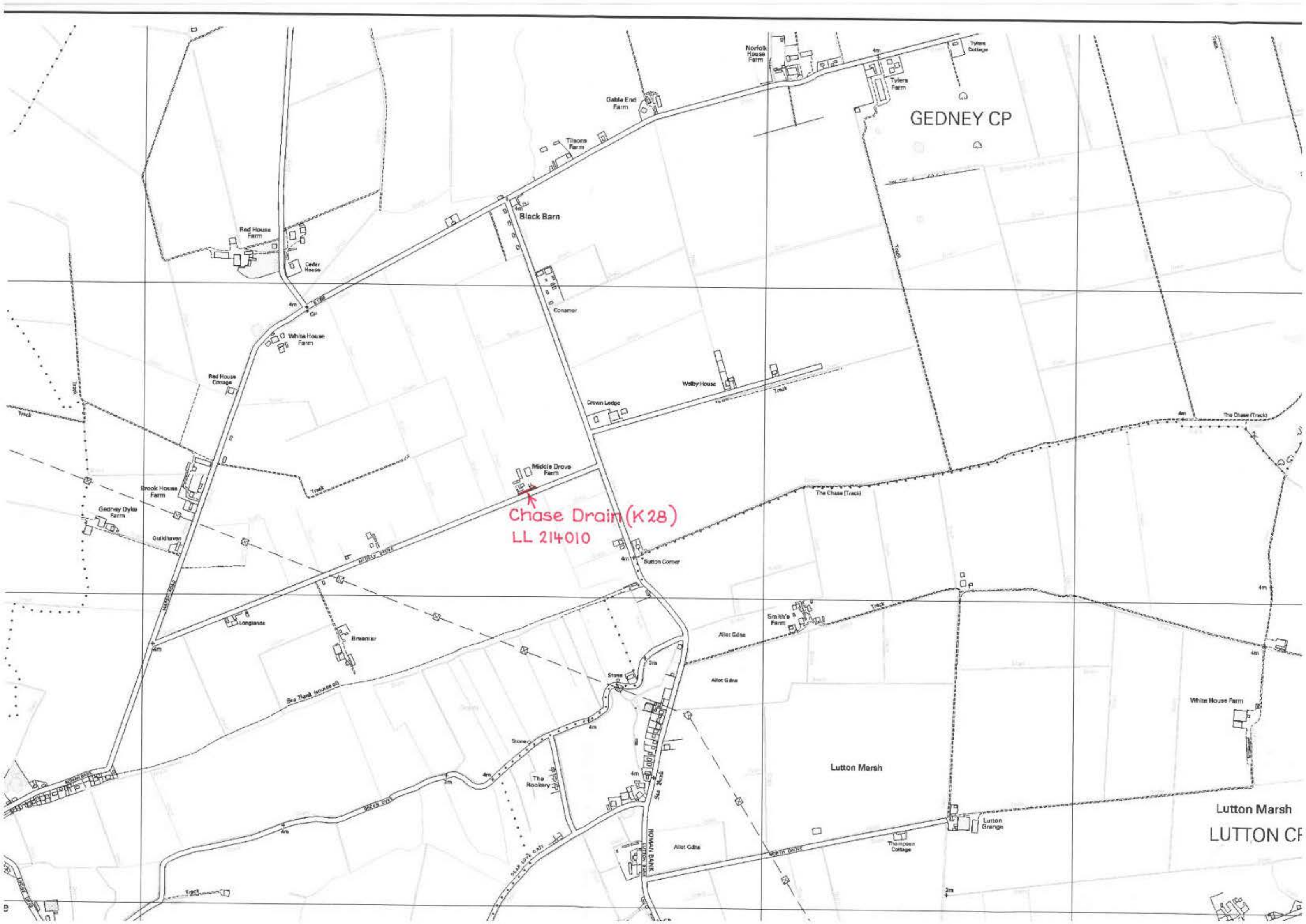


South Holland Internal Drainage Board

The Map - SECTION 31(6) OF THE HIGHWAYS ACT 1980

Reproduced from O S digital data
 by permission of Ordnance Survey
 on behalf of the Controller of Her
 Majesty's Stationery Office.
 Crown copyright . All rights reserved.
 Licence number AL 100002488

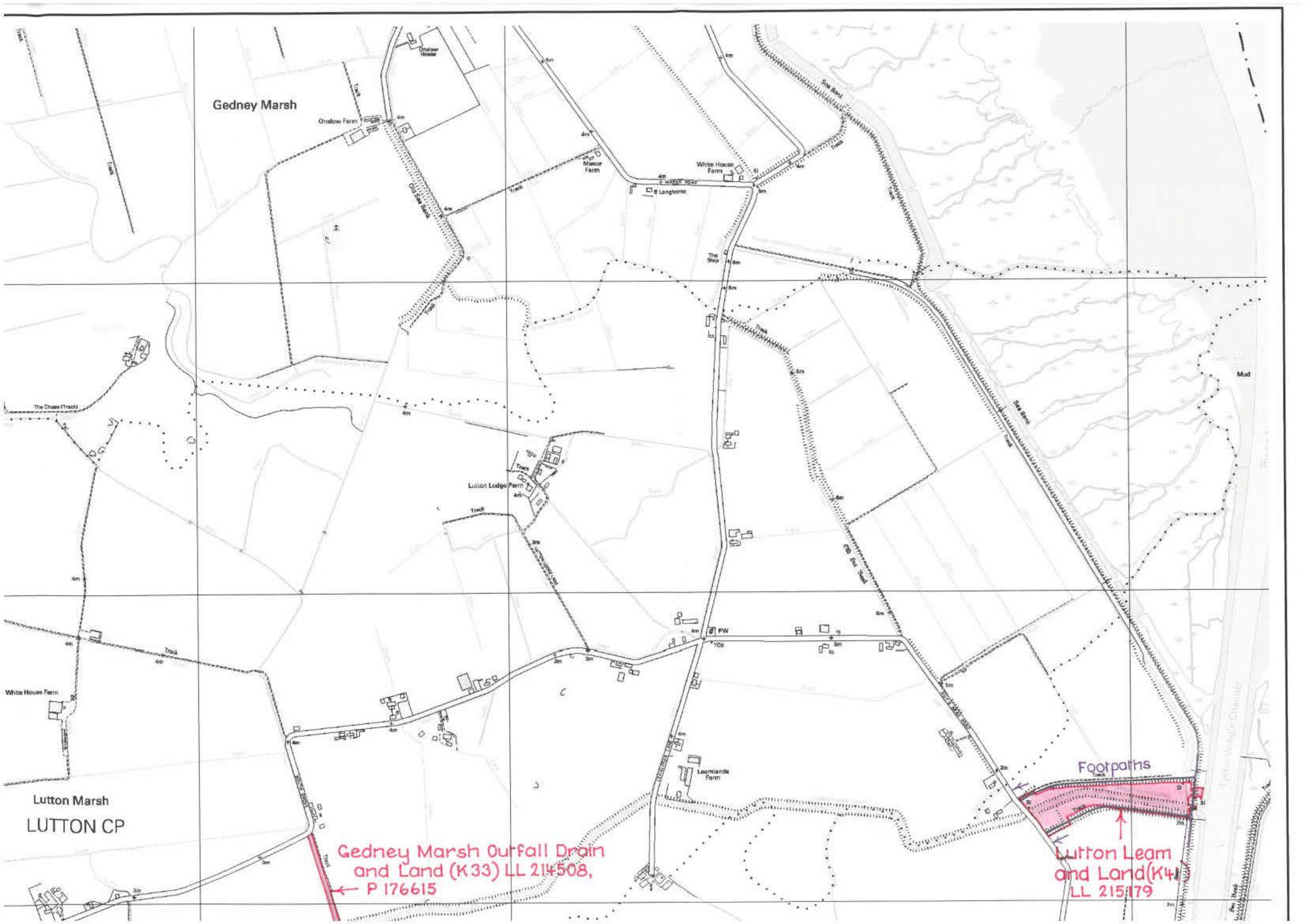
N

 Scale :- 1 : 10000
 November 2006



GEDNEY CP

Chase Drain (K28)
LL 214010

Lutton Marsh
LUTTON CP



Gedney Marsh

Onslow Farm

Manor Farm

White House Farm

Longhorns

Lutton Lodge Farm

PW

Leaslands Farm

Lutton Marsh
LUTTON CP

Gedney Marsh Outfall Drain
and Land (K33) LL 214508,
P 176615

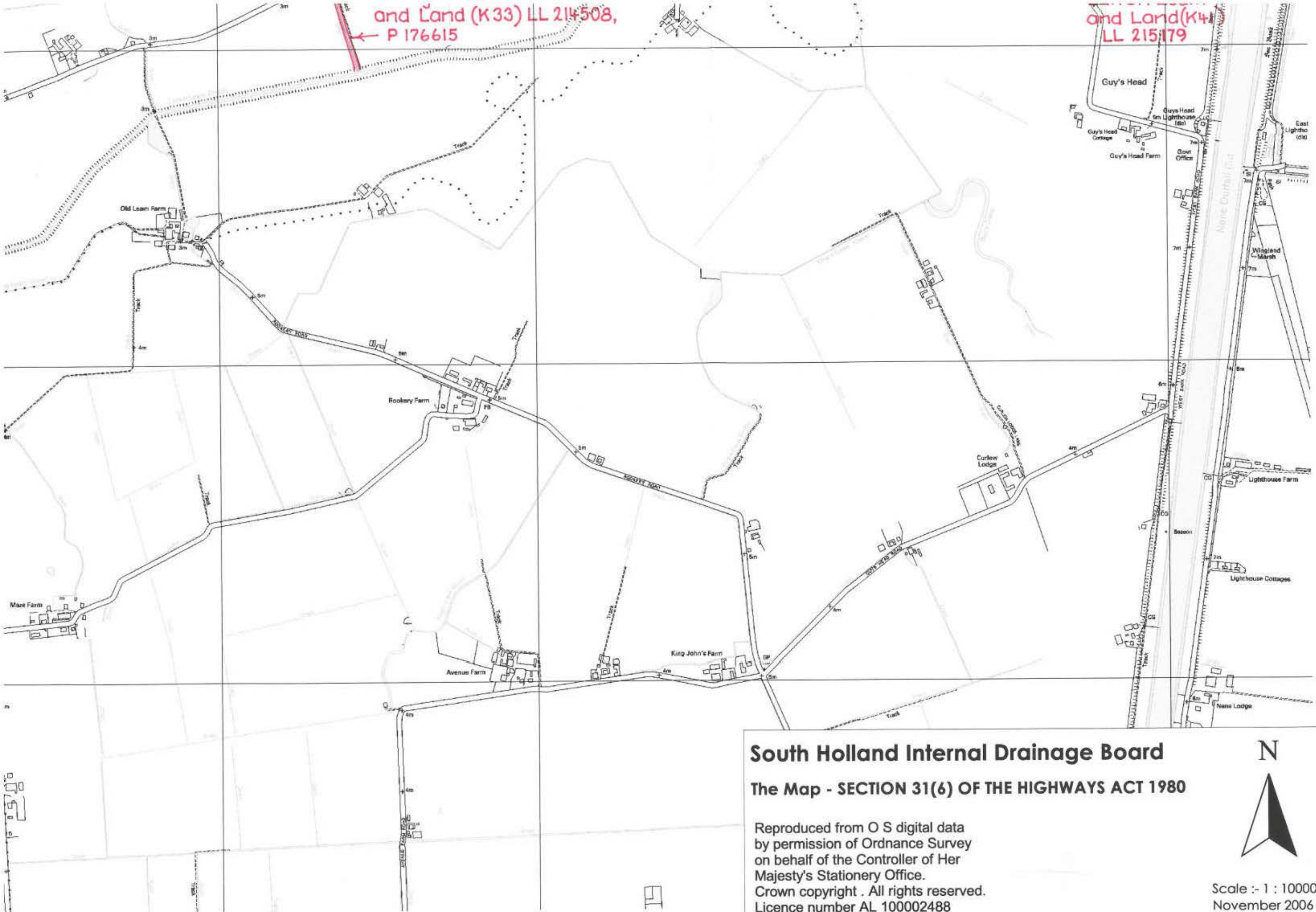
Footpaths
Lutton Leam
and Land (K4)
LL 215179

Mud

Lutton Marsh (or Channel)

and Land (K33) LL 214508,
P 176615

and Land (K41) LL 215179



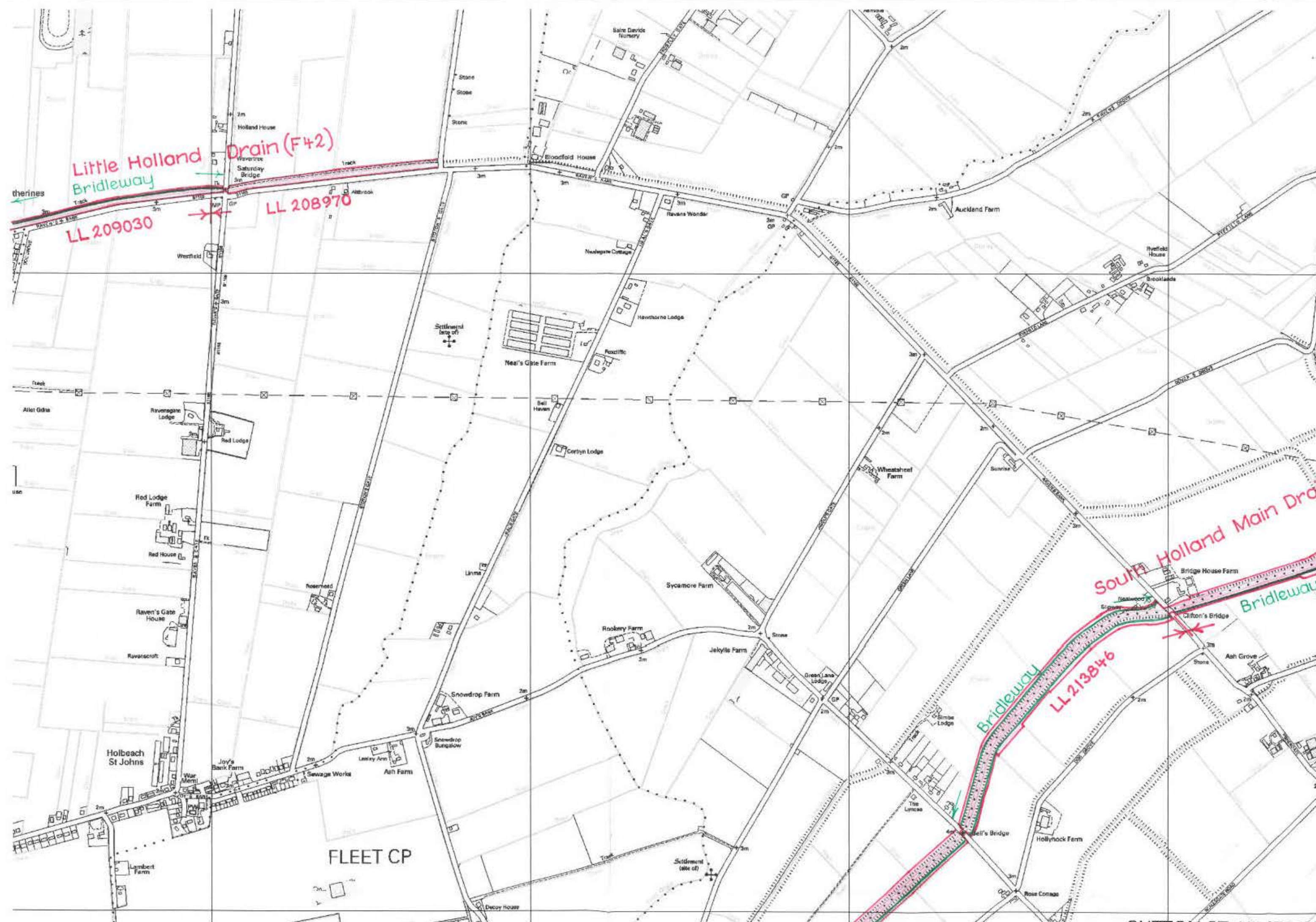
South Holland Internal Drainage Board

The Map - SECTION 31(6) OF THE HIGHWAYS ACT 1980

Reproduced from O S digital data
by permission of Ordnance Survey
on behalf of the Controller of Her
Majesty's Stationery Office.
Crown copyright . All rights reserved.
Licence number AL 10002488



Scale :- 1 : 10000
November 2006



Little Holland Drain (F42)

Bridleway
LL 209030

LL 208970

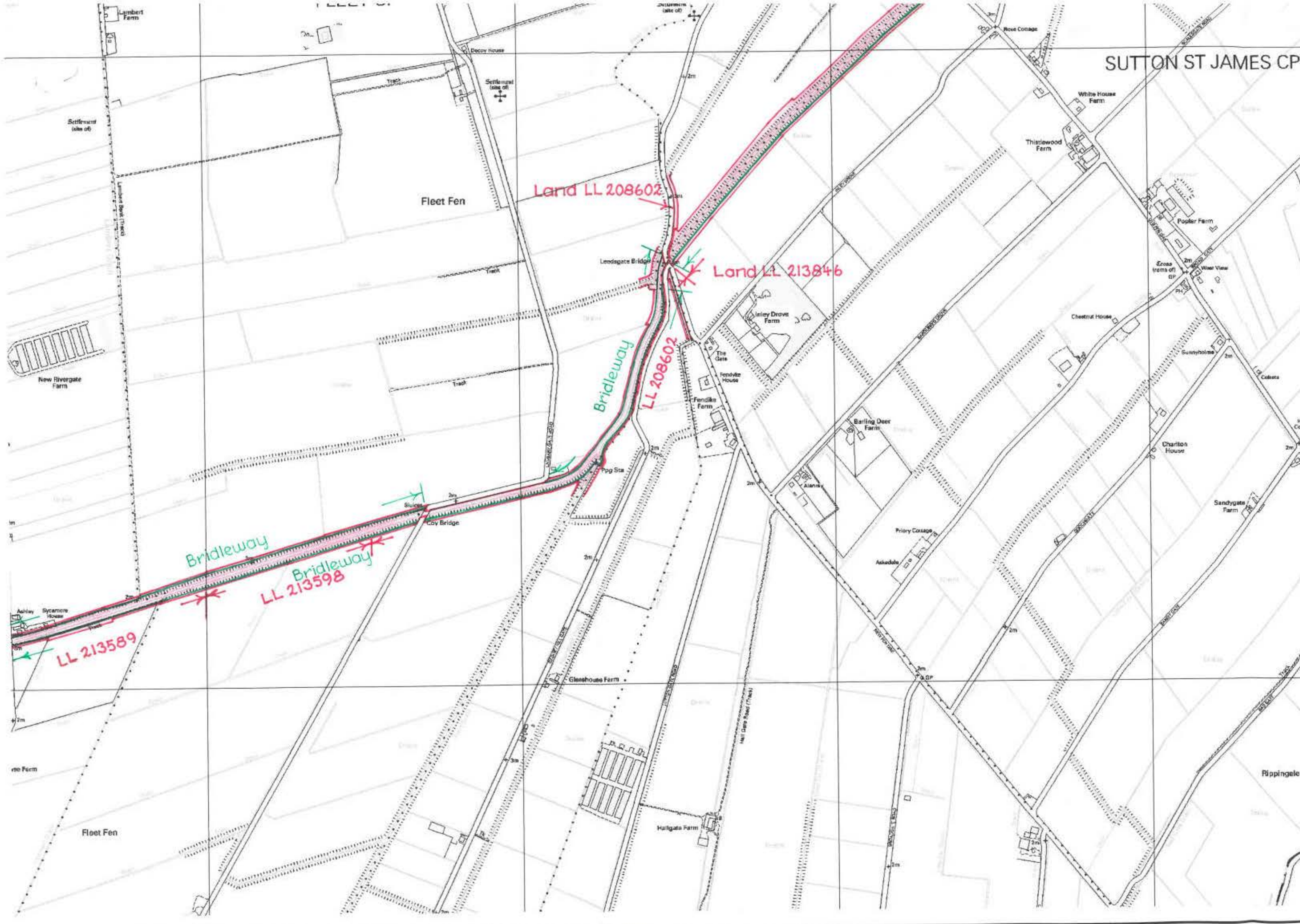
South Holland Main Drain
Bridleway

LL 213846

FLEET CP

Scale bar

North arrow



Land LL 208602

Land LL 213846

Bridleway
LL 208602

Bridleway
LL 213598

LL 213589

Fleet Fen

White House Farm

Thistlewood Farm

Poplar Farm

Chestnut House

Charlton House

Sandygate Farm

Barling Deer Farm

Fendike Farm

Fendike House

Inley Drove Farm

Lendgate Bridge

Ppg Sta

Coy Bridge

Gleeshouse Farm

Hillgate Farm

Settlement (site of)

Settlement (site of)

Rose Cottage

White House Farm

Water View

Sunnyholme

Hi Cot

Rippingale

New Rivergate Farm

Ashley House

Sycamore House

the Farm

Fleet Fen

Lambert Farm

Decor House

Tract

Tract

Tract

Tract

2m

2m

2m

2m

2m

2m

2m

2m

2m

2m

2m

2m

2m

2m

2m

2m

2m

2m

2m

2m

2m

2m

2m

2m

2m

2m

2m

2m

2m

2m

2m

2m

2m

2m

2m

2m

2m

2m

2m

2m

2m

2m

2m

2m

2m

2m

2m

2m

2m

2m

2m

2m

2m

2m

2m

2m

2m

2m

2m

2m

2m

2m

2m

2m

2m

2m

2m

2m

2m

2m

2m

2m

2m

2m

2m

2m

2m

2m

2m

2m

2m

2m

2m

2m

2m

2m

2m

2m

2m

2m

2m

2m

2m

2m

2m

2m

2m

2m

2m

2m

2m

2m

2m

2m

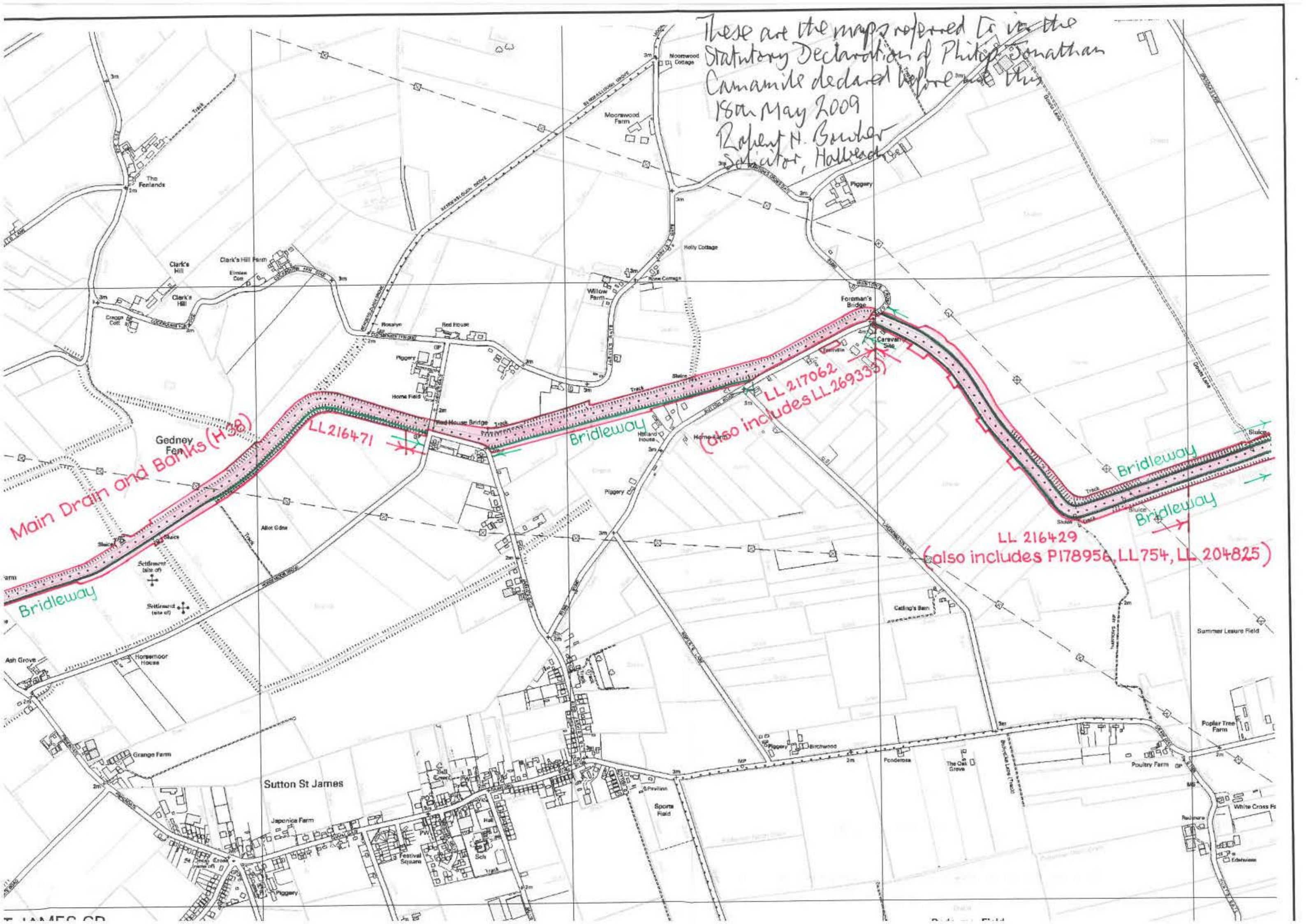
2m

2m

2m

2m

These are the maps referred to in the
Statutory Declaration of Philip Jonathan
Cannamile declared before me this
18th May 2009
Robert H. Bowler
Solicitor, Holbeach



Main Drain and Banks (H38)

LL 216471

LL 217062
(also includes LL 269335)

LL 216429
(also includes P178956, LL 754, LL 204825)

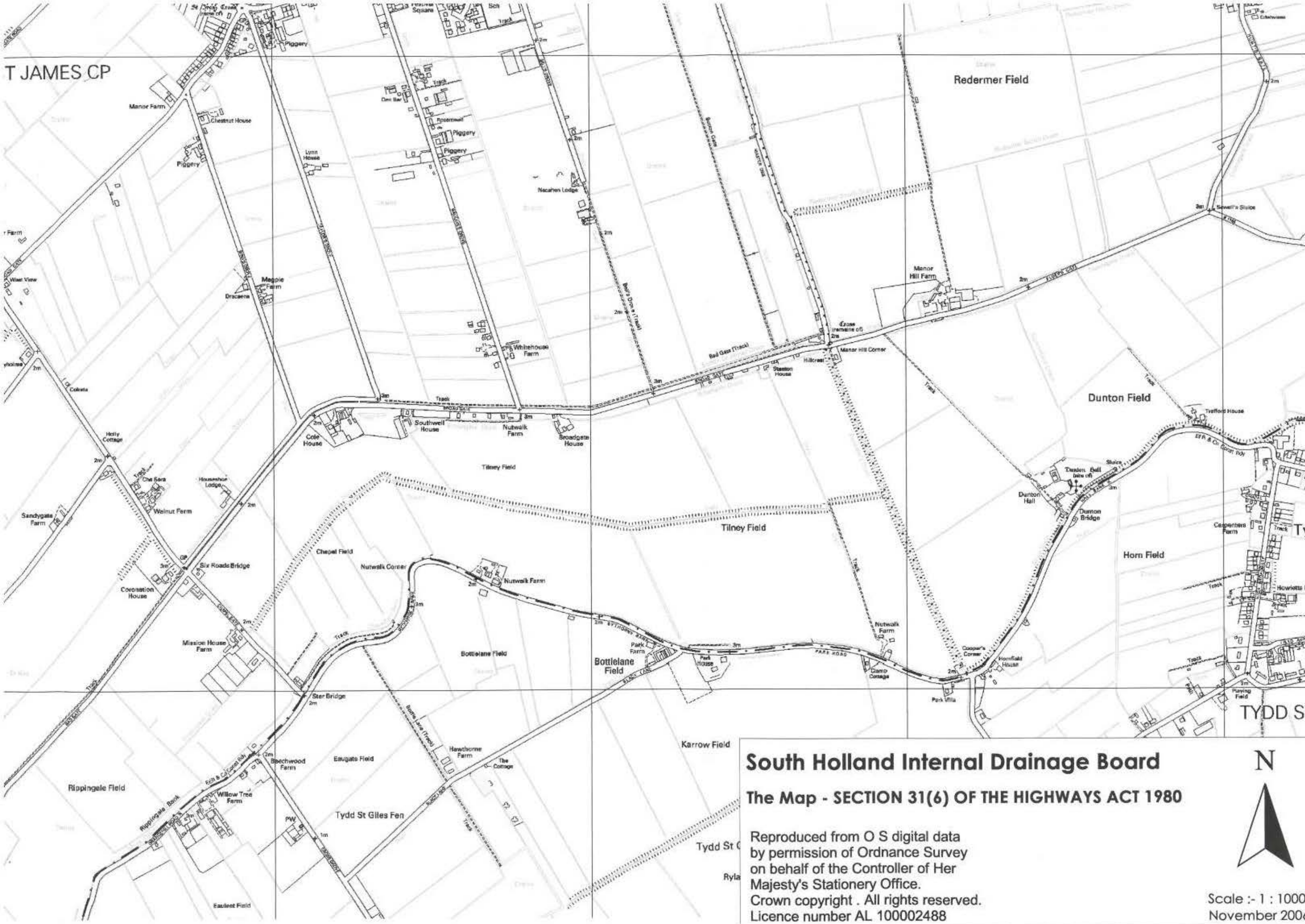
Bridleway

Bridleway

Bridleway

Sutton St James

T JAMES CP





Fleet River (K08)
LL 215542

Land LL 270784
Long Sutton

Land LL 220707

Falls Drain (K06)
LL 216541

LONG SUTTON CP

LONG SUTTON CP

Falls Drain (H13)
LL 216429

Hundred Drain (H20)
LL 214515

South Holland Main Drain

LL 215461

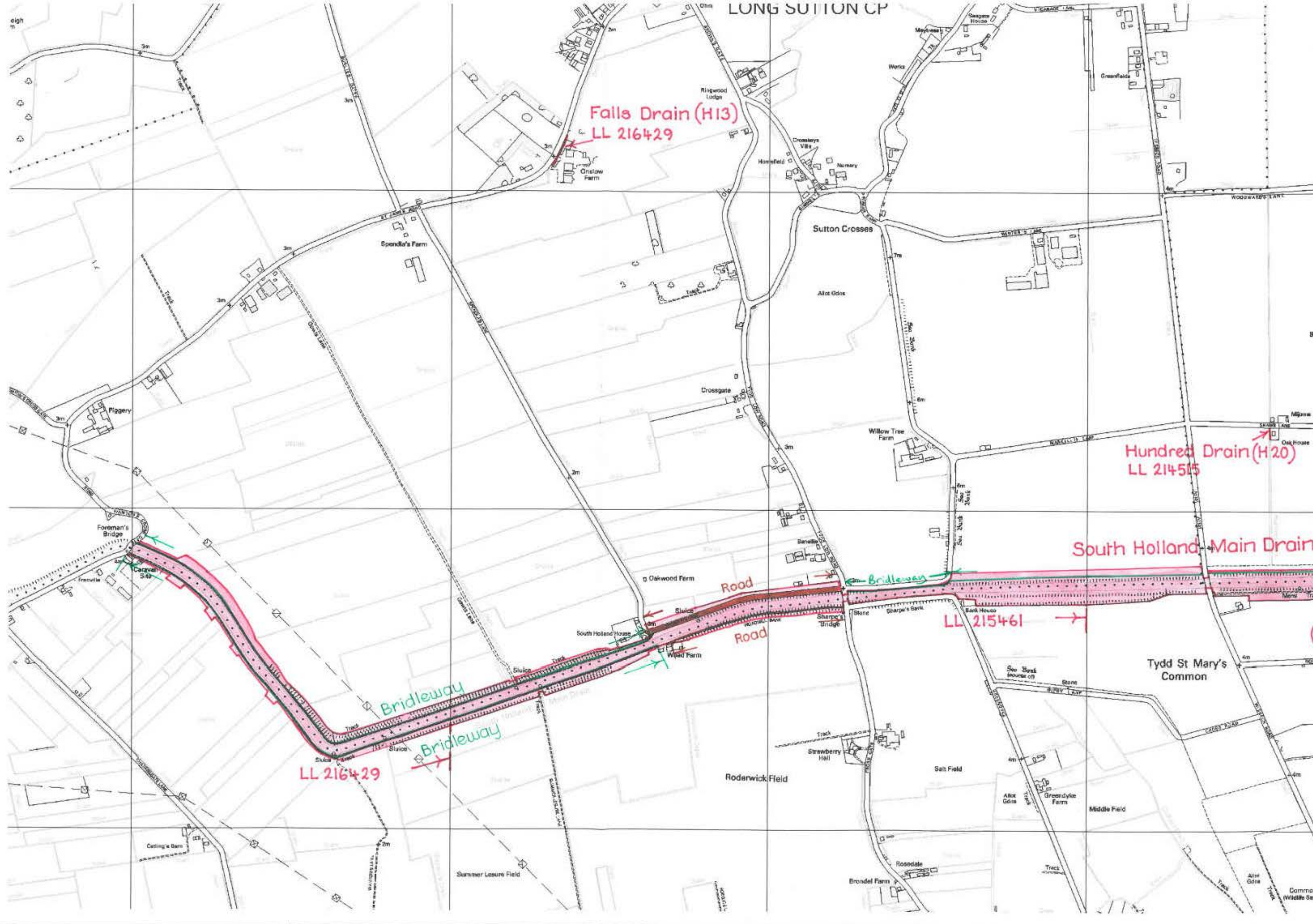
LL 216429

Bridleway

Bridleway

Road

Road





SUTTON BRIDGE

Sutton Bridge

LITTLE SUTTON CP

The Common

The Common

Hope

Depot

Timber Yard

Works

Golf Course

Allotment Gardens

School

Sutton Bridge

Allotment Gardens

Westmere Farm

Sewage Works

Allotment Gardens

Common Farm

Nursery

Factory

Nursery

Bridge Farm

Westmere House

Avenue Farm

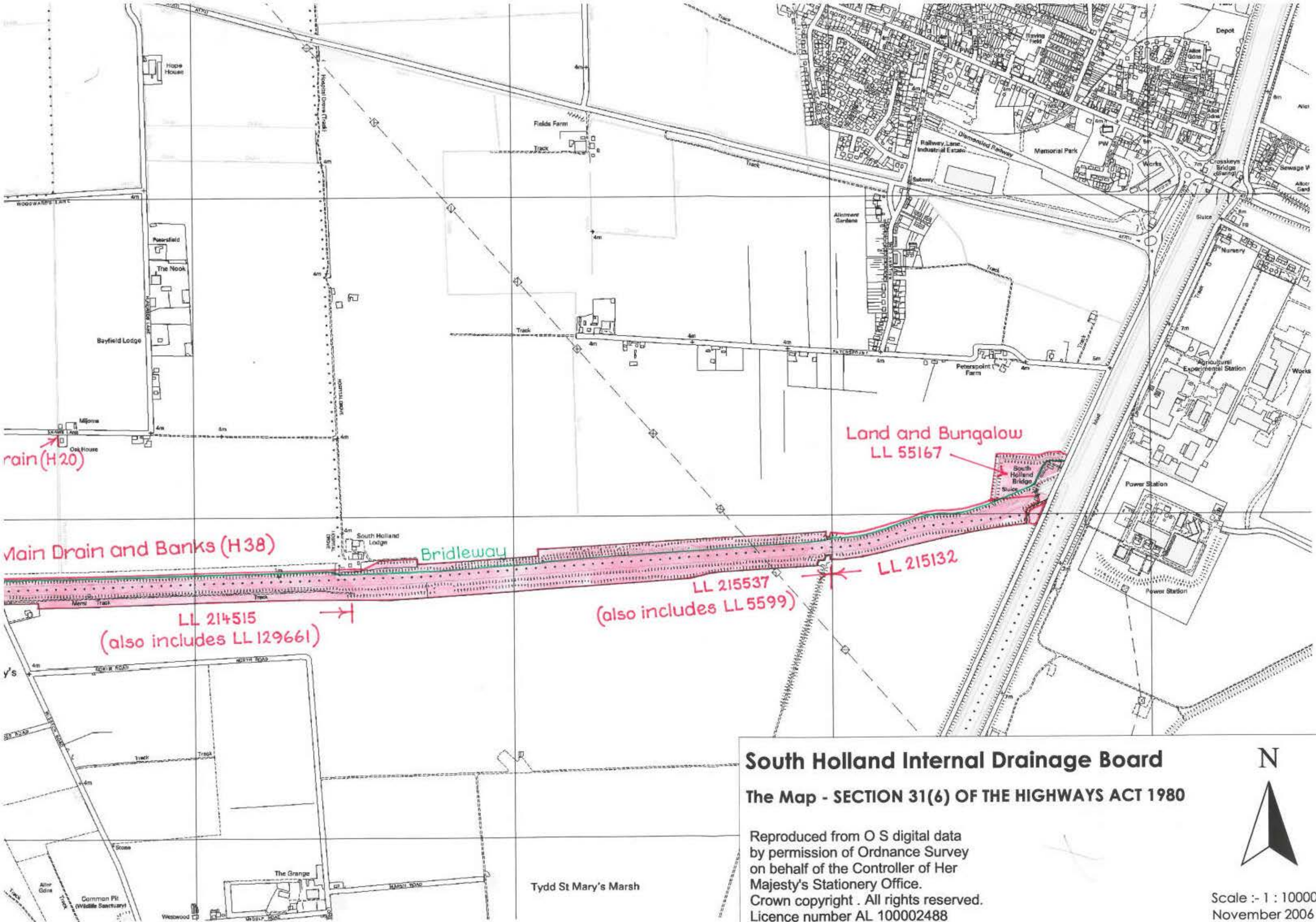
King John's Farm

Maze Farm

Yellow House

Legis Plantation

Broadview



rain (H20)

Main Drain and Banks (H38)

Land and Bungalow
LL 5167

Bridleway

LL 215132

LL 214515
(also includes LL 129661)

LL 215537
(also includes LL 5599)

South Holland Internal Drainage Board

The Map - SECTION 31(6) OF THE HIGHWAYS ACT 1980

Reproduced from O S digital data
by permission of Ordnance Survey
on behalf of the Controller of Her
Majesty's Stationery Office.
Crown copyright . All rights reserved.
Licence number AL 100002488



Scale :- 1 : 10000
November 2006

Tydd St Mary's Marsh