




# Map and Walk



Lincolnshire County Council reproduced from OS mapping with permission of the controller of Her Majesty's Stationery Office (C) Crown Copyright and Unauthorised reproduction infringes Crown Copyright and may lead to civil proceedings.  
OS Licence 100025370

-  Walk
-  Other public rights of way
-  Woodland open to the public

400m  
¼ mile  
Map Scale: