

**NOTICE OF PUBLIC PATH CREATION ORDER
HIGHWAYS ACT 1980
LINCOLNSHIRE COUNTY COUNCIL
CREATION OF PUBLIC FOOTPATH NUMBER 1161 WADDINGHAM
PUBLIC PATH CREATION ORDER 2020**

The above Order, made on 23 October 2020 under Section 26 of the Highways Act 1980 will create Public Footpath Number 1161 in the parish of Waddingham at 2 metres wide running from Public Footpath No.76 at OSGR SK 9845 9634 (A) in a generally south easterly direction for approximately 12 metres to OSGR SK 9846 9633 (C) then following the western bank of a drain in a generally easterly then south south easterly then south south westerly direction for approximately 65 metres to terminate at Church Road at OSGR SK 9849 9628 (D). The total length of the new footpath to be created to be 77 metres as shown between points A-C-D on Order Drawing number 2020/024/PPO36/A4

A copy of the Order and the Order drawing has been placed and may be seen at the offices of Lincolnshire County Council, Lancaster House, 36 Orchard Street, Lincoln, LN1 1XX. The Order and drawing have been displayed in the ground floor reception window to allow viewing from outside the building only. Copies of the Order and drawing may also be requested free of charge by contacting Sally Ironmonger, Legal Services Lincolnshire, 45-49 Newland, Lincoln, LN1 1YS, (Ref: SXI.PLA021.27, WADDINGHAM, tel: 01522 552117, e-mail: sally.ironmonger@lincolnshire.gov.uk). The Order and drawing may also be viewed online at Digital@lincolnshire.gov.uk. Drawing number 2020/024/PPO36/A4 showing the general effect of the Order is displayed with this Notice.

Any representations about or objections to the Order may be sent in writing to Legal Services Lincolnshire, 45-49 Newland, Lincoln, LN1 1YS, quoting reference SXI.PLA021.27, WADDINGHAM and marked for the attention of Sally Ironmonger not later than 4 December 2020 . Please state the grounds on which they are made.

If no representations or objections are duly made or if any so made are withdrawn Lincolnshire County Council may confirm the Order as an unopposed Order. If the Order is sent to the Secretary of State for the Environment for confirmation any representations and objections which have not been withdrawn will be sent with the Order.

Dated 29 October 2020



ANDY GUTHERSON
EXECUTIVE DIRECTOR OF PLACE

PUBLIC PATH CREATION ORDER 2020

HIGHWAYS ACT 1980

LINCOLNSHIRE COUNTY COUNCIL

PUBLIC FOOTPATH NUMBER 1161 WADDINGHAM

This Order is made by Lincolnshire County Council ("the authority") under Section 26 of the Highways Act 1980 ("the 1980 Act") because it appears to the authority that, having regard to the matters set out in section 26(1), there is a need for a public footpath over the land to which this Order relates, and that it is expedient that the path should be created

West Lindsey District Council has been consulted as required by section 26(3) of the 1980 Act

BY THIS ORDER:

1. There shall be at the end of 28 days from the date of confirmation of this Order a public footpath over the land at Waddingham described in Part 1 of the Schedule to this Order and shown by a bold broken line on the drawing attached to this Order

SCHEDULE

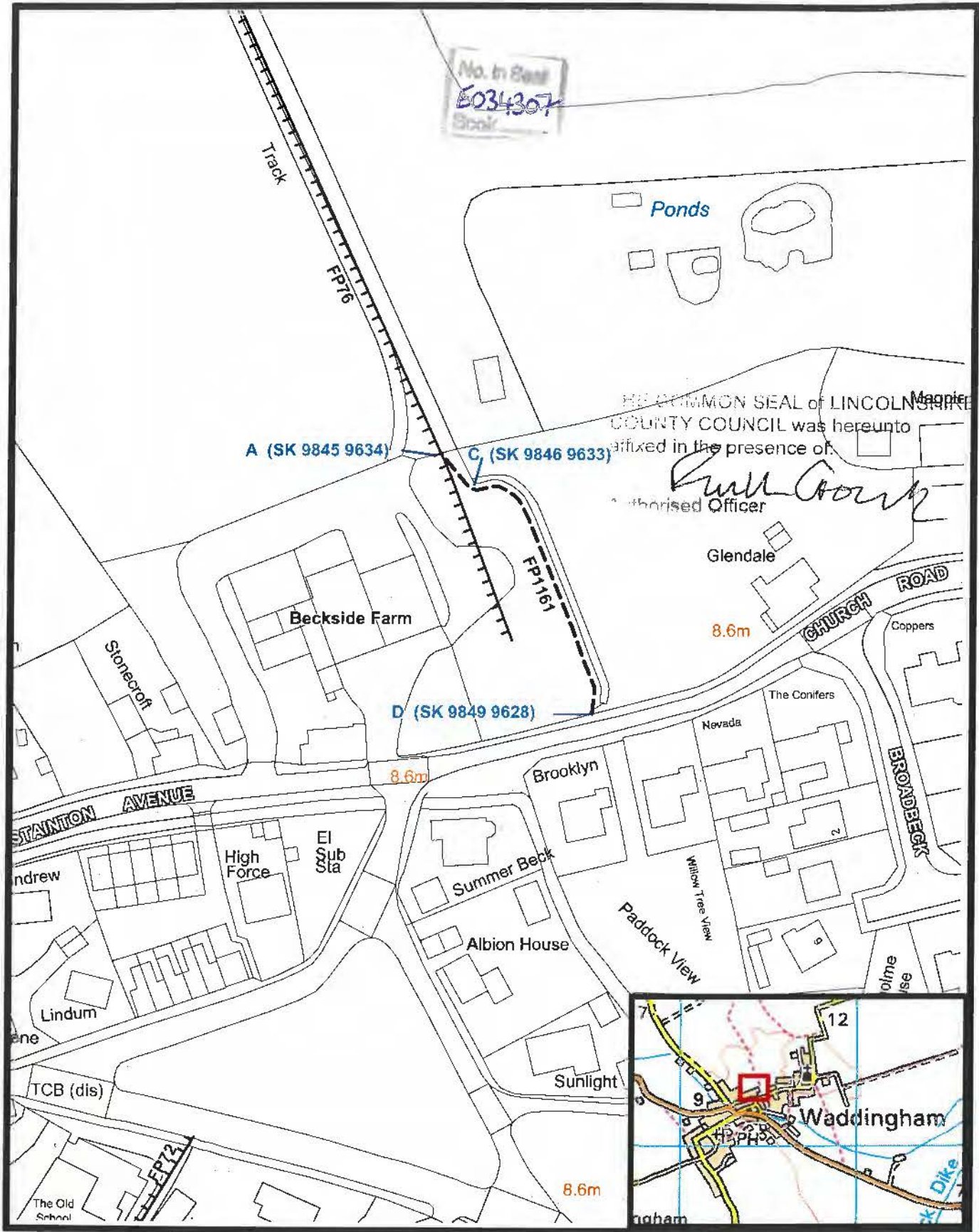
PART 1

In the Parish of Waddingham

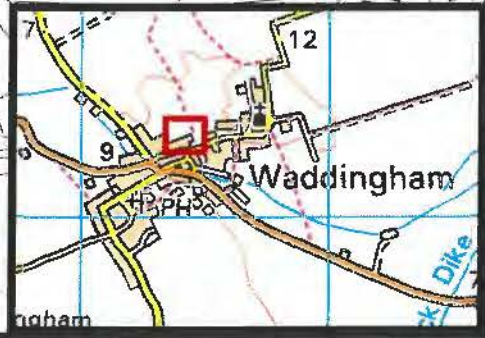
Public Footpath Number 1161 at 2 metres wide running from Public



No. in Best Book
E034307
Book



BE COMMON SEAL of LINCOLNSHIRE COUNTY COUNCIL was hereunto affixed in the presence of:
[Signature]
Authorised Officer



KEY:	
Public Footpath to be Created (A-C-D, 77m)	-----
Unaffected Footpath	

Grid References
A - SK 9845 9634
C - SK 9846 9633
D - SK 9849 9628

Lincolnshire
COUNTY COUNCIL
Working for a better future

Drn. SJ Date 03/10/20

HIGHWAYS ACT 1980 S26

WADDINGHAM - CREATION OF PUBLIC FOOTPATH NO.1161

Reproduced from Ordnance Survey with the permission of the Controller of HMSO © Crown Copyright. Licence number 100025370

Countryside Services,
Lancaster House, 36 Orchard Street,
Lincoln, LN1 1XX.

Scale: 1 : 1250 @ A4

Drawing No: 2020/024/PPO364/A4

Footpath No.76 at OSGR SK 9845 9634 (A) in a generally south easterly direction for approximately 12 metres to OSGR SK 9846 9633 (C) then following the western bank of a drain in a generally easterly then south south easterly then south south westerly direction for approximately 65 metres to terminate at Church Road at OSGR SK 9849 9628 (D). The total length of the new footpath to be created to be 77 metres as shown between points A-C-D on annexed Drawing number 2020/024/PPO36/A4

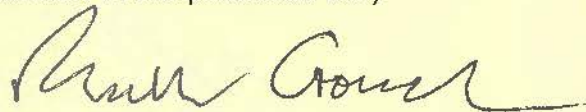
[

GIVEN under the Common Seal of the Lincolnshire County Council this day of
23 October Two thousand and twenty


THE COMMON SEAL of)

LINCOLNSHIRE COUNTY COUNCIL)

was hereunto affixed in the presence of:-)



Authorised Officer



DATED 23 October

2020

PUBLIC PATH CREATION ORDER 2020

HIGHWAYS ACT 1980

LINCOLNSHIRE COUNTY COUNCIL

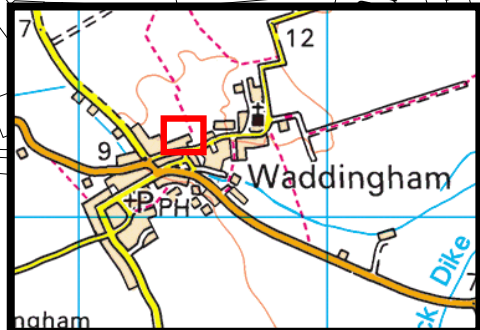
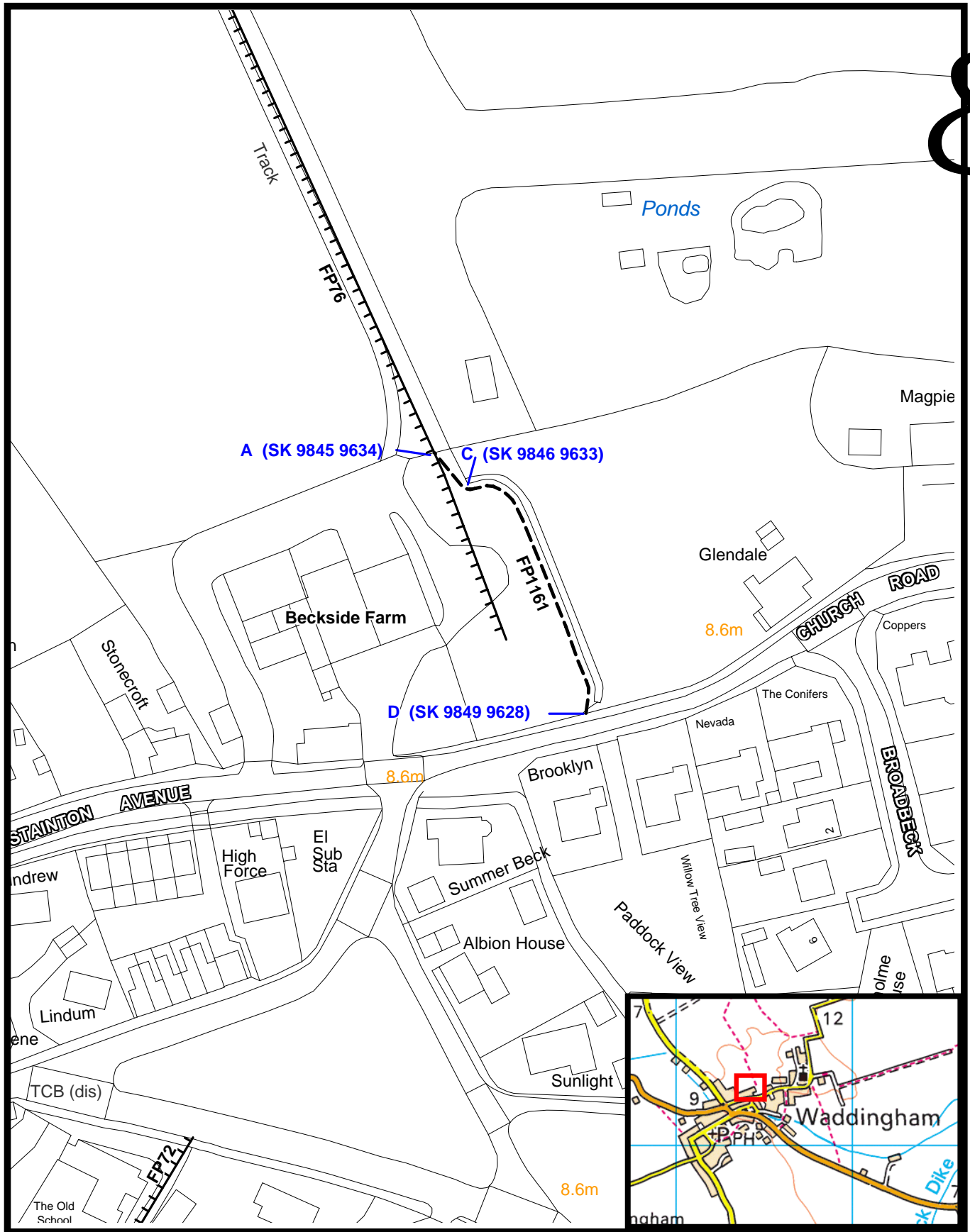

PUBLIC FOOTPATH NUMBER 1161 WADDINGHAM

LEGAL SERVICES LINCOLNSHIRE

COUNTY OFFICES

NEWLAND

LINCOLN



KEY:	
Public Footpath to be Created (A-C-D, 77m)	-----
Unaffected Footpath	

Grid References
A - SK 9845 9634
C - SK 9846 9633
D - SK 9849 9628

Lincolnshire
COUNTY COUNCIL
Working for a better future

Drn. SJ Date 03/10/20

HIGHWAYS ACT 1980 S26
WADDINGHAM - CREATION OF PUBLIC FOOTPATH NO.1161

Reproduced from Ordnance Survey with the permission of the Controller of HMSO © Crown Copyright. Licence number 100025370

Countryside Services,
Lancaster House, 36 Orchard Street,
Lincoln, LN1 1XX.

Scale: 1 : 1250
Drawing No: 2020/024/PPO364/A4