


**NOTICE OF MODIFICATION ORDER
SECTION 53 OF THE WILDLIFE AND COUNTRYSIDE ACT 1981
LINCOLNSHIRE COUNTY COUNCIL
AMENDMENT OF KESTEVEN COUNTY COUNCIL
RURAL DISTRICT OF NORTH KESTEVEN
MAP AND STATEMENT - EVIDENTIAL EVENT
(NO. 1) MODIFICATION ORDER 2020**

The above named Order made on 23 October 2020 if confirmed as made, will modify the definitive map and statement for the area by deleting that part of Public Footpath Number 13 in the parish of Brant Broughton 2 metres in width running in a north-easterly direction from OSGR SK 9183 5441 (A) for approximately 5 metres to OSGR SK 9184 5441 (B) where it turns in an east-south-easterly direction for approximately 98 metres to reach OSGR SK 9193 5438 (C) before turning again in an east-north-easterly direction running for approximately 5 metres towards OSGR SK 9194 5439 (D) then continuing in a north-north-easterly direction for approximately 5 metres to OSGR SK 9194 5439 (E). The total length of public footpath to be deleted to be approximately 113 metres as shown between points A-B-C-D-E on Order plan reference 2020/025/DMMO417/A4

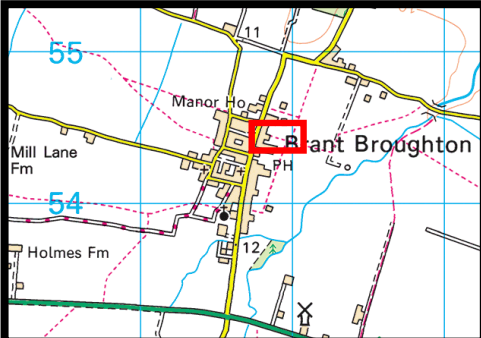
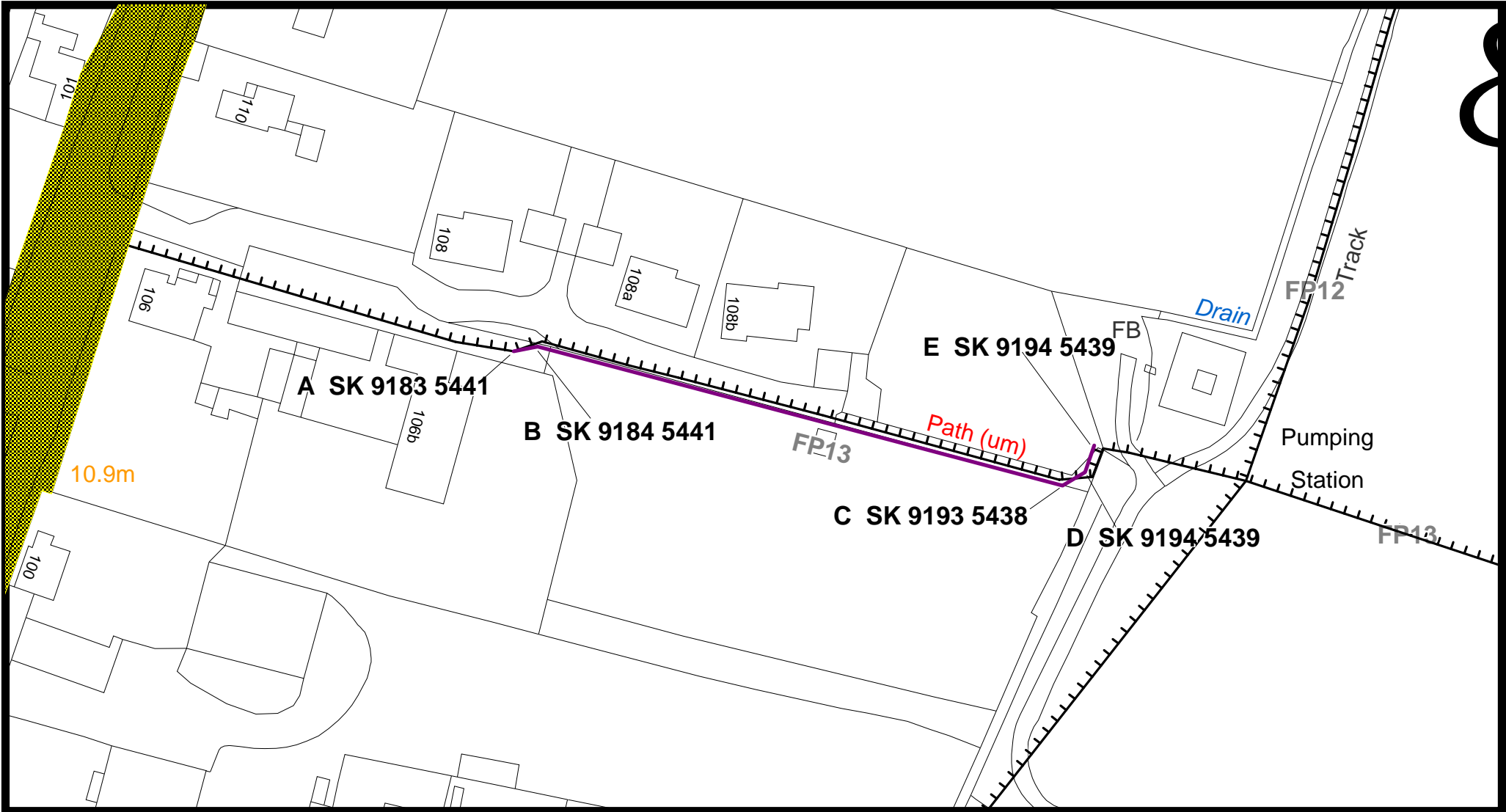
A copy of the Order and the Order plan have been placed and may be seen at the offices of Lincolnshire County Council, Lancaster House, 36 Orchard Street, Lincoln, LN1 1XX. The Order and plan have been displayed in the ground floor reception window to allow viewing from outside the building only. Copies of the Order and plan may also be requested free of charge by contacting Sally Ironmonger, Legal Services Lincolnshire, 45-49 Newland, Lincoln, LN1 1YS, (Ref: SXI.PLA021.29 BRANT BROUGHTON, tel: 01522 552117, e-mail: sally.ironmonger@lincolnshire.gov.uk). The Order/plan may also be viewed online at <https://www.lincolnshire.gov.uk/council-business/public-notices/1>. In addition Order plan 2020/025/DMMO417/A4 is displayed with this notice.

Any representation or objection relating to the Order must be sent in writing to Legal Services Lincolnshire 45-49 Newland, Lincoln, LN1 1YS, (marked for the attention of Sally Ironmonger and quoting ref: SXI.PLA021.29 BRANT BROUGHTON) no later than 31 December 2020 and applicants are requested to state the grounds on which it is made. If no representation or objections are duly made to the Order or to any part of it or if any so made are withdrawn the Lincolnshire County Council instead of submitting the Order to the Secretary of State for the Environment may themselves confirm the Order. If the Order is submitted to the Secretary of State any representations or objections which have been duly made and not withdrawn will be transmitted with the Order.

Dated 13 November 2020



ANDY GUTHERSON
EXECUTIVE DIRECTOR OF PLACE



KEY:

Deletion of Public Footpath (A-B-C-D-E) ———

Unaffected Public Footpath

Reproduced from Ordnance Survey with the permission of the Controller of HMSO © Crown Copyright. Licence number 100025370



Drawn. SJ Date 15/09/20

BRANT BROUGHTON - DELETION OF PART OF PUBLIC FOOTPATH 13

Scale: 1 : 1000 @ A4

Drwg No : 2020/025/DMMO417/A4

WILDLIFE AND COUNTRYSIDE ACT 1981
LINCOLNSHIRE COUNTY COUNCIL
AMENDMENT OF KESTEVEN COUNTY COUNCIL
RURAL DISTRICT OF NORTH KESTEVEN
DEFINITIVE MAP AND STATEMENT - EVIDENTIAL EVENT
(NO. 1) MODIFICATION ORDER 2020

This Order is made by Lincolnshire County Council ("the Authority") under Section 53(2)(b) of the Wildlife and Countryside Act 1981 ("the Act") because it appears to the Authority that the Definitive Map and Statement for the area of the former Rural District of North Kesteven require modification in consequence of the occurrence of an event specified in Section 53(3)(c)(iii) of the Act namely that there is no public right of way over land shown in the map and statement as a highway of any description, or any other particulars contained in the map and statement require modification

The Authority has consulted with every local authority whose area includes the land to which the Order relates

1. For the purposes of this Order the relevant date is 23 October 2020
2. The Lincolnshire County Council Definitive Map and Statement for the area of the former Rural District of North Kesteven shall be modified as described in Part I and Part II of the Schedule and shown on the plan attached to the Order

3. This Order shall take effect on the date it is confirmed and may be cited as the Lincolnshire County Council, Amendment of Lincolnshire County Council, Rural District of North Kesteven, Definitive Map and Statement - Evidential Event (No.1) Modification Order 2020

SCHEDULE

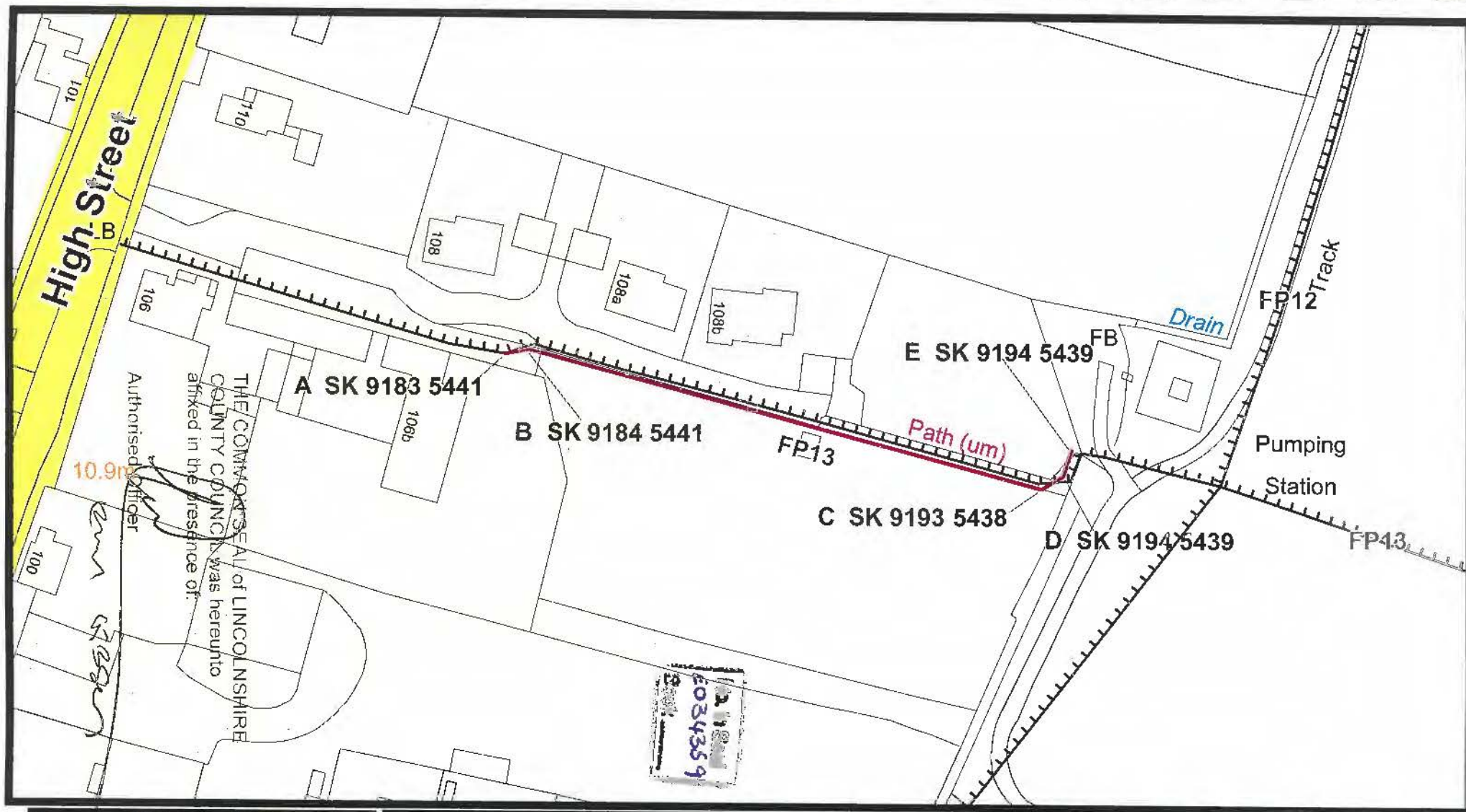
PART I

Modification of Definitive Map

Description of path to be deleted

Part of Public Footpath Number 13 in the Parish of Brant Broughton

A public footpath 2 metres in width running in a north-easterly direction from OSGR SK 9183 5441 (A) for approximately 5 metres to OSGR SK 9184 5441 (B) where it turns in an east-south-easterly direction for approximately 98 metres to reach OSGR SK 9193 5438 (C) before turning again in an east-north-easterly direction running for approximately 5 metres towards OSGR SK 9194 5439 (D) then continuing in a north-north-easterly direction for approximately 5 metres to OSGR SK 9194 5439 (E). The total length of public footpath to be deleted to be approximately 113 metres as shown between points A-B-C-D-E on annexed plan reference 2020/025/DMMO417/A4.



THE COMMON SEAL of LINCOLNSHIRE COUNTY COUNCIL was hereunto affixed in the presence of:
 Authorised Officer

218
 6034359



KEY:
 Deletion of Public Footpath (A-B-C-D-E) ————
 Unaffected Public Footpath ————



BRANT BROUGHTON - DELETION OF PART OF PUBLIC FOOTPATH 13

Drawn. SJ Date 15/09/20

Reproduced from Ordnance Survey with the permission of the Controller of HMSO © Crown Copyright. Licence number 100025370

Countryside Access
 Lancaster House, 36 Orchard Street,
 Lincoln, LN1 1XX

Scale: 1 : 1000 @ A4
 Drwg No : 2020/025/DMMO417/A4

PART II

Modification of the Definitive Statement

Variation of particulars of paths or ways

None

Given under the Common Seal of Lincolnshire County Council this 23rd day
of October Two thousand and twenty

THE COMMON SEAL of)

LINCOLNSHIRE COUNTY COUNCIL)

was hereunto affixed in the)

presence of :-)

Authorised Officer


Emma Gibson

No. in Seal
2034359
Book

DATED 23rd October 2020

WILDLIFE AND COUNTRYSIDE ACT 1981
LINCOLNSHIRE COUNTY COUNCIL
AMENDMENT OF KESTEVEN COUNTY COUNCIL
RURAL DISTRICT OF NORTH KESTEVEN
DEFINITIVE MAP AND STATEMENT - EVIDENTIAL EVENT
(NO. 1) MODIFICATION ORDER 2020

Legal Services Lincolnshire

County Offices

Lincoln