

NOTICE OF PUBLIC PATH ORDER
HIGHWAYS ACT 1980
LINCOLNSHIRE COUNTY COUNCIL
PART OF PUBLIC FOOTPATH NUMBER 9
AUBOURN AND HADDINGTON
PUBLIC PATH DIVERSION ORDER 2021

The above Order, made on 12 April 2021 under Section 119 of the Highways Act 1980 will divert the whole width of that part of Public Footpath Number 9 in the Parish of Aubourn and Haddington running from Bridge Road at OSGR SK 9192 6265 (A) in a generally west south westerly direction adjacent to and north of the boundary for approximately 89 metres to OSGR SK 9184 6261(B) then continuing in a generally south westerly direction for approximately 5 metres to meet with the unaffected part of Footpath No. 9 at OSGR SK 9184 6261 (C). The total length of footpath to be diverted to be approximately 94 metres as shown between points A-B-C on Order drawing numbered 2020/030/PPO367/A4 TO AN ALTERNATIVE ROUTE in the parish of Aubourn and Haddington to be two metres wide running from Bridge Road at OSGR SK 9192 6265 (D) in a generally west south westerly direction adjacent to and south of the boundary for approximately 94 metres to meet with the unaffected part of Footpath No. 9 at OSGR SK 9184 6261 (C). The total length of footpath to be added to be approximately 94 metres as shown between points D-C on Order drawing numbered 2020/030/PPO367/A4. Limitation: Kissing Gate (British Standard BS5709:2018 at OSGR SK 9192 6264 (E).

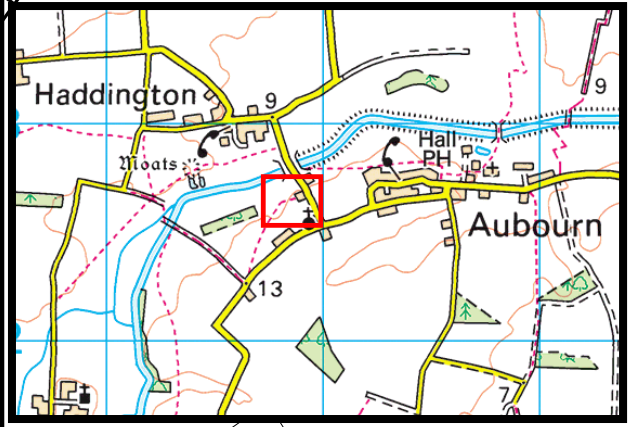
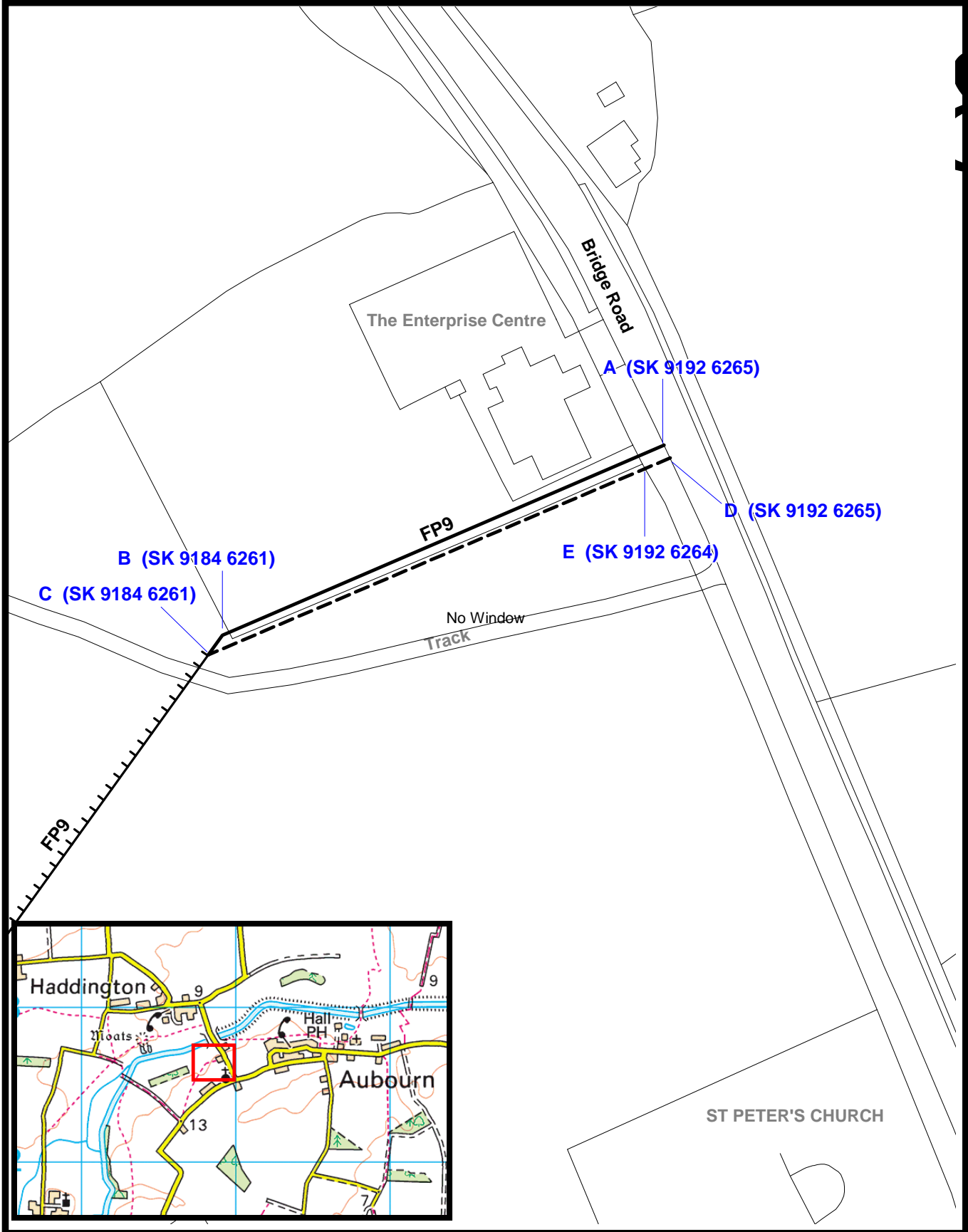
A copy of the Order and Order drawing have been placed and may be seen at the offices of Lincolnshire County Council, Lancaster House, 36 Orchard Street, Lincoln, LN1 1XX. The Order and drawing have been displayed in the ground floor reception window to allow viewing from outside the building only. Copies of the Order and drawing may be requested free of charge by contacting Sally Ironmonger, Legal Services Lincolnshire, 45-49 Newland, Lincoln, LN1 1YS, (Ref: SXI.PLA021.40.AUBOURN AND HADDINGTON, tel: 01522 552117, e-mail: sally.ironmonger@lincolnshire.gov.uk). The Order and drawing may also be viewed online at <https://www.lincolnshire.gov.uk/council-business/public-notices/1> In addition drawing numbered 2020/030/PPO367/A4 showing the general effect of the Order is displayed with this Notice.

Any representations about or objections to the Order may be sent in writing by post or e-mail to Legal Services Lincolnshire, 45-49 Newland, Lincoln, LN1 1YS, marked for the attention of Sally Ironmonger and quoting reference SXI.PLA021.40.AUBOURN AND HADDINGTON not later than 28 May 2021. Please state the grounds on which they are made. If no representations or objections are duly made or if any so made are withdrawn the Lincolnshire County Council may confirm the Order as an unopposed Order. If the Order is sent to the Secretary of State for the Environment for confirmation any representations and objections which have not been withdrawn will be sent with the Order.

Dated 22 April 2021



ANDY GUTHERSON
EXECUTIVE DIRECTOR OF PLACE



KEY:
 Public Footpath to be
 Diverted (A-B-C, 94m)
 Alternative Public Footpath (D-E]-C, 94m)
 Unaffected Footpath
 Limitation: Kissing gate (Point E). Compliant to BS5709:2018

Grid References:
 A - SK 9192 6265
 B - SK 9184 6261
 C - SK 9184 6261
 D - SK 9192 6265
 E - SK 9192 6264

Lincolnshire
 COUNTY COUNCIL
Working for a better future
Drn. SJ Date 27/11/20

HIGHWAYS ACT 1980 SECTION 119
AUBOURN & HADDINGTON - DIVERSION OF PART PUBLIC FOOTPATH NO.9

Reproduced from Ordnance Survey with the permission of the Controller of HMSO © Crown Copyright. Licence number 100025370

Countryside Services,
 Lancaster House, 36 Orchard Street,
 Lincoln, LN1 1XX.

Scale: 1 : 1000 @ A4
Drawing No: 2020/030/PPO367/A4

PUBLIC PATH DIVERSION ORDER
HIGHWAYS ACT 1980
LINCOLNSHIRE COUNTY COUNCIL
PART OF PUBLIC FOOTPATH NUMBER 9
AUBOURN AND HADDINGTON
PUBLIC PATH DIVERSION ORDER 2021

This Order is made by Lincolnshire County Council (“the Authority”) under Section 119 of the Highways Act 1980 (“the 1980 Act”) because it appears to the Authority that in the interests of the owners of the land crossed by the footpath described in paragraph 1 of this Order it is expedient that the line of the path should be diverted.

North Kesteven District Council has been consulted as to the making of the Order as required by Section 120(2) of the 1980 Act.

BY THIS ORDER:

1. The public right of way over the land situate at Aubourn and Haddington and shown by a bold continuous line on the drawing contained in this Order and described in Part 1 of the Schedule to this Order shall be stopped up after 28 days from the date of confirmation of this Order.

2. There shall at the end of 28 days from the date of confirmation of this Order be a public footpath over the land situate at Aubourn and Haddington described in Part 2 of the Schedule and shown by a bold broken line on the drawing contained in this Order.

3. The rights conferred on the public under this order shall be subject to the limitations and conditions set out in Part 3 of the Schedule.

SCHEDULE

PART 1

Description of site of existing path or way

In the Parish of Aubourn & Haddington

The whole width of part of Footpath No.9 running from Bridge Road at OSGR SK 9192 6265 (A) in a generally west south westerly direction adjacent to and north of the boundary for approximately 89 metres to OSGR SK 9184 6261(B) then continuing in a generally south westerly direction for approximately 5 metres to meet with the unaffected part of Footpath No. 9 at OSGR SK 9184 6261 (C). The total length of footpath to be diverted to be approximately 94 metres as shown between points A-B-C on annexed drawing numbered 2020/030/PPO367/A4.

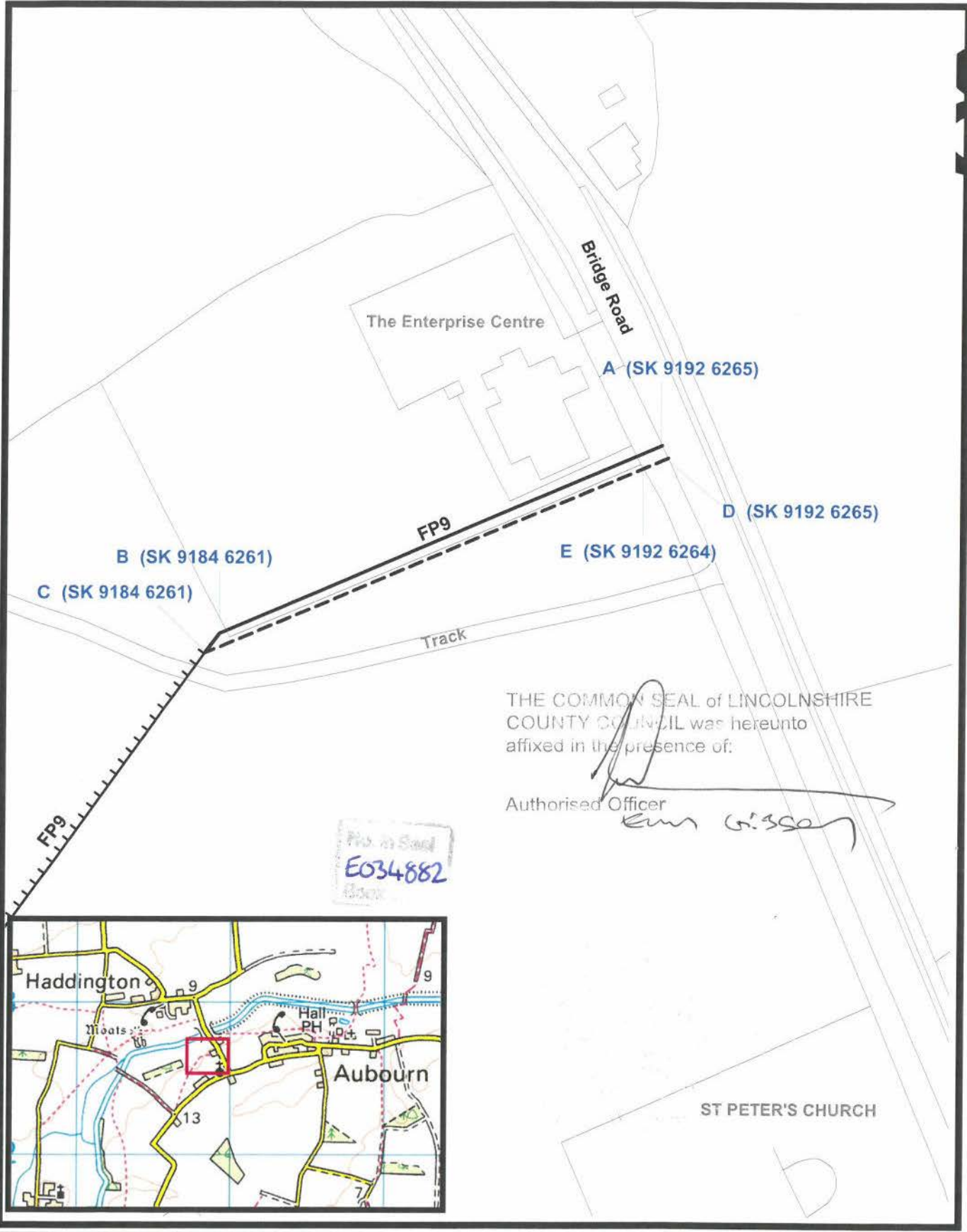
PART 2

Description of site of new path/ way

In the Parish of Aubourn & Haddington

That part of Footpath No.9 two metres wide running from Bridge Road at OSGR SK 9192 6265 (D) in a generally west south westerly direction adjacent to and south of the boundary for approximately 94 metres to meet with the unaffected part of Footpath No. 9 at OSGR SK 9184 6261 (C). The

(X)

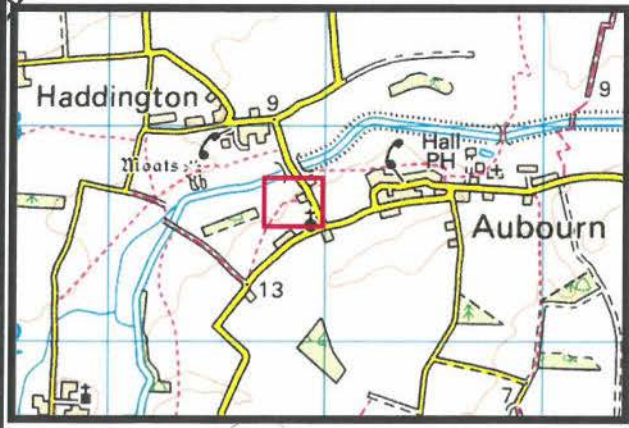


THE COMMON SEAL of LINCOLNSHIRE COUNTY COUNCIL was hereunto affixed in the presence of:

Authorised Officer

[Handwritten Signature]

Plan No. S101
E034882



KEY:
 Public Footpath to be
 Diverted (A-B-C, 94m)
 Alternative Public Footpath (D-[E]-C, 94m)
 Unaffected Footpath
 Limitation: Kissing gate (Point E). Compliant to BS5709:2018

Grid References:
 A - SK 9192 6265
 B - SK 9184 6261
 C - SK 9184 6261
 D - SK 9192 6265
 E - SK 9192 6264

Lincolnshire
 COUNTY COUNCIL
Working for a better future
 Drn. SJ Date 27/11/20

HIGHWAYS ACT 1980 SECTION 119
AUBOURN & HADDINGTON - DIVERSION OF PART PUBLIC FOOTPATH NO.9

Reproduced from Ordnance Survey with the permission of the Controller of HMSO © Crown Copyright. Licence number 100025370

Countryside Services,
 Lancaster House, 36 Orchard Street,
 Lincoln, LN1 1XX.

Scale: 1 : 1000 @ A4
 Drawing No: 2020/030/PPO367/A4

total length of footpath to be added to be approximately 94 metres as shown between points D-C on annexed drawing numbered 2020/030/PPO367/A4.

PART 3

Limitations and Conditions

Kissing Gate (British Standard BS5709:2018)	OSGR SK 9192 6264 (Point E on Plan No.2020/030/PPO367/A4.)
--	---


GIVEN under the Common Seal of Lincolnshire County Council this 12th day
of April Two thousand and twenty one

THE COMMON SEAL of LINCOLNSHIRE)

COUNTY COUNCIL was hereunto affixed)

in the presence of:)

Authorised Officer


Euan Gibson

File in Seal
E034882
Book

DATED 12th April

2021

PUBLIC PATH DIVERSION ORDER

HIGHWAYS ACT 1980

LINCOLNSHIRE COUNTY COUNCIL

PART OF PUBLIC FOOTPATH NUMBER 9

AUBOURN AND HADDINGTON

PUBLIC PATH DIVERSION

ORDER 2021

LINCOLNSHIRE COUNTY COUNCIL

COUNTY OFFICES

NEWLAND

LINCOLN

LN1 1YS