

**NOTICE OF PUBLIC PATH ORDER  
HIGHWAYS ACT 1980  
LINCOLNSHIRE COUNTY COUNCIL  
PUBLIC FOOTPATH NUMBER 1172 BOURNE  
PUBLIC PATH CREATION ORDER 2021**


To: Any Owners/Occupiers

The above Order, made on 7 May 2021 under Section 26 of the Highways Act 1980 will create Public Footpath No.1172 in the parish of Bourne to be two metres wide running from Manor Lane at OSGR TF 0921 1978 (A) in a generally east south easterly direction for 36 metres to OSGR TF 0925 1977 (B) then continuing in a generally south south easterly direction for approximately 61 metres to terminate at Public Footpath No.2 at OSGR TF 0927 1971 (C) and with the limitation of a pedestrian chicane 1m -1.5m wide at OSGR TF 0921 1978 (Point A). The total length of footpath to be created to be approximately 97 metres as shown between points A-B-C on Order plan numbered 2020/005/PPO358/A4.

A copy of the Order and the Order plan have been placed and may be seen at the offices of Lincolnshire County Council, Lancaster House, 36 Orchard Street, Lincoln, LN1 1XX. The Order and plan have been displayed in the ground floor reception window to allow viewing from outside the building only. Copies of the Order and plan may also be requested free of charge by contacting Sally Ironmonger, Legal Services Lincolnshire, 45-49 Newland, Lincoln, LN1 1YS, (Ref: SXI.PLA021.34, tel: 01522 552117, e-mail: [sally.ironmonger@lincolnshire.gov.uk](mailto:sally.ironmonger@lincolnshire.gov.uk)). The Order and plan may also be viewed online at <https://www.lincolnshire.gov.uk/council-business/public-notices/1> A copy of Order plan numbered 2020/005/PPO358/A4 is displayed with this notice.

Any representations about or objections to the Order may be sent in writing to Legal Services Lincolnshire, 45-49 Newland, Lincoln, LN1 1YS, quoting reference SXI.PLA021.34 and marked for the attention of Sally Ironmonger not later than 25 June 2021 . Please state the grounds on which they are made. If no representations or objections are duly made or if any so made are withdrawn Lincolnshire County Council may confirm the Order as an unopposed Order. If the Order is sent to the Secretary of State for the Environment for confirmation any representations and objections which have not been withdrawn will be sent with the Order.

Dated 21 May 2021



ANDY GUTHERSON  
EXECUTIVE DIRECTOR OF PLACE

**PUBLIC PATH CREATION ORDER 2021**

**HIGHWAYS ACT 1980**

**LINCOLNSHIRE COUNTY COUNCIL**

**PUBLIC FOOTPATH NUMBER 1172 BOURNE**

This Order is made by Lincolnshire County Council ("the authority") under Section 26 of the Highways Act 1980 ("the 1980 Act") because it appears to the authority that, having regard to the matters set out in section 26(1), there is a need for a public footpath over the land to which this Order relates, and that it is expedient that the path should be created

South Kesteven District Council has been consulted as required by section 26(3) of the 1980 Act

**BY THIS ORDER:**

1. There shall be at the end of 28 days from the date of confirmation of this Order a public footpath over the land at Bourne described in Part 1 of the Schedule to this Order and shown by a bold broken line on the plan attached to this Order

SCHEDULE

PART 1

DESCRIPTION OF LAND

In the Parish of Bourne

Public Footpath No.1172 two metres wide running from Manor Lane at OSGR TF 0921 1978 (A) in a generally east south easterly direction for 36 metres to OSGR TF 0925 1977 (B) then continuing in a generally south south easterly direction for approximately 61 metres to terminate at Public Footpath No.2 at OSGR TF 0927 1971 (C). The total length of footpath to be created to be approximately 97 metres as shown between points A-B-C on annexed plan numbered 2020/005/PPO358/A4.

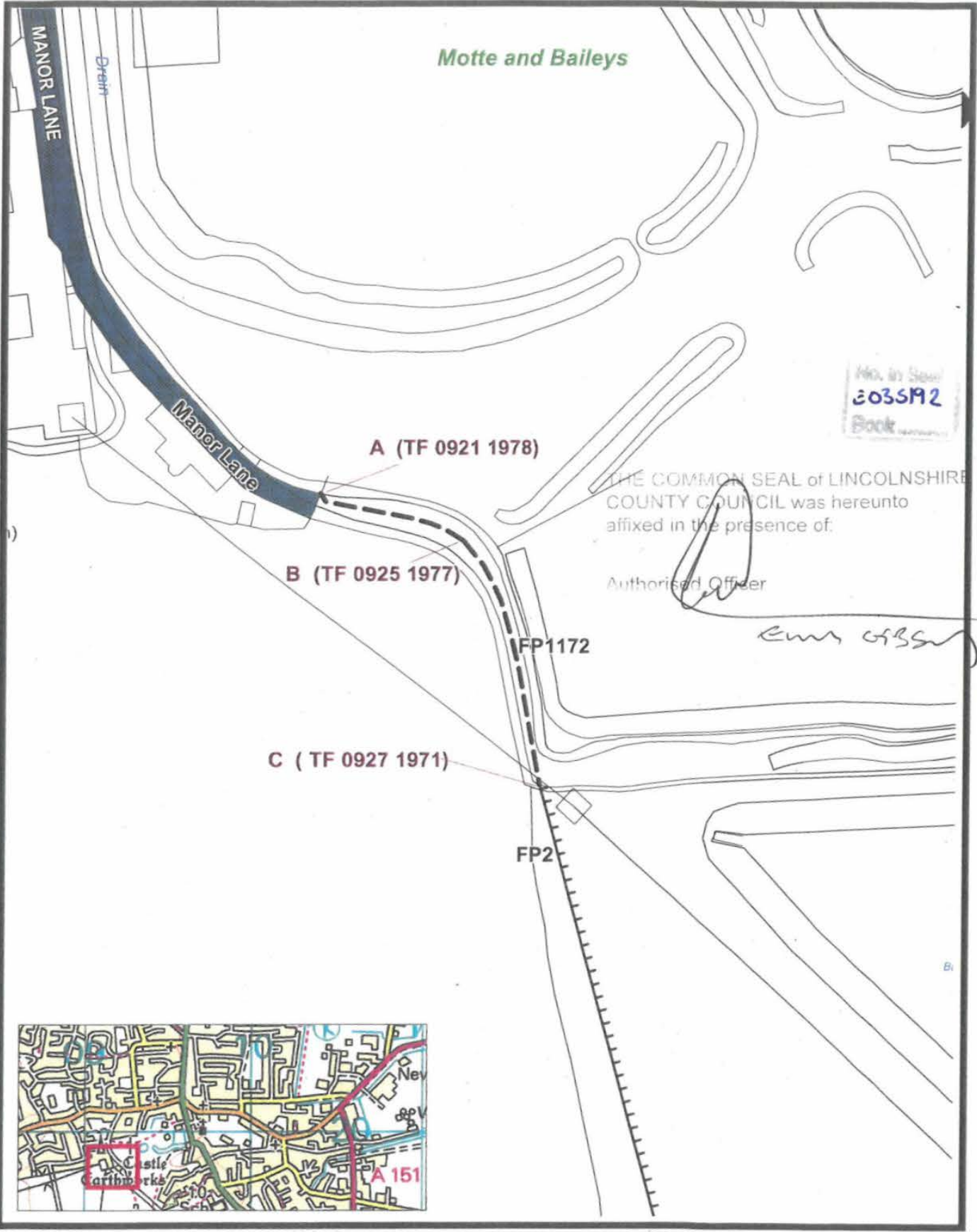
PART 2

LIMITATIONS AND CONDITIONS

Pedestrian Chicane: 1m - 1.5m wide at OSGR TF 0921 1978 (Point A)

GIVEN under the Common Seal of Lincolnshire County Council this <sup>07<sup>th</sup></sup> day of

May Two thousand and twenty one

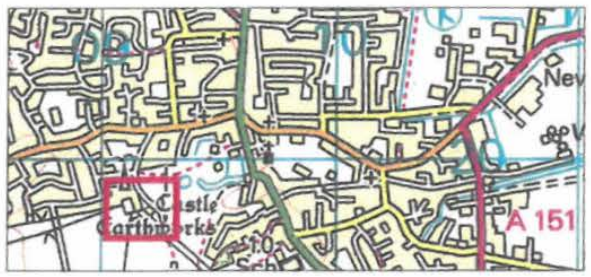




No. in Series  
203592  
Book

THE COMMON SEAL of LINCOLNSHIRE COUNTY COUNCIL was hereunto affixed in the presence of:

Authorised Officer

*Emm Gibson*



**KEY**  
 Footpath to be created (A-B-C, 97m)   
 Unaffected footpath   
 Limitation:  
 Pedestrian Chicane 1m-1.5m wide  
 at TF 0921 1978 (Point A)

**Lincolnshire**  
 COUNTY COUNCIL  
*Abbey Park, Lincoln*  
 Drn. SJ Date 31/01/20

**HIGHWAYS ACT 1980 S26**  
**BOURNE -**  
**CREATION OF**  
**PUBLIC FOOTPATH NO.1172**  
 Scale: 1 : 1250

Reproduced from Ordnance Survey with the permission of the Controller of HMSO © Crown Copyright. Licence number 100025370

Countryside Services,  
 Lancaster House, 36 Orchard Street,  
 Lincoln, LN1 1XX.


Drawing No: 2020/005/PPO358/A4

THE COMMON SEAL of )

LINCOLNSHIRE COUNTY COUNCIL )

was hereunto affixed in the presence of:-)

Authorised Officer



A handwritten signature in black ink, appearing to read 'Ewan Gibson', is written over a long horizontal line that extends from the signature area towards the right side of the page.

No. in Seal  
2035192  
Book

DATED 07<sup>th</sup> May

2021

PUBLIC PATH CREATION ORDER 2021

HIGHWAYS ACT 1980

LINCOLNSHIRE COUNTY COUNCIL

PUBLIC FOOTPATH NUMBER 1172 BOURNE

LEGAL SERVICES LINCOLNSHIRE

COUNTY OFFICES

NEWLAND

LINCOLN