

NOTICE OF APPLICATION FOR A STOPPING UP ORDER

LINCOLNSHIRE COUNTY COUNCIL

HIGHWAYS ACT 1980

NOTICE is hereby given that in accordance with section 116 of the Highways Act 1980 applications will be made to the Justices of the Peace of the Local Justice Area of Lincolnshire on Monday 19 July 2021 at 11.00am at the Boston Magistrates' Court, The Court House, 55 Norfolk Street, Boston PE21 6PE for stopping up the public highways in the parish of Crowland as detailed in the Schedule below.

The Drawings can be view at www.lincolnshire.gov.uk or a copy can be supplied upon request from LegalServices@lincolnshire.gov.uk or 01522 552573 (ref HP/PLA006.72). It can also be viewed at South Holland District Council, Council Offices, Priory Road, Spalding, Lincolnshire PE11 2XE and www.sholland.gov.uk .

The Order sought is for stopping up the said areas of land for the purposes of all traffic on the ground that it is unnecessary.

Any comments or objections regarding the applications should be addressed to Legal Services Lincolnshire, Lincolnshire County Council, County Offices, Newland, Lincoln LN1 1YS (Ref HP/PLA006.72) or to LegalServices@lincolnshire.gov.uk or to Boston Magistrates Court at the address given above.

Dated 30 April 2021

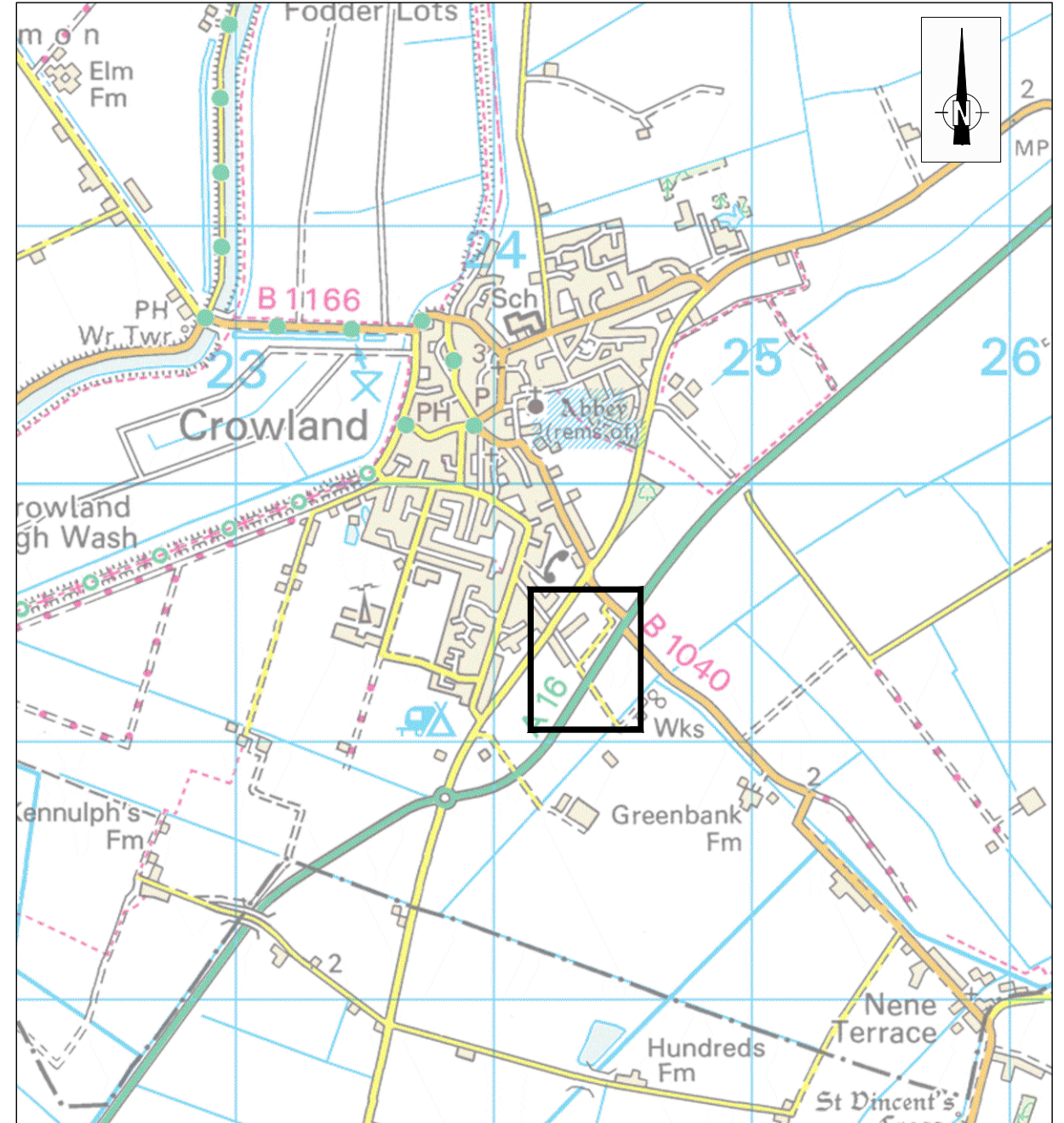
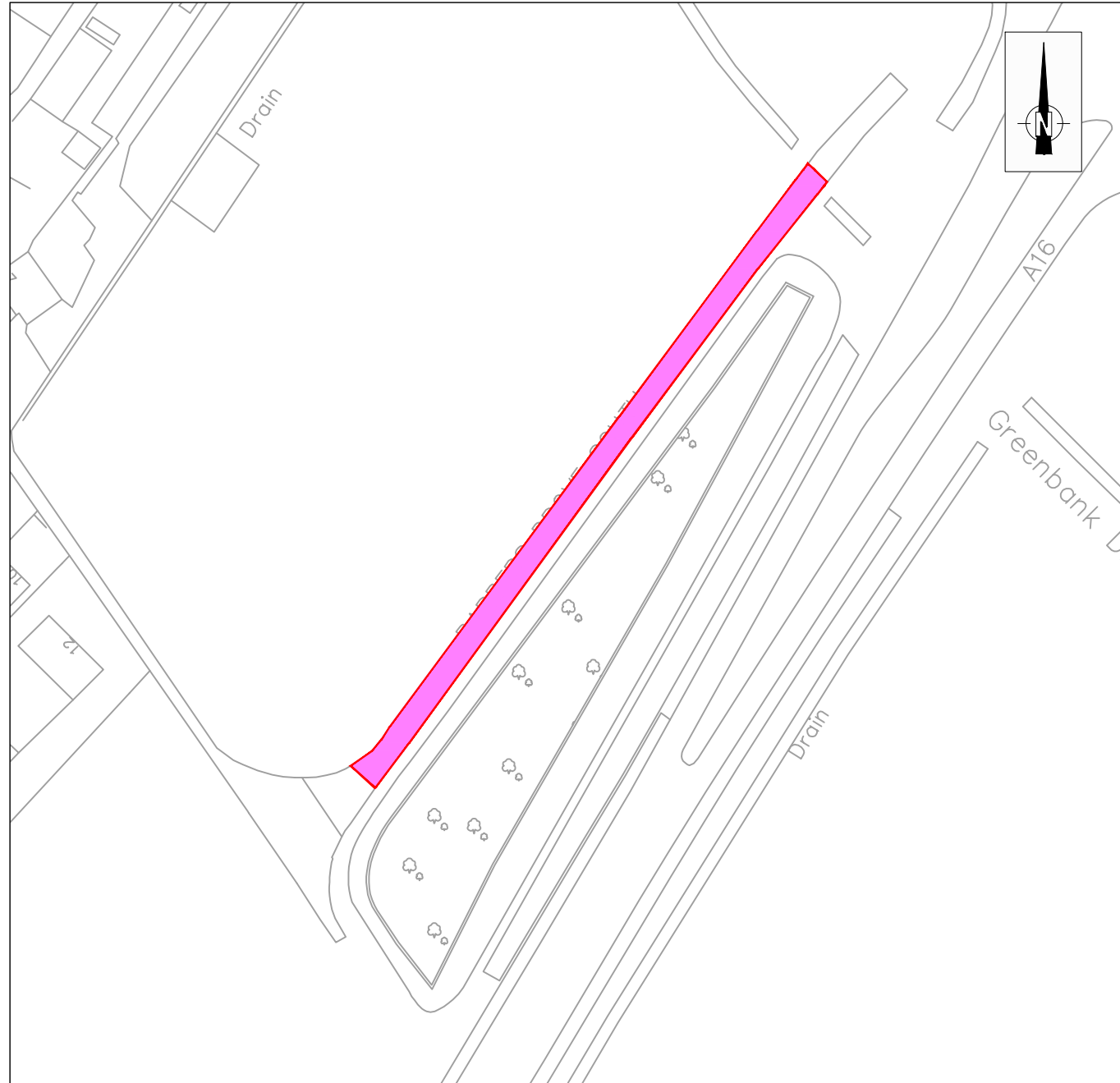


ANDY GUTHERSON
EXECUTIVE DIRECTOR OF PLACE
LINCOLNSHIRE COUNTY COUNCIL
COUNTY OFFICES
NEWLAND
LINCOLN

SCHEDULE

Barbers Drove South, Crowland as shown coloured pink on Drawing Number D/HCMSD0003/SU/10 being approximately 737 square metres

St James's Bridge, Crowland as shown coloured pink on Drawing Number D/HCMSD0003/SU/08 being approximately 1206 square metres



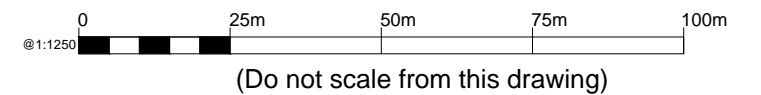
LINCOLNSHIRE COUNTY COUNCIL - Reproduced for Ordnance Survey material with the permission of Ordnance Survey on behalf of the Controller of Her Majesty's Stationery Office © Crown copyright. Unauthorised reproduction infringes Crown copyright and may lead to prosecution or civil proceedings. OS Licence 100025370

X-Refs used:
 x-osbase SU_10
 x-Raster TF20
 x-x-Plot 5-10

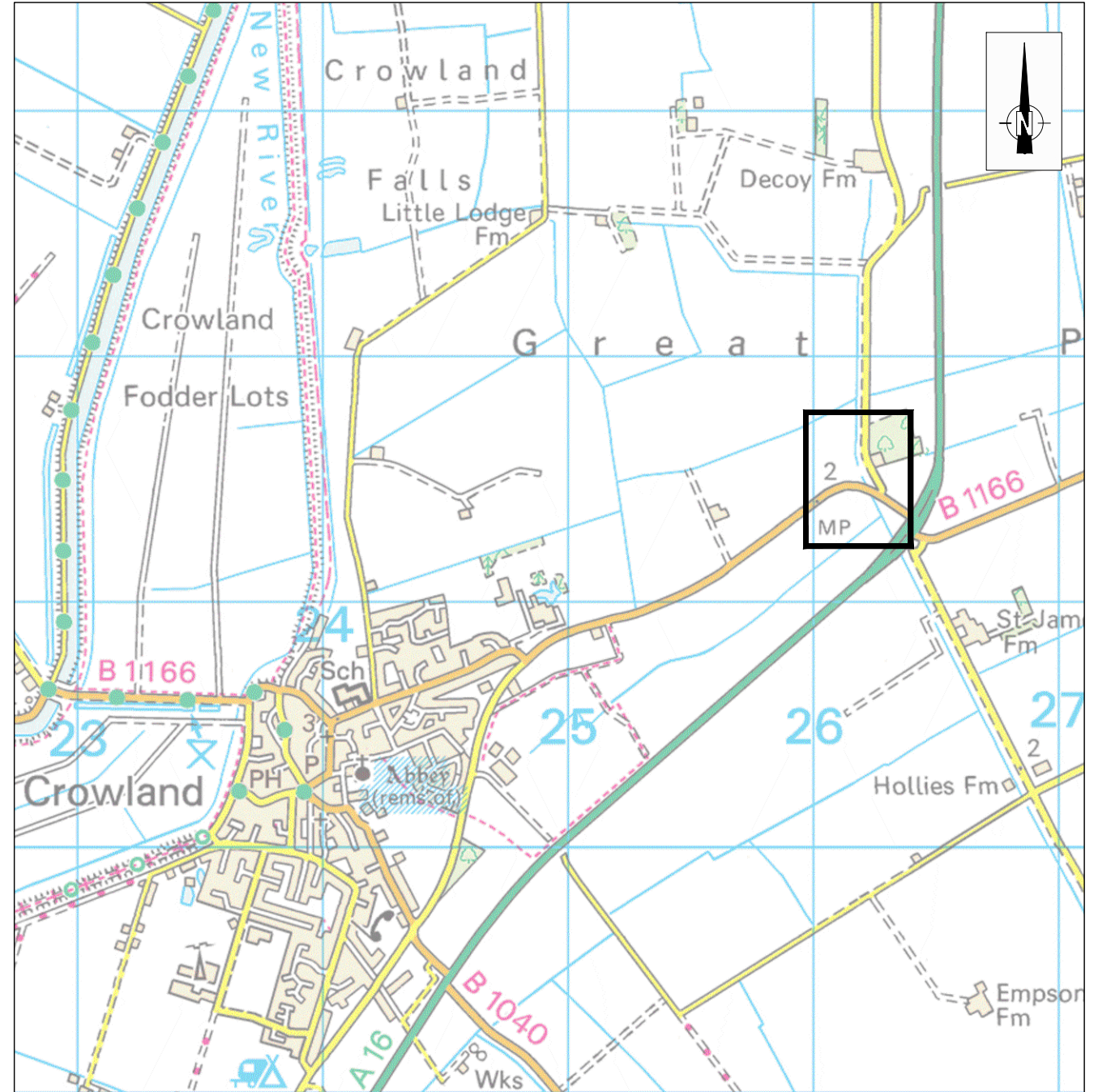
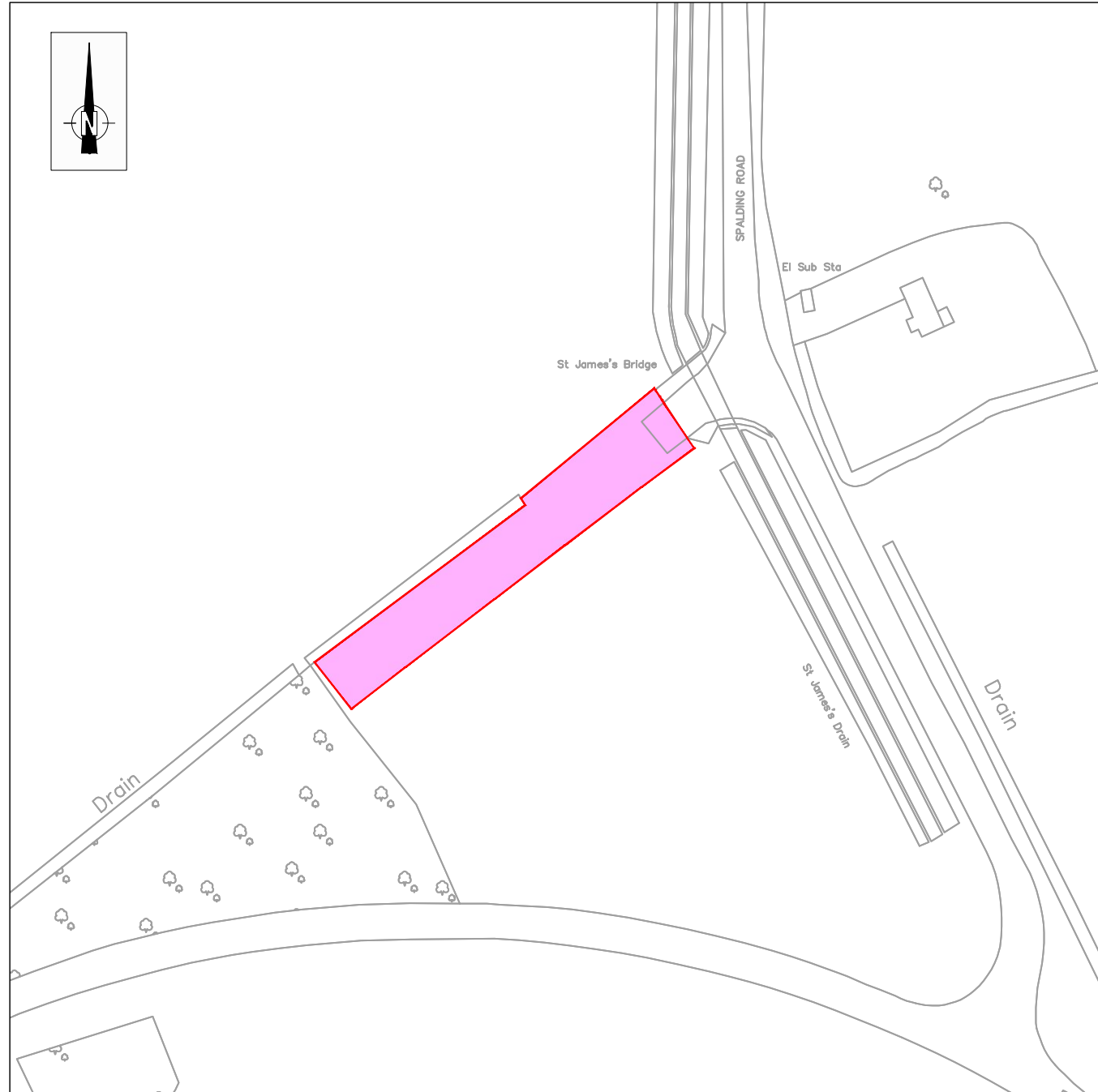
**WORK IN
 PROGRESS**

LIVE WORKING DRAWING CURRENTLY UNDER
 AMENDMENT AND SUBJECT TO UNRECORDED
 CHANGES PRIOR TO APPROVAL.
 DO NOT ISSUE THIS DRAWING

Scale 1:1250
 (@ A3)



PLOT	AREA IN SQUARE METRES (or thereabouts)	AREA TO BE STOPPED UP	OWNER/TENNANT/LESSEE/OCCUPIER (Delete non applicable)	DWG. No. D/HCMSD0003 / SU/ 10 / -	Rev:
5	737	Title (Coloured Pink)		SPALDING TO EYE STOPPING UP OF EXISTNG HIGHWAYS PLOT 5 - Barber's Drove South	Approval Date:
				STOPPING UP PLAN	Lincolnshire COUNTY COUNCIL Highways Alliance



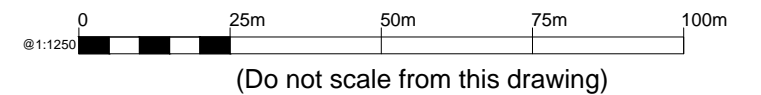
LINCOLNSHIRE COUNTY COUNCIL - Reproduced for Ordnance Survey material with the permission of Ordnance Survey on behalf of the Controller of Her Majesty's Stationery Office © Crown copyright. Unauthorised reproduction infringes Crown copyright and may lead to prosecution or civil proceedings. OS Licence 100025370

X-Refs used:
 x-osbase SU_08
 x-Raster TF20
 x-x-Plot 3-08

**WORK IN
 PROGRESS**

LIVE WORKING DRAWING CURRENTLY UNDER
 AMENDMENT AND SUBJECT TO UNRECORDED
 CHANGES PRIOR TO APPROVAL.
 DO NOT ISSUE THIS DRAWING

Scale 1:1250
 (@ A3)



PLOT	AREA IN SQUARE METRES (or thereabouts)	AREA TO BE STOPPED UP	OWNER/TENNANT/LESSEE/OCCUPIER (Delete non applicable)	DWG. No. D/HCMSD0003 / SU/ 08 / -	Rev:
3	1206	Title (Coloured Pink)		SPALDING TO EYE STOPPING UP OF EXISTNG HIGHWAYS PLOT 3 - Radar Corner	Approval Date:
				STOPPING UP PLAN	Lincolnshire COUNTY COUNCIL Highways Alliance