

DEPOSIT OF STATEMENT AND MAP

SECTION 31(6) OF THE HIGHWAYS ACT 1980
(as amended by the Countryside and Rights of Way Act 2000)

To: Lincolnshire County Council

1. We are and have been since the 27th day of FEBRUARY 1987 the owner within the meaning to the above section of the Act of the land known as Ellis Farm, Burton-by-Lincoln in the County of Lincolnshire more particularly delineated on the map accompanying this statement and thereon edged red.
2. The aforementioned land lies in the Parish of Burton-by-Lincoln in the Ward of Saxilby.
3. The ways coloured blue on the said map have been dedicated as bridleways.
4. No other ways over the land have been dedicated as highways.
5. The deposit shall comprise this statement and accompanying map.

Signed (Landowner)

Name (of Landowner - please print)

Address (of Landowner - please print)

Date:

JAMES MICHAEL FORT

THE WICKET

3 WHITEHOUSE FARM BARN

OLD BROYLE RD, CHICHESTER W. SUSSEX

16/08/13

PO 19 3PH

Signed (Landowner)

Name (of Landowner - please print)

Address (of Landowner - please print)

Date:

HILARY FORT

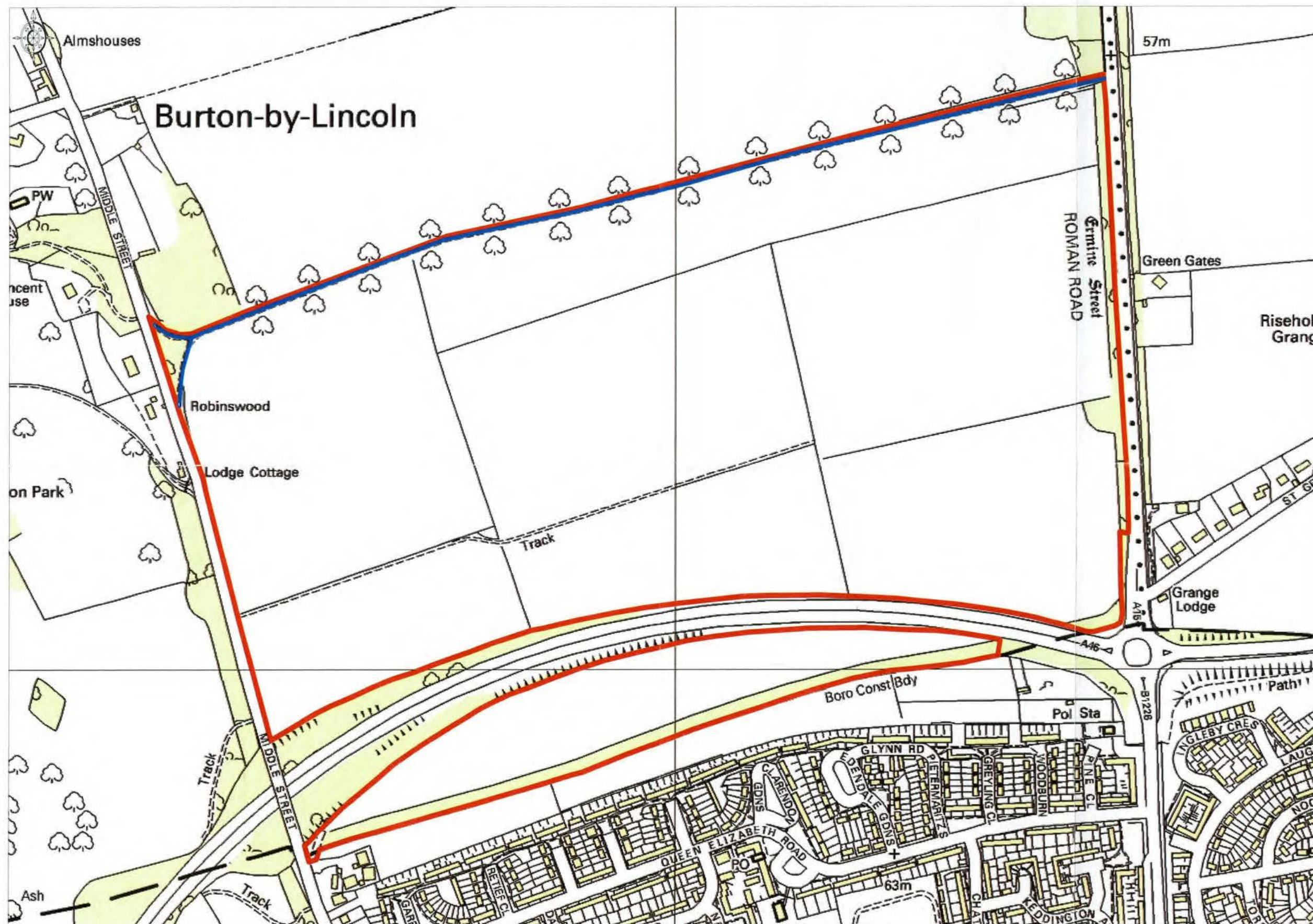
THE WICKET

3 WHITEHOUSE FARM BARN

OLD BROYLE ROAD

CHICHESTER, W. SUSSEX PO 19 3PH

16/08/13



STATUTORY DECLARATION

**SECTION 31(6) OF THE HIGHWAYS ACT 1980
(as amended by the Countryside and Rights of Way Act 2000)**

I, JAMES MICHAEL FORT DO SOLEMNLY AND SINCERELY
DECLARE as follows:

1. I am and have been since the 27th day of FEBRUARY 1987 the joint owner of the land known as Ellis Farm, Burton-by-Lincoln in the County of Lincolnshire more particularly delineated on the map accompanying this declaration and thereon edged red.
2. On the 16th day of AUGUST 2013 I deposited with Lincolnshire County Council, being the appropriate Council, a statement accompanied by a map delineating my property by red edging which stated the ways coloured blue on the said map and on the map accompanying this declaration had been dedicated as bridleways.
3. No additional ways have been dedicated over land edged red on the map accompanying this declaration since the statement dated 16 AUGUST 2013 referred to in (2) above and at the present time I have no intention of dedicating any more public rights of way over my property.

AND I MAKE this solemn declaration on this 27th day of AUGUST 2013 conscientiously believing it to be true and by virtue of the Statutory Declarations Act 1835.

Declared at [address]

.....
Wilkin Chapman Grange
Solicitors
St Mary's Chambers
West St Mary's Gate
Grimsby
DN31 1LD
.....

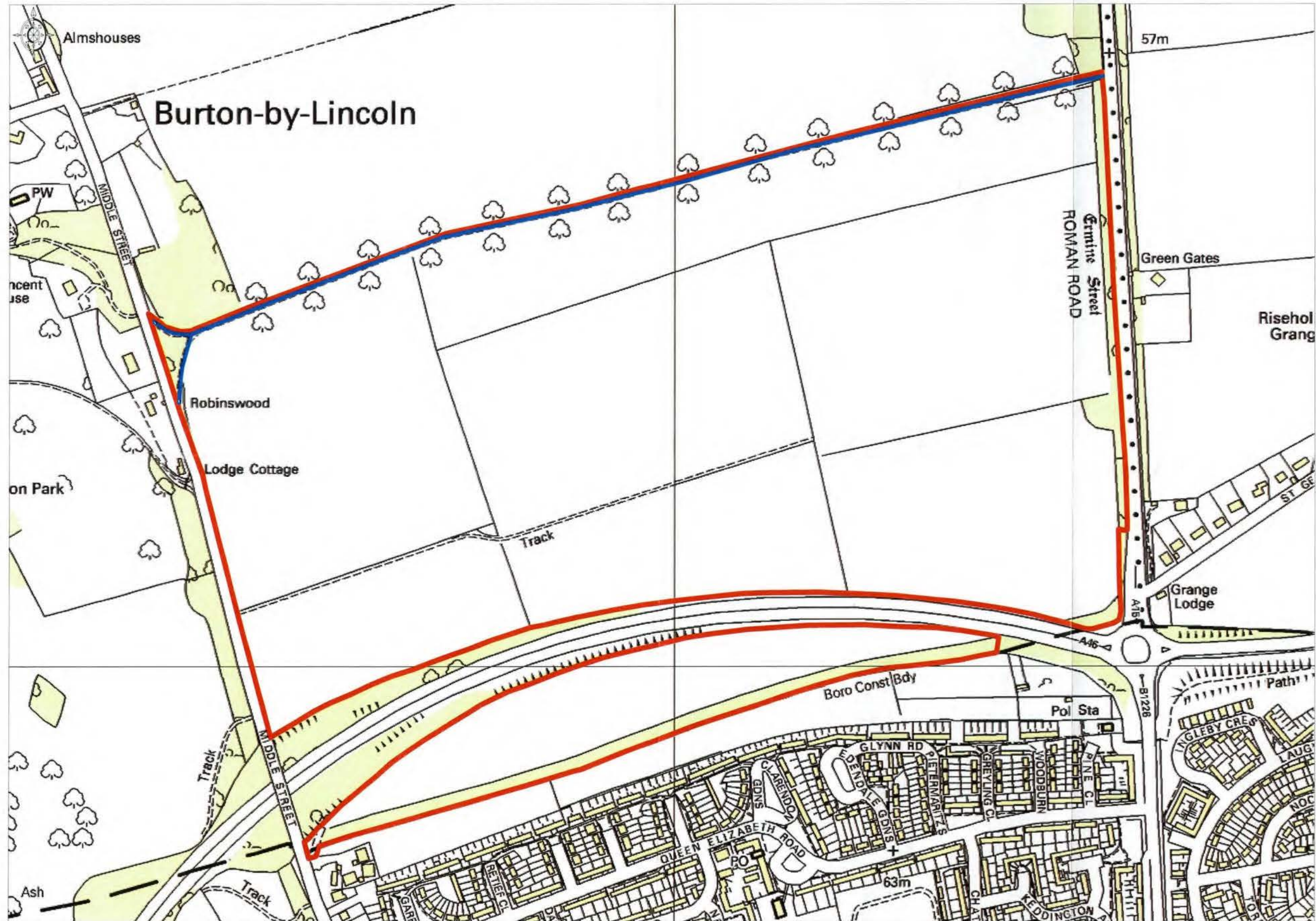
Signature of Landowner

(name of Landowner - please print)

Before me

[~~Solicitor~~, Commissioner for Oaths or a Justice of the Peace]

Wilkin Chapman Grange
Solicitors
St Mary's Chambers
West St Mary's Gate
Grimsby
DN31 1LD



THIS IS THE PLAN REFERRED TO IN THE
STATUTORY DECLARATION OF JAMES MICHAEL FORT DATED 27 AUG 2013
A COMMISSIONER FOR DATAS

STATUTORY DECLARATION

SECTION 31(6) OF THE HIGHWAYS ACT 1980
(as amended by the Countryside and Rights of Way Act 2000)

I, HILARY GORT DO SOLEMNLY AND SINCERELY
DECLARE as follows:

1. I am and have been since the 27th day of FEBRUARY 1987 the joint owner of the land known as Ellis Farm, Burton-by-Lincoln in the County of Lincolnshire more particularly delineated on the map accompanying this declaration and thereon edged red.
2. On the 16th day of AUGUST 2013 I deposited with Lincolnshire County Council, being the appropriate Council, a statement accompanied by a map delineating my property by red edging which stated the ways coloured blue on the said map and on the map accompanying this declaration had been dedicated as bridleways.
3. No additional ways have been dedicated over land edged red on the map accompanying this declaration since the statement dated 16th AUGUST 2013 referred to in (2) above and at the present time I have no intention of dedicating any more public rights of way over my property.

AND I MAKE this solemn declaration on this 27th day of AUGUST 2013 conscientiously believing it to be true and by virtue of the Statutory Declarations Act 1835.

Declared at [address]

Wilkin Chapman Grange
Solicitors
St Mary's Chambers
West St Mary's Gate
Grimsby
DN31 1LD

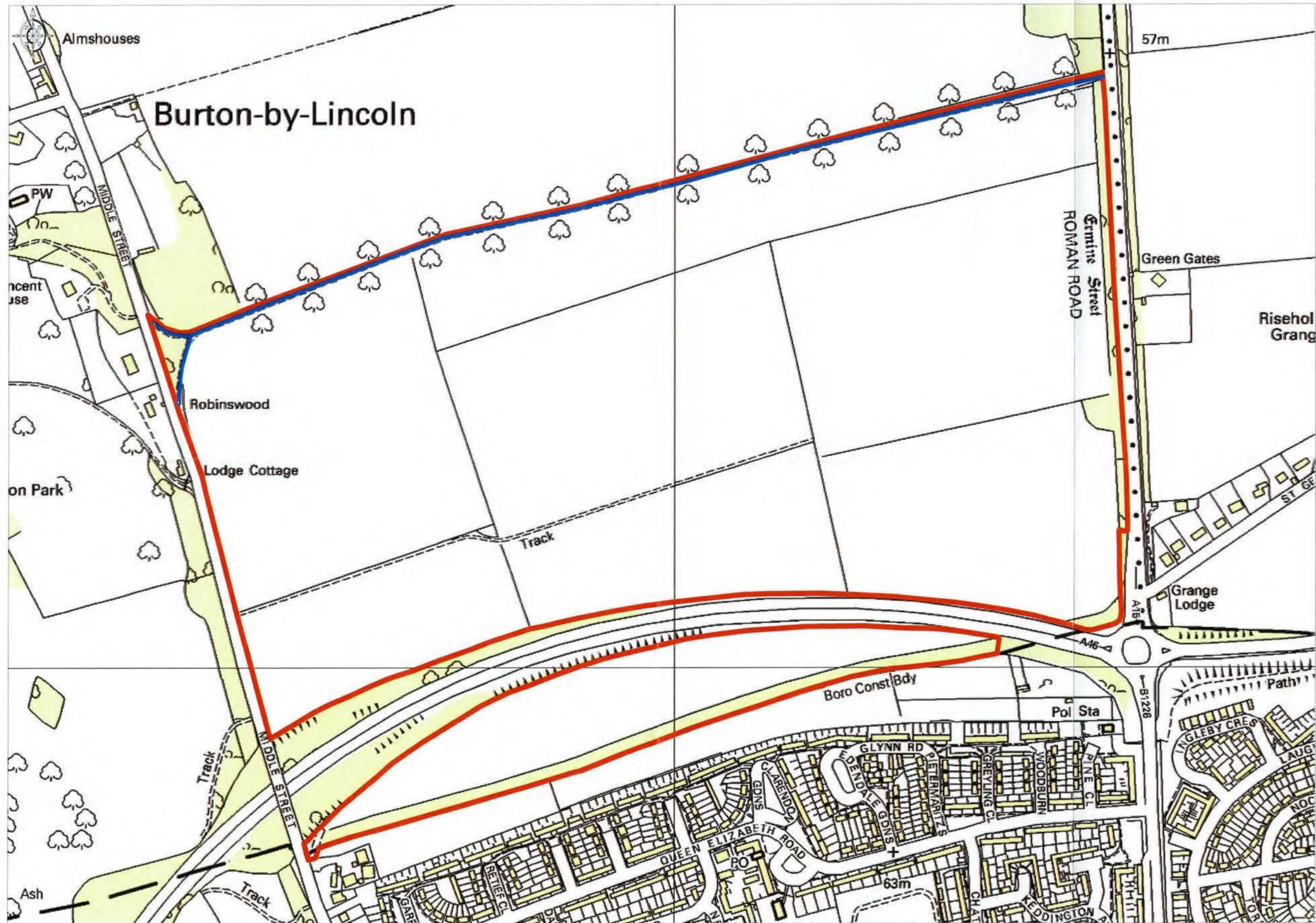
Signature of Landowner H. FORT

(name of Landowner - please print)

Before me Paul R Vincent

[Solicitor, Commissioner for Oaths or a Justice of the Peace]

Wilkin Chapman Grange
Solicitors
St Mary's Chambers
West St Mary's Gate
Grimsby
DN31 1LD



Promap

Ordnance Survey © Crown Copyright 2013. All rights reserved. Licence number 100022432. Plotted Scale - 1:5000

THIS IS THE PLAN REFERRED TO IN THE
STATUTORY DECLARATION OF HILARY FORT DATED 27 AUGUST 2013

A COMMISSIONER FOR OATHS