

## Deposit of Statement Plan

### Section 31(6) of the Highways Act 1980

To: Lincolnshire County Council, Highways and Planning Directorate, 4<sup>th</sup> Floor, City Hall,  
Beaumont Fee, LINCOLN, LN1 1DN.


1. We are and have been since 2010 the owner within the meaning of section 31(6) of the Highways Act 1980, of the land known as Vale Farm in the Parish of Thoresway. We are and have been since 1882 the owner within the meaning of section 31(6) of the Highways Act 1980, of the land known as Manor Farm in the Parish of Kirmond-le-Mire, Vale Farm and Bayons Manor Farm in the Parish of Tealby, Moor Farm and Mill Farm in the Parish of Ludford, Hall Farm, Orford Priory Farm, Manor Farm and South Farm in the Parish of Stainton-le-Vale and Vale Farm in the Parish of Thoresway particularly edged in red on the accompanying plan.
2. The aforementioned land lies in the Parishes of Thoresway, Binbrook, Kirmond-le-Mire Ludford, Stainton- le-Vale and Tealby.
3. The ways coloured green on the said plan have been dedicated as bridleways.
4. The ways coloured purple on the said map have been dedicated as footpaths.
5. No other ways over the land have been dedicated as highways.
6. The deposit shall comprise this statement and accompanying plan.

Signed  .....

Name: Jonathan E Russell

Sir Richard Sutton's Settled Estates  
Benham Estate Office  
Newbury  
Berkshire RG20 8LR

Date: ..... 20<sup>th</sup> ..... *MAY 2013*

Signed (Witness) 

Name (of witness): *JAMES W. WOODHOUSE*

Address and Occupation (of witness):

*Solicitors*

**CHARLES LUCAS & MARSHALL**  
*Solicitors*  
**28 BARTHOLOMEW STREET**  
**NEWBURY, BERKS. RG14 5EU**











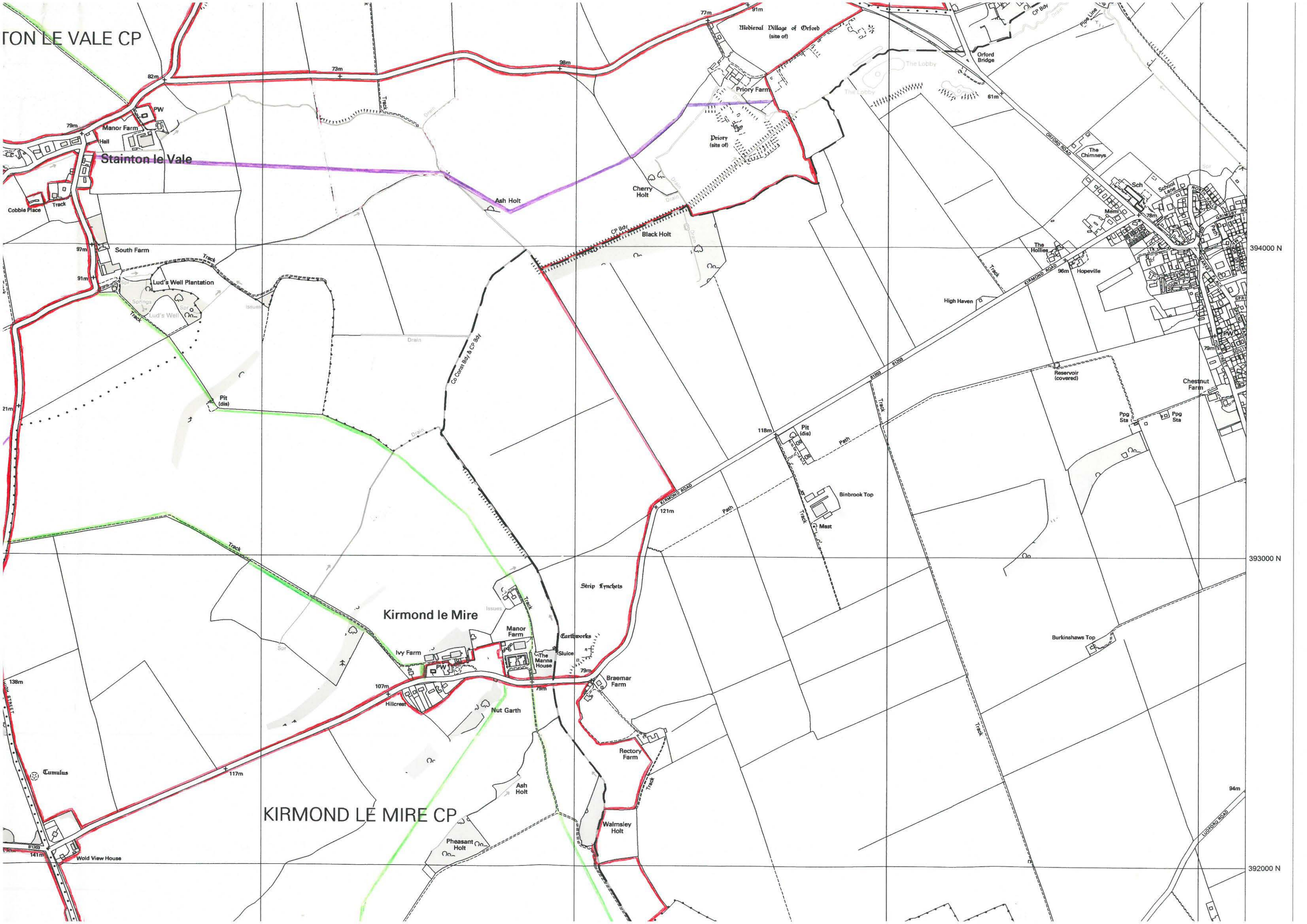


TON LE VALE CP

Stainton le Vale

Kirmond le Mire

KIRMOND LE MIRE CP

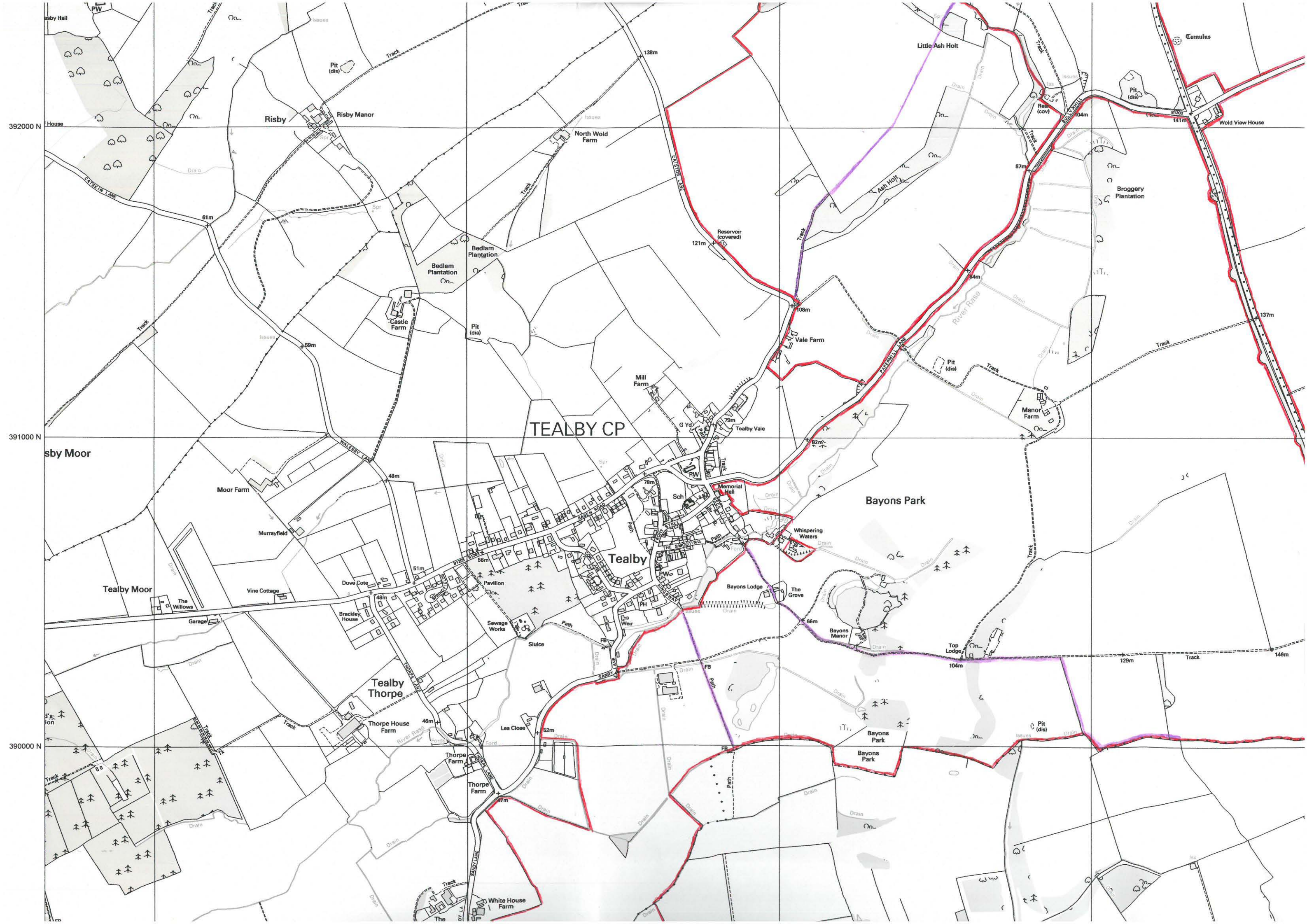


394000 N

393000 N

392000 N





392000 N

391000 N

390000 N

Risby

Risby Manor

North Wold Farm

Little Ash Holt

Cumulus

Wold View House

Broggery Plantation

TEALBY CP

Bayons Park

Tealby

Tealby Thorpe

Thorpe House Farm

Thorpe Farm

Thorpe Farm

White House Farm

Memorial Hall

Bayons Lodge

The Grove

Bayons Park

Bayons Park

by Hall

House

by Moor

Tealby Moor

son

son

son

son

son

son

son

son

son

son

son

son

son

son

son

son

son

son

son

son

son

son

son

son

son

son

son

son

son

son

son

son

son

son

son

son

son

son

son

son

son

son

son

son

son

son

son

son

son

son

son

son

son

son

son

son

son

son

son

son

son

son

son

son

son

son

son

son

son

son

son

son

son

son

son

son

son

son

son

son

son

son

son

son

son

son

son

son

son

son

son

son

son

son

son

son

son

son

son

son

son

son

son

son

son

son

son

son

son

son

son

son

son

son

son

son

son

son

son

son

son

son

son

son

son

son

son

son

son

son

son

son

son

son

son

son

son

son

son

son

son

son

son

son

son

son

son

son

son

son

son

son

son

son

son

son

son

son

son

son

son

son

son

son

son

son

son

son

son

son

son

son

son

son

son

son

son

son

son

son

son

son

son

son

son

son

son

son

son

son

son

son

son

son

son

son

son

son

son

son

son

son

son

son

son

son

son

son

son

son

son

son

son

son

son

son

son

son

son

son

son

son

son

son

son

son

son

son

son

son

son

son

son

son

son

son

son

son

son

son

son

son

son

son

son

son

son

son

son

son

son

son

son

son

son

son

son

son

son

son

son

son

son

son

son

son

son

son

son

son

son

son

son

son

son

son

son

son

son

son

son

son

son

son

son

son

son

son

son

son

son

son

son

son

son

son

son

son

son

son

son

son

son

son

son

son

son

son

son

son

son

son

son

son

son

son

son

son

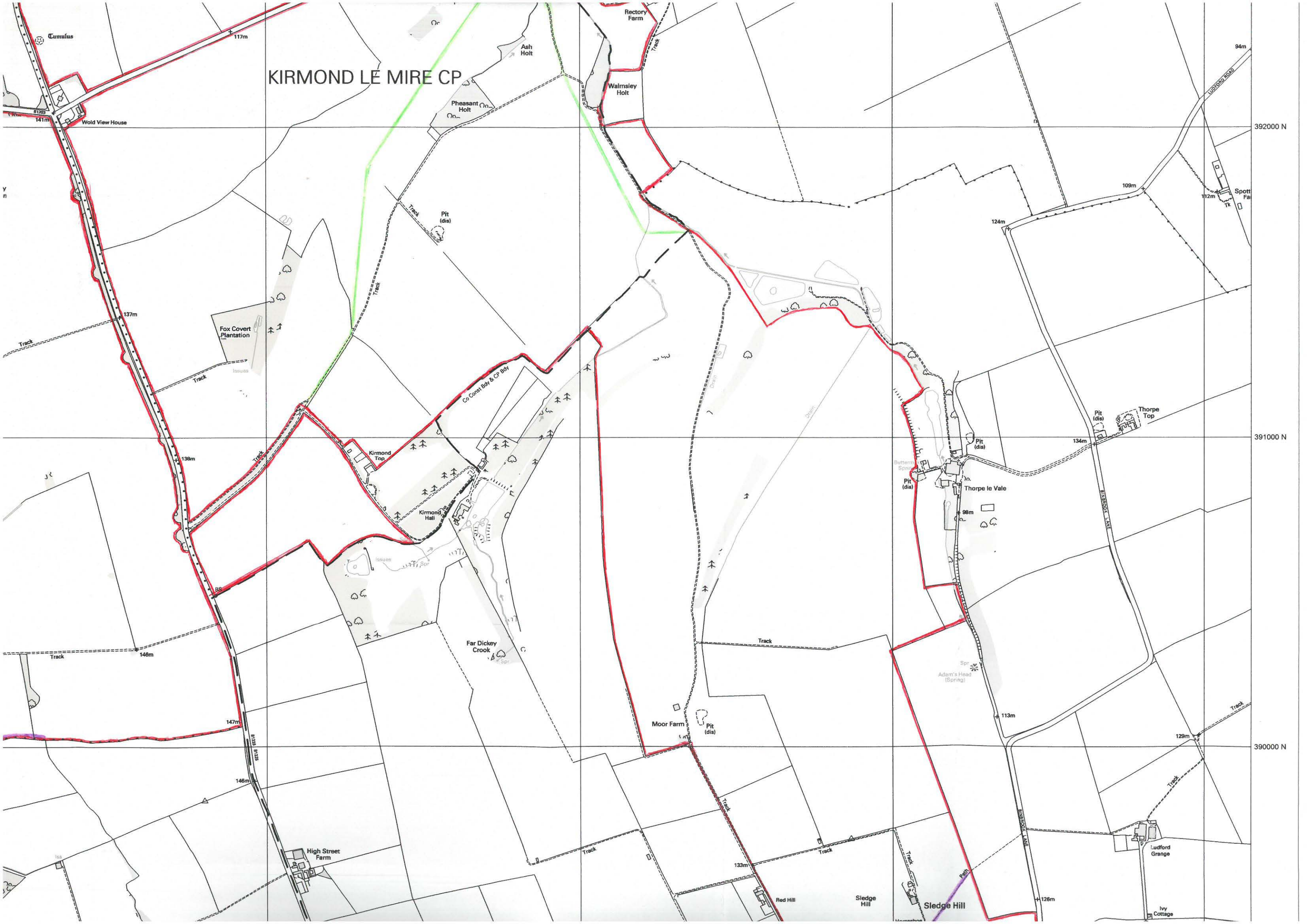
son

son

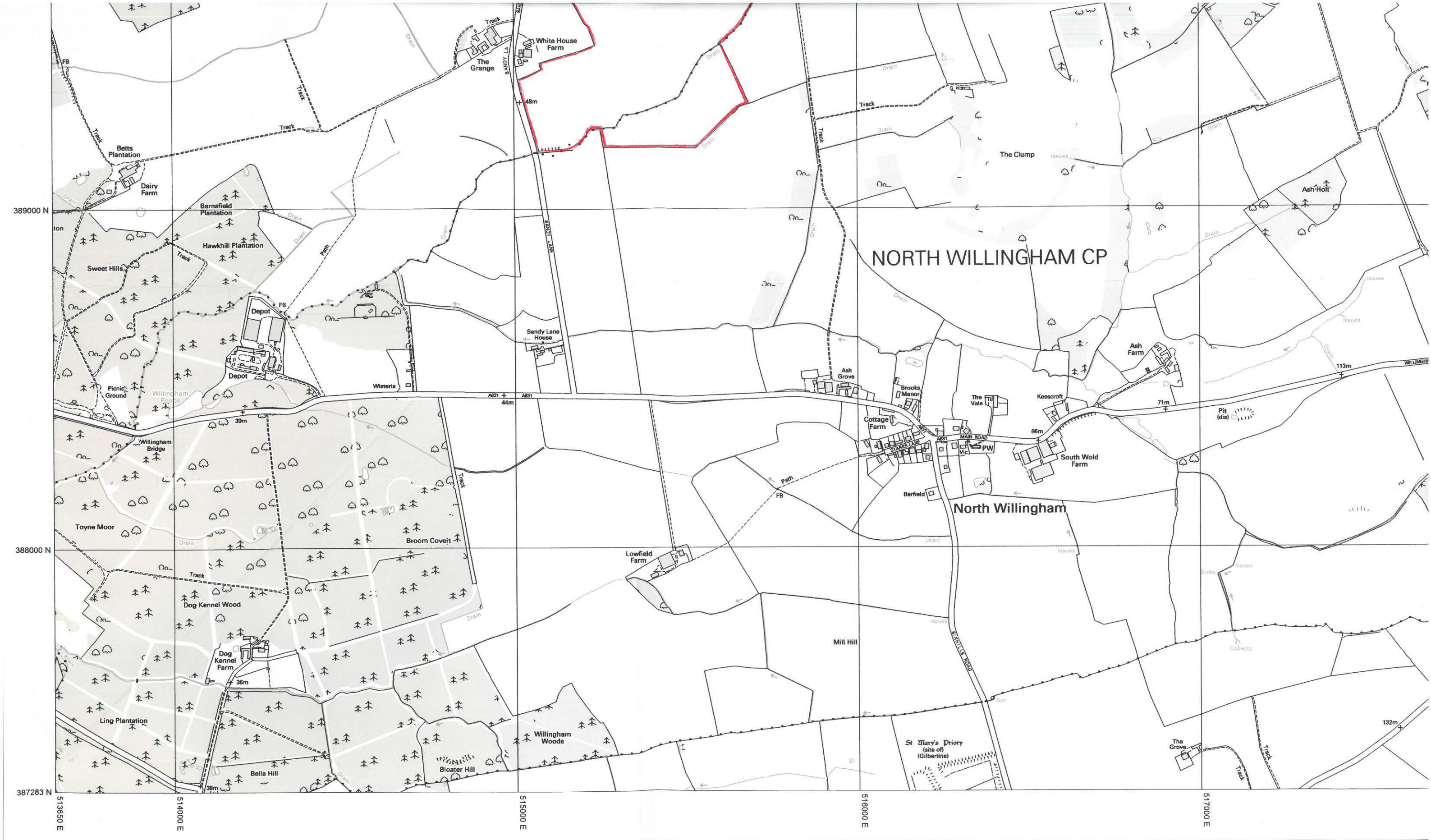
son



# KIRMOND LE MIRE CP







Produced 22/03/2013 from the Ordnance Survey National Geographic Database and incorporating surveyed revision available at this date. © Crown Copyright 2013

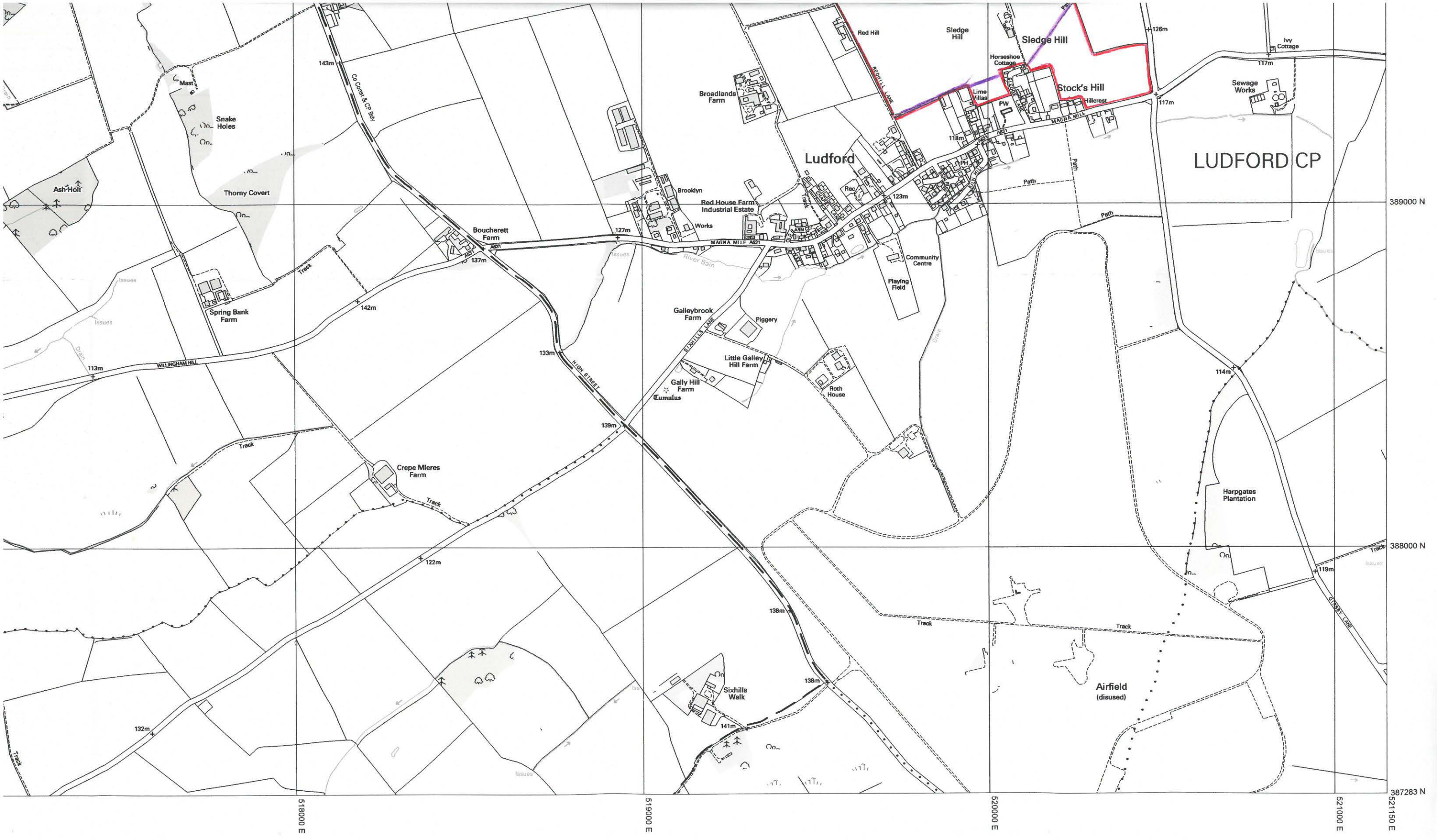
Reproduction in whole or in part is prohibited without the prior permission of Ordnance Survey



Scale 1:10000

Serial number: 001091737  
 Supplied The Hungerford Bookshop  
 Plot Centre Coordinates: 517400 302285





400 600



**STATUTORY DECLARATION**

**SECTION 31(6) OF THE HIGHWAYS ACT 1980**

**I, JONATHAN E RUSSELL** of the Benham Estate Office, Newbury, Berkshire, RG20 8LR **DO SOLEMNLY AND SINCERELY DECLARE** as follows:

1. I am and have been since 1<sup>st</sup> October 1997 the Director of Country Estates of Sir Richard Sutton's Settled Estates which is and has been throughout that period the owner of the land known as Vale Farm in the Parish of Thoresway, Manor Farm in the Parish of Kirmond-le-Mire, Vale Farm and Bayons Manor Farm in the Parish of Tealby, Moor Farm and Mill Farm in the Parish of Ludford, Hall Farm, Orford Priory Farm Manor Farm, South Farm in the Parish of Stainton-le-Vale and Vale Farm in the Parish of Thoresway and more particularly edged in red on the accompanying plan of this declaration.
2. On the 20<sup>th</sup> May 2013 a Deposit Statement Plan has been deposited with Lincolnshire County Council, being the appropriate Council. The Statement, accompanied by plan delineating the property of Sir Richard Sutton's Settled Estates being edged in red stated that the ways coloured green on the said plan have been dedicated as bridleways, the ways coloured purple on the said plan have been dedicated as footpaths and that no other ways have been dedicated as highways over its property.
3. No additional ways have been dedicated over the land edged in red on the plan accompanying this Declaration since the statement dated 20<sup>th</sup> May 2013 referred to in paragraph 2 above and at this time, Sir Richard Sutton's Settled Estates has no intention of dedicating any more rights of way over its property.

**AND I MAKE THIS SOLEMN DECLARATION** on the 20<sup>th</sup> day of May 2013 consciously believing it to be true and by virtue of the Statutory Declarations Act 1835.

**DECLARED AT**

Before me,

Solicitor

JAMES W WOODHOUSE

**CHARLES LUCAS & MARSHALL**  
Solicitors  
28 BARTHOLOMEW STREET  
NEWBURY, BERKS. RG14 5EU



## SCHEDULE 1 Regulation 2(2)(a)

### Application Form

Form CA16

**Application Form for deposits under section 31(6) of the Highways Act 1980 and section 15A(1) of the Commons Act 2006**

**PART A: Information relating to the applicant and land to which the application relates**  
(all applicants must complete this Part)

1. Name of appropriate authority to which the application is addressed:

**FAO Andrew Pickwell  
Lincolnshire County Council  
Countryside Services  
County Offices, Newland  
Lincoln  
LN1 1YL**

2. Name and full address (including postcode) of applicant:

**James Ingestre MRICS  
Benham Estate Manager and Director of Rural Property  
c/o Sir Richard Sutton Limited  
Benham Estate Office  
Newbury RG20 8LR**

3. Status of applicant (tick relevant box or boxes):

I am

- (a)  the owner of the land(s) described in paragraph 4.  
 (b)  making this application and the statements/declarations it contains on behalf of Sir Richard Sutton Limited, formerly Sir Richard Sutton's Settled Estates, care of Benham Estate Office Newbury RG20 8LR which is the owner of the land described in paragraph 4 and in my capacity as Benham Estate Manager & Director of Rural Property at Sir Richard Sutton Limited.

4. Insert description of the land(s) to which the application relates (including full address and postcode):

All that land known as 'Stainton Hall, Stainton le Vale, LN8 6HP; 1 Ivy Farm Cottages, Kirmond le Mire, LN8 6HZ; 2 Ivy Farm Cottages, Kirmond le Mire, LN8 6HZ; Ivy Farm, Kirmond le Mire, LN8 6HZ; Manor Farm, Kirmond le Mire, LN8 6HZ; Priory Farm, Stainton le Vale, LN8 6HW, Manor Farm, Stainton le Vale, LN8 6HP; Hall, Stainton le Vale, LN8 6HP; South Farm, Stainton le Vale, LN8 6HP; Bramble Cottage, Stainton le Vale, LN8 6HP; Workshop, Stainton le Vale, LN8 6HP; School House, Stainton le Vale, LN8 6HP; Vale Farm, Caistor Lane, Tealby, LN8 3XN; Bayons Park, Tealby, LN8 3YF; Bayons Lodge, Tealby, LN8 3XT; Manor Farm, Tealby, LN8 3XT; Moor Farm, Ludford, LN8 6AA' (as shown edged red on the plan)

5. Ordnance Survey six-figure grid reference(s) of a point within the area of land(s) to which the application relates (if known):

6. This deposit comprises the following statement(s) and/or declarations (*delete Parts B, C, or D where not applicable*):

**PART B: Statement under section 31(6) of the Highways Act 1980**

Sir Richard Sutton Limited is the owner of the land described in paragraph 4 of Part A of this form and shown edged red on the map accompanying this statement.

Ways shown coloured BROWN on the accompanying map are byways open to all traffic—None

Ways shown coloured GREEN on the accompanying map are public bridleways

Ways shown coloured PURPLE on the accompanying map are public footpaths

No other ways over the land shown edged red on the accompanying map have been dedicated as highways.



**PART C: Declaration under section 31(6) of the Highways Act 1980**

1. Sir Richard Sutton Limited is the owner of the land described in paragraph 4 of Part A of this form and shown edged red on the map lodged with Lincolnshire County Council on 22<sup>nd</sup> May 2013.

*(delete wording in square brackets as appropriate and/or insert information as required)*

2. On the 22<sup>nd</sup> day of May, 2013 my predecessor in title Jonathan Russell deposited with Lincolnshire County Council, being the appropriate council, a statement accompanied by a map showing Sir Richard Sutton Limited's (formerly Sir Richard Sutton's Settled Estates) property edged in red which stated that:

~~[the ways shown [insert colouring] on that map [and on the map accompanying this declaration] had been dedicated as byways open to all traffic]~~

~~[the ways shown [insert colouring] on that map [and on the map accompanying this declaration] had been dedicated as restricted byways]~~

the ways shown GREEN on that map had been dedicated as bridleways

the ways shown PURPLE on that map had been dedicated as footpaths

no other ways had been dedicated as highways over Sir Richard Sutton Limited's property.

*(delete wording in square brackets as appropriate and/or insert information as required)*

3. On the 22<sup>nd</sup> day of May 2013 my predecessor in title Jonathan Russell deposited with Lincolnshire County Council, being the appropriate council, a declaration dated 20<sup>th</sup> May 2013, stating that no additional ways other than those marked in the appropriate colour on the map accompanying that declaration had been dedicated as byways open to all traffic, restricted byways, bridleways, footpaths since the deposit of the statement referred to in paragraph 2 above.

*(delete if not applicable and delete wording in square brackets as appropriate and/or insert information as required)*

4. No additional ways have been dedicated over the land edged red on the map referenced in paragraph 1 above since the statement dated 20<sup>th</sup> May 2013 referred to in paragraph 2 above since the date of the declaration referred to in paragraph 3 above and at the present time Sir Richard Sutton Limited no intention of dedicating any more public rights of way over the property.

*(delete wording in square brackets as appropriate and/or insert information as required)*

**PART D: Statement under section 15A(1) of the Commons Act 2006**

~~[I am/[insert name of owner] is] the owner of the land described in paragraph 4 of Part A of this form and shown [insert colouring] on the map [accompanying this statement/deposited with [insert name] Council on [insert day, month, year]].~~

~~[[insert name of owner]] [wish/wishes] to bring to an end any period during which persons may have indulged as of right in lawful sports and pastimes on the whole or any part of the land shown [insert colouring] on the [accompanying map/map referenced above].~~

*(delete wording in square brackets as appropriate and/or insert information as required)*

**PART E: Additional information relevant to the application**  
*(insert any additional information relevant to the application)*

None



**PART F: Statement of Truth**  
*(all applicants must complete this Part)*

**WARNING: If you dishonestly enter information or make a statement that you know is, or might be, untrue or misleading, and intend by doing so to make a gain for yourself or another person, or to cause loss or the risk of loss to another person, you may commit the offence of fraud under section 1 of the Fraud Act 2006, the maximum penalty for which is 10 years' imprisonment or an unlimited fine, or both.**

**I BELIEVE THAT THE FACTS AND MATTERS CONTAINED IN THIS FORM ARE TRUE**

**Signature (of the person making the statement of truth):**



**Print full name: JAMES INGESTRE**

**Date:** 18<sup>th</sup> May 2023

**You should keep a copy of the completed form**

**Data Protection Act 1998 - Fair Processing Notice**

The purpose of this Fair Processing Notice is to inform you of the use that will be made of your personal data, as required by the Data Protection Act 1998.

The appropriate authority (see explanation of definition in above guidance notes) in England is the data controller in respect of any personal data that you provide when you complete this form.

The information that you provide will be used by the appropriate authority in its duties to process applications to deposit statements, maps and declarations under section 31(6) the Highways Act 1980 and statements under section 15A(1) of the Commons Act 2006. The information you provide will also be used by the appropriate authority in its duty to update the registers in which details of such deposits are recorded under the Dedicated Highways (Registers under Section 31A of the Highways Act 1980) (England) Regulations 2007 and the Commons (Registration of Town or Village Greens) and Dedicated Highways (Landowner Statements and Declarations) (England) Regulations 2013.

The appropriate authority is required by the legislation above to maintain a register which holds information provided in this form, which can be inspected online or in person by members of the public on request. It may also be required to release information, including personal data and commercial information, on request under the Environmental Information Regulations 2004 or the Freedom of Information Act 2000. However, the appropriate authority will not permit any unwarranted breach of confidentiality nor will they act in contravention of their obligations under the Data Protection Act 1998.