

Parish: Ashby de la Launde and Bloxholm; Ewerby and Evedon; Kirkby la Thorpe; Ruskington; Sleaford
Title: Land at Moor Farm
Reference number: CA/7/1/235

HIGHWAYS ACT 1980, SECTION 31 (6) – DEPOSITED MAPS, HIGHWAYS STATEMENT AND HIGHWAYS DECLARATIONS

Date of deposit of map and highways statement 10.02.2006
Depositor's name and address Mrs S Grant & Mr J Virden c/o Home Farm, East Heckington, Boston, Lincs, PE20 3QF
Dates of deposit of highways declarations and names and addresses of depositors (1) 10.02.2006: Mrs S Grant, Home Farm, East Heckington, Boston, Lincs, PE20 3QF
(2) 10.02.2006: Mr J Virden c/o Home Farm, East Heckington, Boston, Lincs, PE20 3QF
Date deposit expires: 09.02.2016

GEOGRAPHIC LOCATION

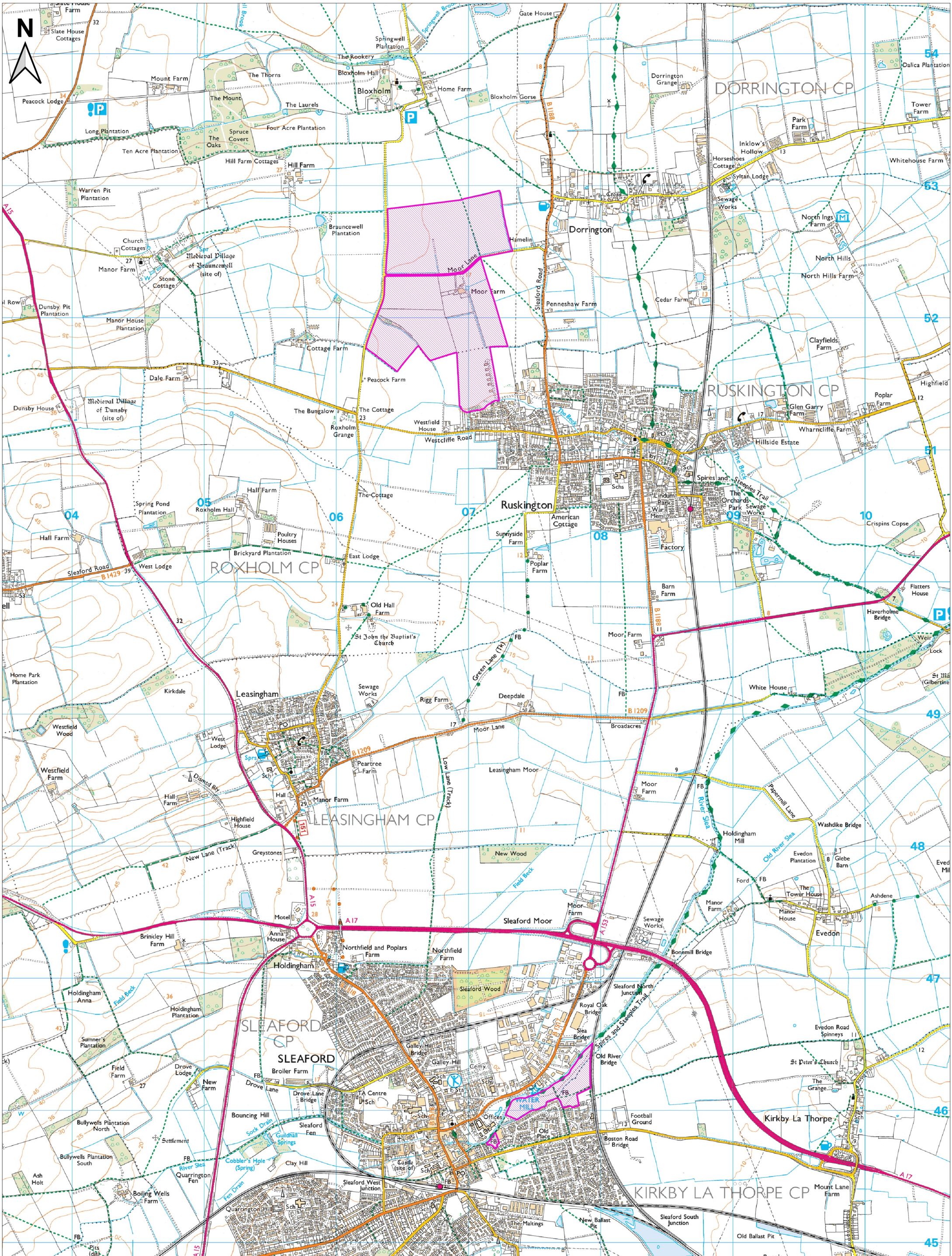
Grid Reference: TF069522, TF071457, TF076461
Address and postcode of buildings on the deposited land Moor Farm, Moor Lane, Dorrington, Sleaford, Lincs, LN4 3QD
District North Kesteven
Nearest city or town Sleaford

ENQUIRIES ABOUT THE REGISTER OR DEPOSITS

Enquiries concerning the register or the deposits lodged with the County Council should be made to the Definitive Map Officer at Lincolnshire County Council's Countryside Services Section by email to countryside_access@lincolnshire.gov.uk or by telephone on 01522 782070.

INFORMATION ABOUT THE REGISTER OF DEPOSITS

The County Council is required by law to keep and maintain a register of highways statements and highways declarations deposited under section 31 (6) of the Highways Act 1980 and landowner statements deposited under section 15A (1) of the Commons Act 2006. The register is available for public inspection on its website and in a paper copy format, together with copies of the deposited documents. Details, including names, addresses and the location of land relating to an application, which may be considered to be personal information, will therefore be in the public domain. This requirement overrides any entitlement a depositor and landowner may otherwise have under the Data Protection Act 1998 to prevent the publication of such information.



Land at Moor Farm

Grid Ref: TF069522, TF071457, TF076461

Ref: CA/7/1/235

Scale: 1: 25,000 @ A3

Legend

 Deposited land

Lincolnshire County Council
Definitive Map Office
City Hall
LINCOLN
LN1 1DN

31st January 2006


Dear Sir,

DEPOSIT OF STATEMENT AND MAP

SECTION 31(6) OF THE HIGHWAYS ACT 1980
(as amended by the Countryside and Rights of Way Act 2000)

1. I am and have been since the 29th day of July 2002 the owner within the meaning of the above section of the land known as Moor Farm, Bloxholm more particularly delineated on the map accompanying this statement and thereon edged in red.
2. The aforementioned land lies in the Parishes of Sleaford and Bloxholm.
3. The ways coloured yellow on the said map have been dedicated as public footpaths.

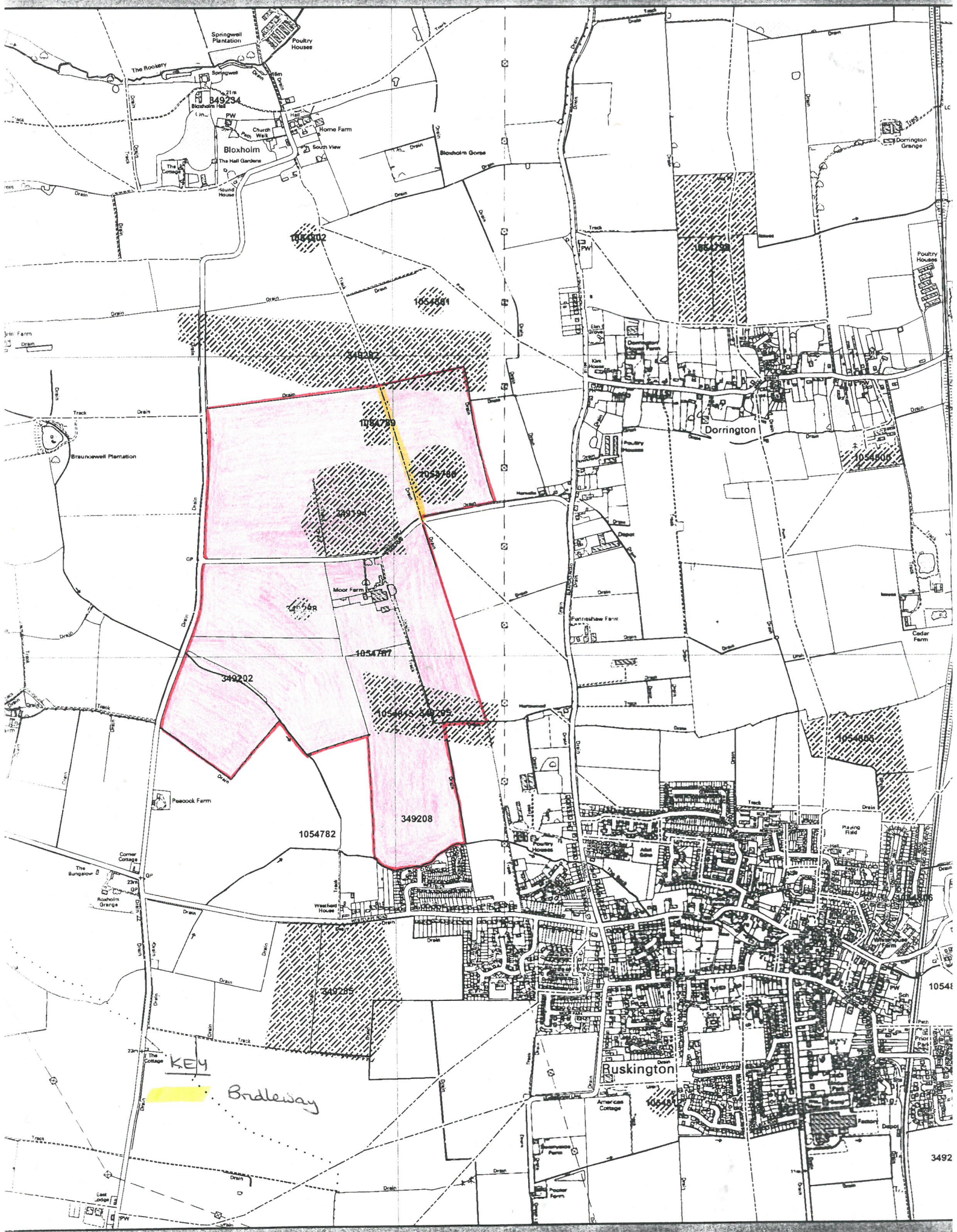
Signed



Mrs Sarah Elizabeth Grant
Home Farm
East Heckington
Boston
Lincs PE20 3QF

PUBLIC RIGHTS OF WAY AND COUNTRYSIDE ACCESS		
ACK	31 JAN 2006	PASSED TO:
	POST REF. NUMBER	
	060106	

LINCOLNSHIRE
COUNTY COUNCIL
31 JAN 2006
HIGHWAYS AND PLANNING
DIRECTORATE



506000

506500

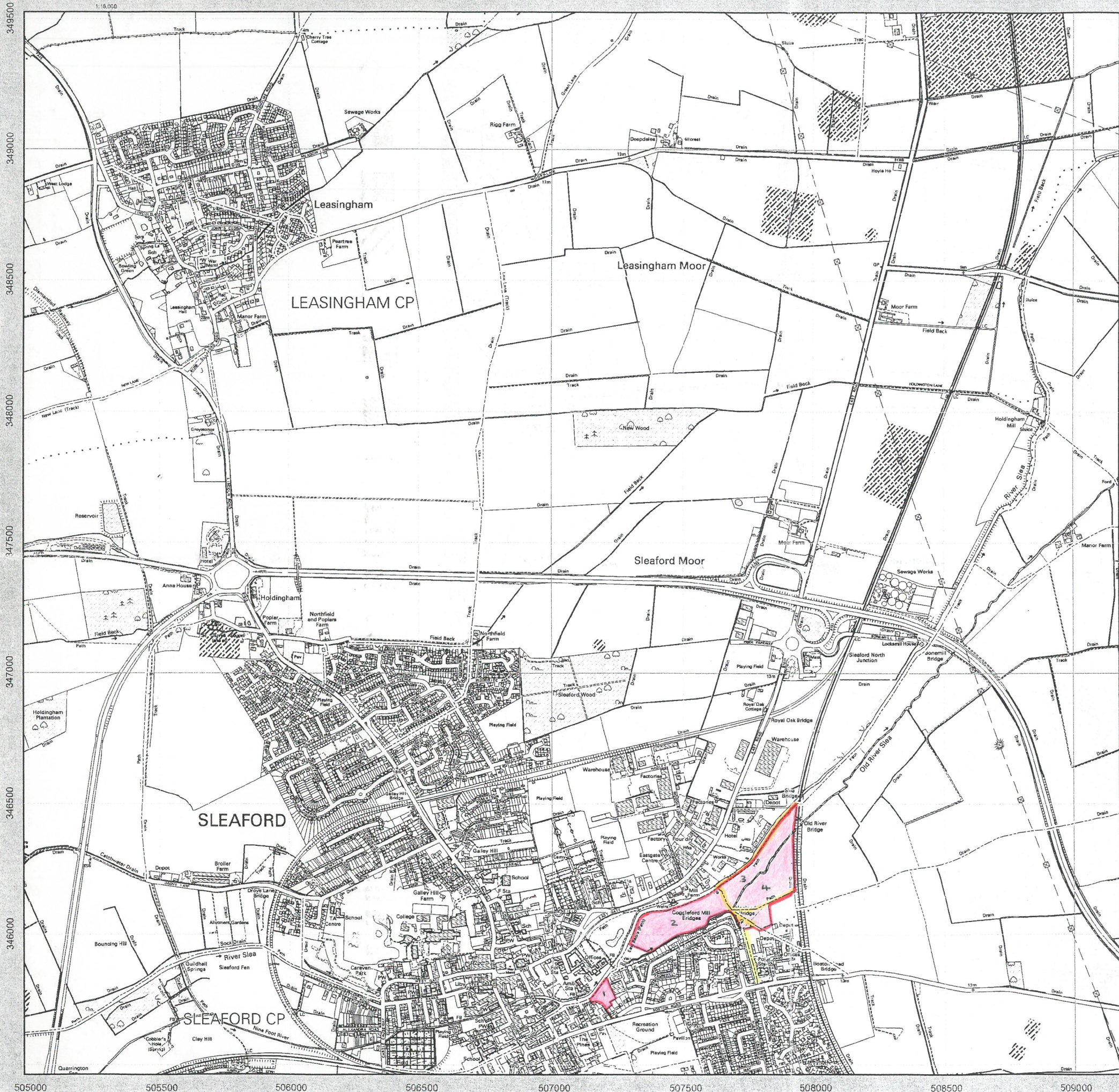
507000

507500

508000

508500

3492



ENTRY LEVEL STEWARDSHIP ENVIRONMENTAL INFORMATION MAP

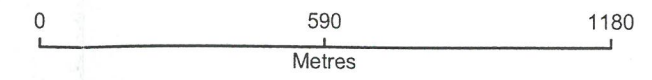
-  Sites of Special Scientific Interest ^{*1}
-  Moorland Area ^{*4}
-  Less Favoured Areas ^{*3}
-  Registered Parks and Gardens ^{*2}
-  Scheduled Monuments ^{*2}
-  Selected National Heritage Data ^{*2}
For more information see PastScape at www.pastscape.org.uk
Algaeo at www.algaeo.org.uk
-  Public Rights of Way ⁺³

+ The Public Rights of Way (PRoW) data shown on this map does not constitute the definitive map of PRoW, but represents the best available location and status of national rights of way available at this time. As such, accuracy of the PRoW information on this map cannot be guaranteed. If in doubt, the relevant Local Authority should be consulted for referral to its Definitive Map.

Note: Scheduled Monuments and National Heritage features are annotated with their reference number.

- ^{*1} © English Nature
- ^{*2} © English Heritage
- ^{*3} © Defra
- ^{*4} © ADAS

Where an application area includes OELS, the information portrayed on this map is equally applicable



This map has been provided for the sole purpose of supporting ES Scheme Applications and Agreements. This map is reproduced from Ordnance Survey material with the permission of Ordnance Survey on behalf of the Controller of Her Majesty's Stationery Office © Crown Copyright. Unauthorised reproduction infringes Crown Copyright and may lead to prosecution or civil proceedings. Defra Licence No. 10018880, 2006. Map produced by the Rural Development Service.

Application Ref: AG00182680



STATUTORY DECLARATION

SECTION 31(6) OF THE HIGHWAYS ACT 1980
(as amended by the Countryside and Rights of Way Act 2000)

I, Mrs Sarah Elizabeth Grant, do solemnly and sincerely declare as follows:-

- 1) I and Mr John Browitt Virden, as executors of the Estate of Mr Peter John Moore, have owned the land as outlined on the enclosed maps since the death of Mr Peter John Moore on the 29th day of July 2002. Mr Peter John Moore purchased the land numbered 2,3 and 4 from the Bristol Estates on the 30th day of January 1979. It has been farmed as part of Moor Farm, Bloxholm. The deceased carried out mixed farming until December 1997, which is when he last grazed the grass fields at Sleaford, although from 16.7.98 to 14.10.02 the fields were let out for grazing.
- 2) On the 31st day of January 2006 I deposited with Lincolnshire County Council, being the appropriate Council, a statement accompanied by a map delineating my property by red edging, which stated the ways coloured yellow on the said maps had been dedicated as public rights of way. (Exhibits SG1 and SG2) [REDACTED]
- 3) There is currently a proposition going through to extinguish footpath 13 and create an alternative route per map enclosed. (Exhibit SG3) [REDACTED]

And I make this solemn declaration on the 30th day of January 2006 conscientiously believing it to be true and by virtue of the Statutory Declarations Act 1835.

Declared at Sleaford

.....
.....

Signature of landowner.. [REDACTED]

Print name of landowner SARAH ELIZABETH GRANT

Before me [REDACTED] J.P.

{~~Commissioner for Oaths~~ or a Justice of the Peace or Solicitor}

STATUTORY DECLARATION

SECTION 31(6) OF THE HIGHWAYS ACT 1980
(as amended by the Countryside and Rights of Way Act 2000)

I, Mr John Browitt Virden, do solemnly and sincerely declare as follows:-

- 1) I and Mrs Sarah Elizabeth Grant, as executors of the Estate of Mr Peter John Moore, have owned the land as outlined on the enclosed maps since the death of Mr Peter John Moore on the 29th day of July 2002. Mr Peter John Moore purchased the land numbered 2,3 and 4 from the Bristol Estates on the 30th day of January 1979. It has been farmed as part of Moor Farm, Bloxholm. The deceased carried out mixed farming until December 1997, which is when he last grazed the grass fields at Sleaford, although from 16.7.98 to 14.10.02 the fields were let out for grazing.
- 2) On the 31st day of January 2006 deposited with Lincolnshire County Council, being the appropriate Council, a statement accompanied by a map delineating my property by red edging, which stated the ways coloured yellow on the said maps had been dedicated as public rights of way. (Exhibits SG1 and SG2)
- 3) There is currently a proposition going through to extinguish footpath 13 and create an alternative route per map enclosed. (Exhibit SG3)

And I make this solemn declaration on the ^{9th} day of February 2006 conscientiously believing it to be true and by virtue of the Statutory Declarations Act 1835.

Declared at Sleaford

.....
Signature of landowner..

Print name of landowner.

Before me

{~~Commissioner for Oaths~~ or a Justice of the Peace ~~or Solicitor~~}