

Application Form

Form CA16

Application Form for deposits under section 31(6) of the Highways Act 1980 and section 15A(1) of the Commons Act 2006

PART A: Information relating to the applicant and land to which the application relates
(all applicants must complete this Part)

1. Name of appropriate authority to which the application is addressed:

Lincolnshire County Council, Countryside Services, County Offices, Newland, Lincoln, LN1 1YL

2. Name and full address (including postcode) of applicant:

*Mr Joshua Buxton,
Brocklesby Estate,
Estate Office,
Brocklesby Park,
Grimsby,
DN41 8PN*

3. Status of applicant (tick relevant box or boxes):

I am

(a) the owner of the land(s) described in paragraph 4.

(b) making this application and the statements/declarations it contains on behalf of

Sir Francis Brooke and Kenneth Peter Lyle 4th Earl of Inchcape (As trustees of the Yarborough 1961 Settlement Worsley Fund) who are the owner of the land(s) described in paragraph 4 and in my capacity as duly authorised Agent for the owner.

4. Insert description of the land(s) to which the application relates (including full address and postcode):

Brocklesby Estate – Land owned by the Yarborough 1961 Settlement Worsley Fund

5. Ordnance Survey six-figure grid reference(s) of a point within the area of land(s) to which the application relates (if known):

*TF20459960, TF20019997, TF18719730, TF18239794, TA17890341, TA17690367, TA15140296,
TA14630407, TA12490235, TA12900215, TA15370505, TA15830730, TA15910690, TA13770849,
TA14251023, TA10340761, TA13100470, TA14451240, TA14451240, TF18589933, TF19499916,
TA12080511, TA1506 1839, TA14680837, TA12390712, TA11420796, TA14290941*

6. This deposit comprises the following statement(s) and/or declarations (*delete Parts B, C, or D where not applicable*):

Part B: Highway Statement

Part D: Landowner Statement

PART B: Statement under section 31(6) of the Highways Act 1980

Sir Francis Brooke and Kenneth Peter Lyle 4th Earl of Inchcape (As trustees of the Yarborough 1961 Settlement Worsley Fund) are the owner of the land described in paragraph 4 of Part A of this form and shown edged in red on the maps accompanying this statement.

Ways shown coloured GREEN on the accompanying map are public bridleways.

Ways shown coloured PURPLE on the accompanying map are public footpaths.

No other ways over the land shown edged in red on the accompanying maps have been dedicated as highways.

PART D: Statement under section 15A(1) of the Commons Act 2006

Sir Francis Brooke and Kenneth Peter Lyle 4th Earl of Inchcape (As trustees of the Yarborough 1961 Settlement Worsley Fund) are the owner of the land described in paragraph 4 of Part A of this form and shown edged in red on the maps accompanying this statement.

Sir Francis Brooke and Kenneth Peter Lyle 4th Earl of Inchcape (As trustees of the Yarborough 1961 Settlement Worsley Fund) wish to bring to an end any period during which persons may have indulged as of right in lawful sports and pastimes on the whole or any part of the land shown edged in red on the accompanying maps.

PART F: Statement of Truth

WARNING: If you dishonestly enter information or make a statement that you know is, or might be, untrue or misleading, and intend by doing so to make a gain for yourself or another person, or to cause loss or the risk of loss to another person, you may commit the offence of fraud under section 1 of the Fraud Act 2006, the maximum penalty for which is 10 years' imprisonment or an unlimited fine, or both.

I BELIEVE THAT THE FACTS AND MATTERS CONTAINED IN THIS FORM ARE TRUE

Signature (of the person making the statement of truth):



Print full name: Mr Joshua Andrew Buxton

Date: 19/10/23

Data Protection Act 1998 - Fair Processing Notice

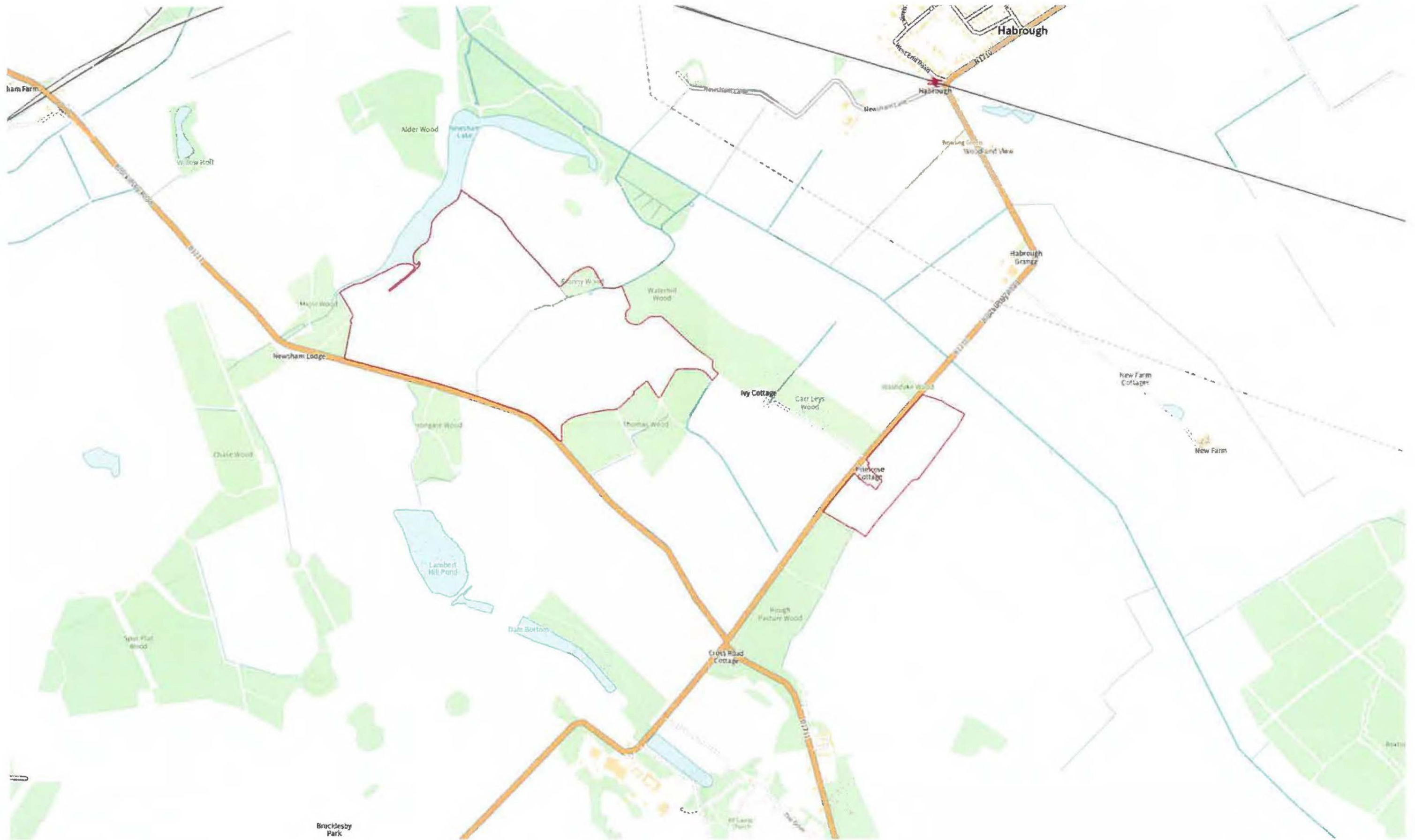
The purpose of this Fair Processing Notice is to inform you of the use that will be made of your personal data, as required by the Data Protection Act 1998.

The appropriate authority (see explanation of definition in above guidance notes) in England is the data controller in respect of any personal data that you provide when you complete this form.

The information that you provide will be used by the appropriate authority in its duties to process applications to deposit statements, maps and declarations under section 31(6) of the Highways Act 1980 and statements under section 15A(1) of the Commons Act 2006. The information you provide will also be used by the appropriate authority in its duty to update the registers in which details of such deposits are recorded under the Dedicated Highways (Registers under Section 31A of the Highways Act 1980) (England) Regulations 2007 and the Commons (Registration of Town or Village Greens) and Dedicated Highways (Landowner Statements and Declarations) (England) Regulations 2013.

The appropriate authority is required by the legislation above to maintain a register which holds information provided in this form, which can be inspected online or in person by members of the public on request. It may also be required to release information, including personal data and commercial information, on request under the Environmental Information Regulations 2004 or the Freedom of Information Act 2000. However, the appropriate authority will not permit any unwarranted breach of confidentiality nor will they act in contravention of their obligations under the Data Protection Act 1998.

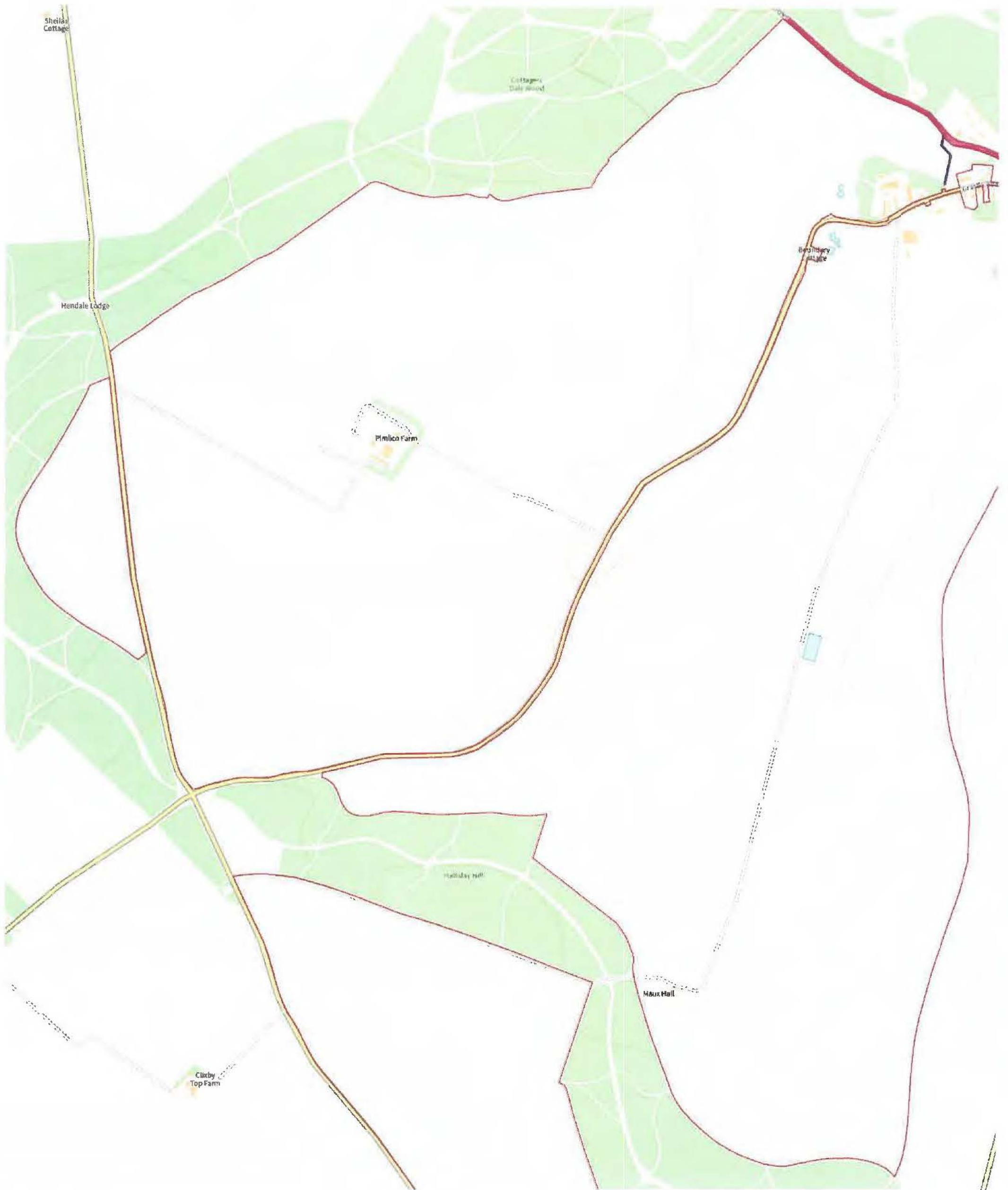
Brocklesby Estate - Land owned by the Yarborough 1961 Settlement Worsley Fund



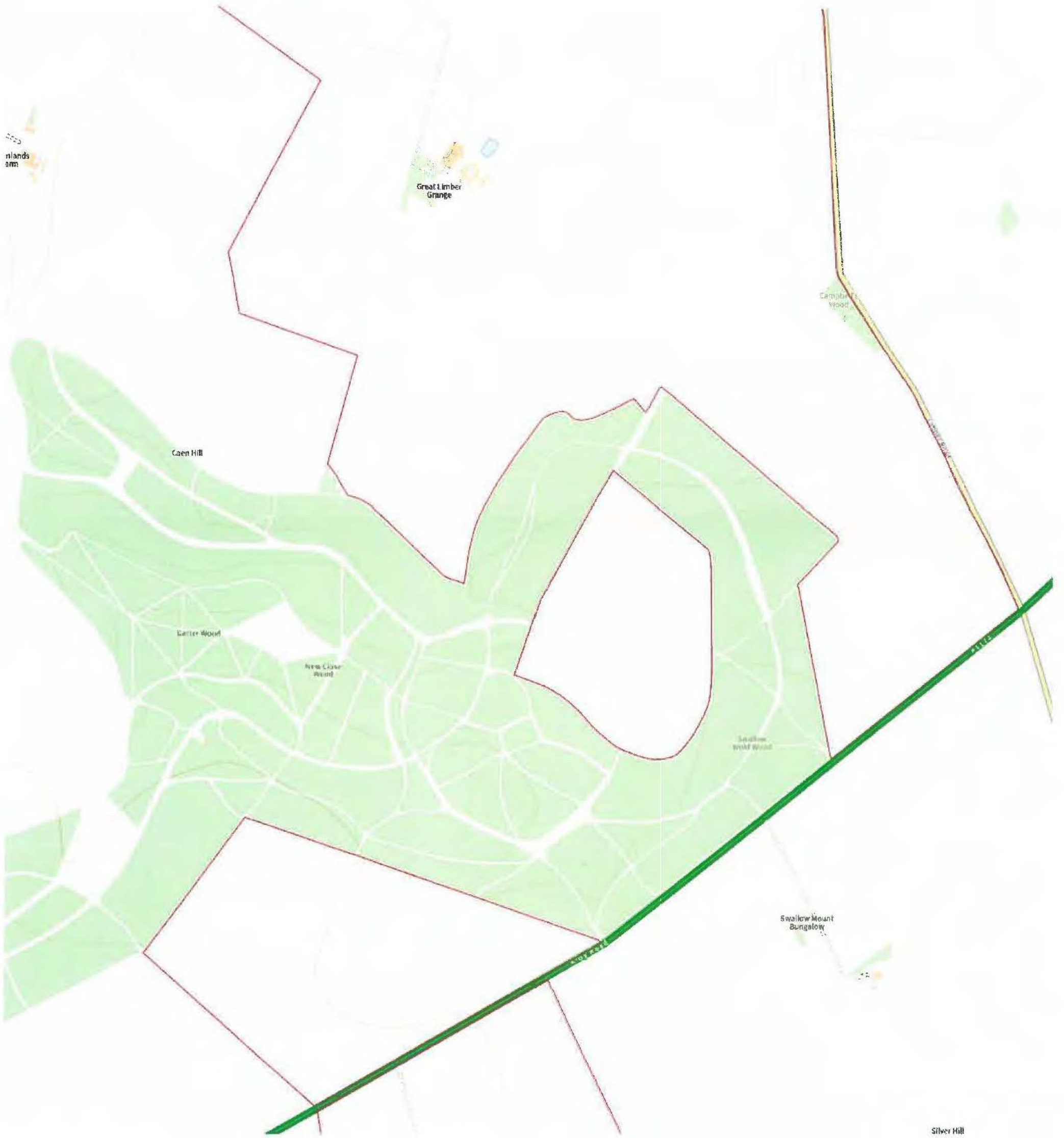
Brocklesby Estate - Land owned by the Yarborough 1961 Settlement Worsley Fund



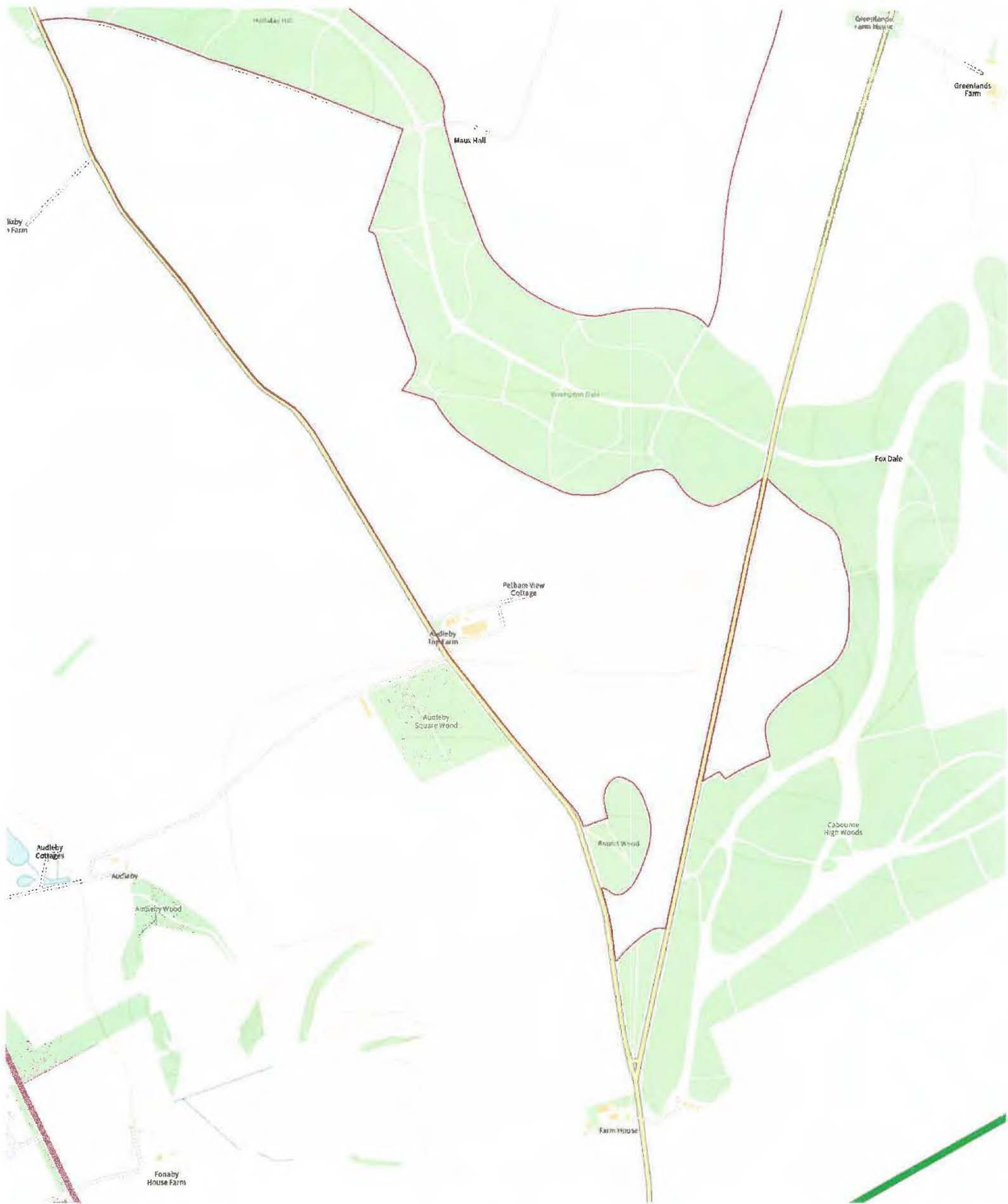
Brocklesby Estate - Land
owned by the Yarborough 1961
Settlement Worsley Fund

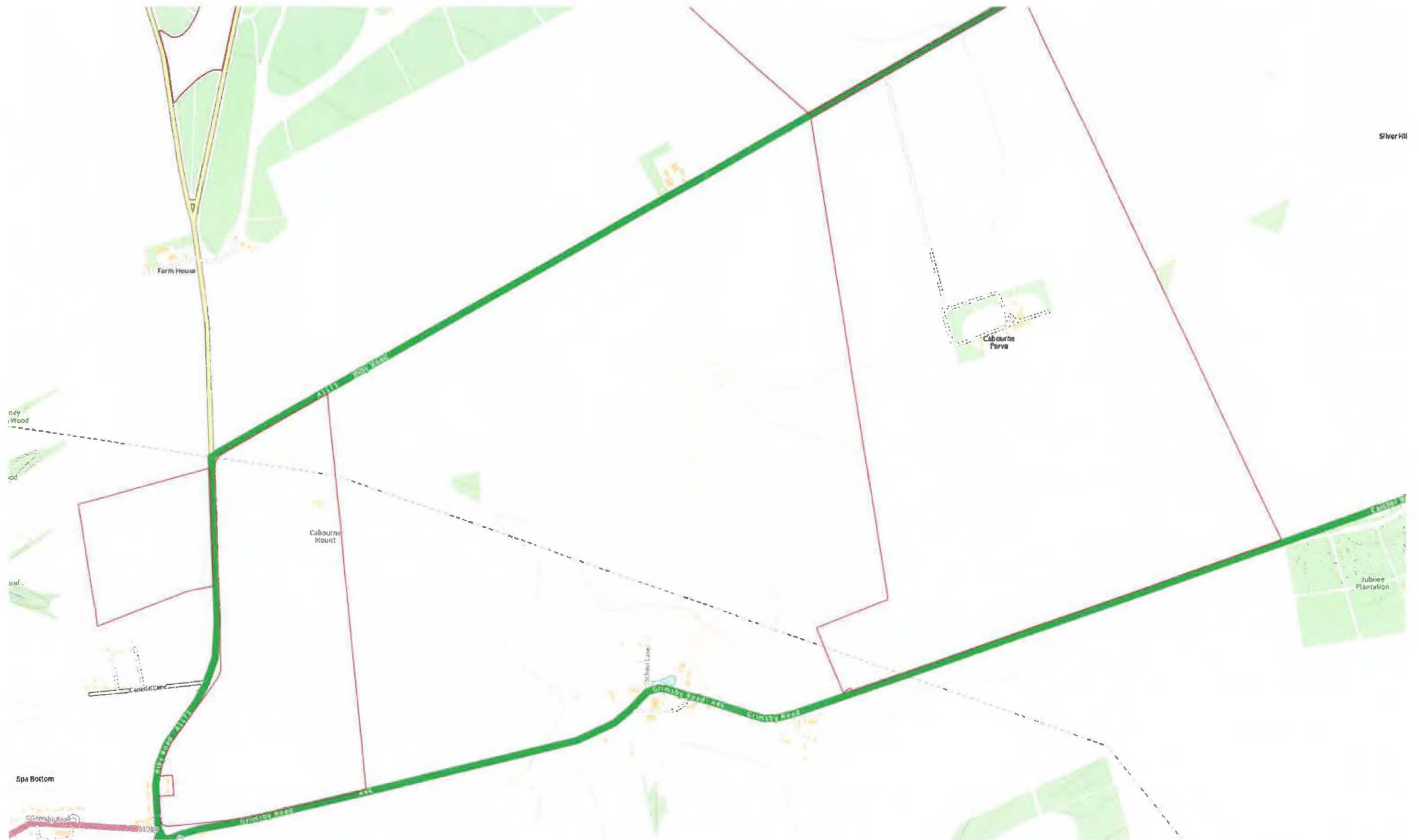


Brocklesby Estate - Land owned by the Yarborough 1961 Settlement Worsley Fund

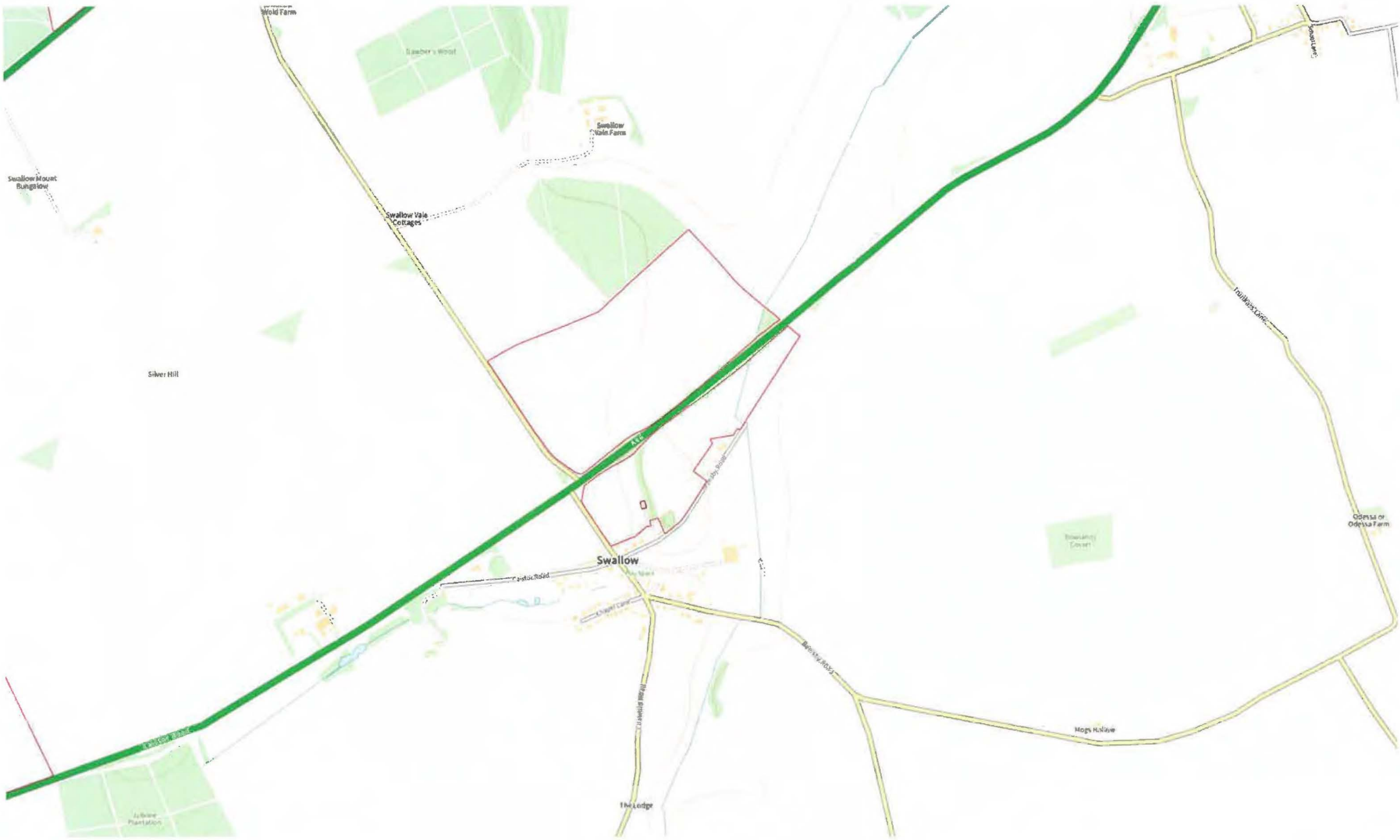


Brocklesby Estate - Land owned by the Yarborough 1961 Settlement Worsley Fund





Brocklesby Estate - Land owned by the Yarborough 1961 Settlement Worsley Fund



Brocklesby Estate - Land owned by the
Yarborough 1961 Settlement Worsley Fund



Brocklesby Estate - Land owned by the
Yarborough 1961 Settlement Worsley Fund



SCHEDULE 1

Regulation 2(2)(a)

Application Form

Form CA16

Application Form for deposits under section 31(6) of the Highways Act 1980 and section 15A(1) of the Commons Act 2006

PART A: Information relating to the applicant and land to which the application relates
(all applicants must complete this Part)

1. Name of appropriate authority to which the application is addressed:

Lincolnshire County Council, Countryside Services, County Offices, Newland, Lincoln, LN1 1YL

2. Name and full address (including postcode) of applicant:

*Mr Joshua Buxton,
Brocklesby Estate,
Estate Office,
Brocklesby Park,
Grimsby,
DN41 8PN*

3. Status of applicant (tick relevant box or boxes):

I am

(a) the owner of the land(s) described in paragraph 4.

(b) making this application and the statements/declarations it contains on behalf of *Sir Francis Brooke and Kenneth Peter Lyle 4th Earl of Inchcape (As trustees of the Yarborough 1961 Settlement Worsley Fund)* who are the owner of the land(s) described in paragraph 4 and in my capacity as duly authorised *Agent* for the owner.

4. Insert description of the land(s) to which the application relates (including full address and postcode):

Brocklesby Estate – Land owned by the Yarborough 1961 Settlement Worsley Fund

5. Ordnance Survey six-figure grid reference(s) of a point within the area of land(s) to which the application relates (if known):

*TF20459960, TF20019997, TF18719730, TF18239794, TA17890341, TA17690367, TA15140296,
TA14630407, TA12490235, TA12900215, TA15370505, TA15830730, TA15910690, TA13770849,
TA14251023, TA10340761, TA13100470, TA14451240, TA14451240, TF18589933, TF19499916,
TA12080511, TA1506 1839, TA14680837, TA12390712, TA11420796, TA14290941*

6. This deposit comprises the following statement(s) and/or declarations (*delete Parts B, C, or D where not applicable*):

PART C: Declaration under section 31(6) of the Highways Act 1980

PART C: Declaration under section 31(6) of the Highways Act 1980

1. *Sir Francis Brooke and Kenneth Peter Lyle 4th Earl of Inchcape (As trustees of the Yarborough 1961 Settlement Worsley Fund)* are the owner of the land described in paragraph 4 of Part A of this form and shown RED on the maps lodged with Lincolnshire County Council on **8th November 2023**.

2. On the **8th November 2023**, *Sir Francis Brooke and Kenneth Peter Lyle 4th Earl of Inchcape (As trustees of the Yarborough 1961 Settlement Worsley Fund)* deposited with Lincolnshire County Council, being the appropriate council, a statement accompanied by maps showing *Sir Francis Brooke and Kenneth Peter Lyle 4th Earl of Inchcape (As trustees of the Yarborough 1961 Settlement Worsley Fund)* property edged RED which stated that:

Ways shown coloured GREEN on the maps had been dedicated as public bridleways.

Ways shown coloured PURPLE on the maps had been dedicated as public footpaths.

no other ways had been dedicated as highways over *Sir Francis Brooke and Kenneth Peter Lyle 4th Earl of Inchcape (As trustees of the Yarborough 1961 Settlement Worsley Fund)* property.

{3. On the [insert day] day of [insert month, year] [I my [insert name of owner's] predecessor in title [insert name}] deposited with [insert name] Council, being the appropriate council, a declaration dated [insert day, month, year], stating that no additional ways [other than those marked in the appropriate colour on the map accompanying that declaration] had been dedicated as [highways open to all traffic] [restricted byways] [bridleways] [footpaths] since the deposit of the statement referred to in paragraph 2 above. }

{delete if not applicable and delete wording in square brackets as appropriate and/or insert information as required}

4. No additional ways have been dedicated over the land edged RED on the maps referenced in paragraph 1 above since the statement dated **19th October 2023** referred to in paragraph 2 above and at the present time *Sir Francis Brooke and Kenneth Peter Lyle 4th Earl of Inchcape (As trustees of the Yarborough 1961 Settlement Worsley Fund)* has no intention of dedicating any more public rights of way over the property.

PART F: Statement of Truth

WARNING: If you dishonestly enter information or make a statement that you know is, or might be, untrue or misleading, and intend by doing so to make a gain for yourself or another person, or to cause loss or the risk of loss to another person, you may commit the offence of fraud under section 1 of the Fraud Act 2006, the maximum penalty for which is 10 years' imprisonment or an unlimited fine, or both.

I BELIEVE THAT THE FACTS AND MATTERS CONTAINED IN THIS FORM ARE TRUE

Signature (of the person making the statement of truth):



Print full name: Mr Joshua Andrew Buxton

Date: 20/11/23

Data Protection Act 1998 - Fair Processing Notice

The purpose of this Fair Processing Notice is to inform you of the use that will be made of your personal data, as required by the Data Protection Act 1998

The appropriate authority (see explanation of definition in above guidance notes) in England is the data controller in respect of any personal data that you provide when you complete this form

The information that you provide will be used by the appropriate authority in its duties to process applications to deposit statements, maps and declarations under section 31(6) the Highways Act 1980 and statements under section 15A(1) of the Commons Act 2006. The information you provide will also be used by the appropriate authority in its duty to update the registers in which details of such deposits are recorded under the Dedicated Highways (Registers under Section 31A of the Highways Act 1980) (England) Regulations 2007 and the Commons (Registration of Town or Village Greens) and Dedicated Highways (Landowner Statements and Declarations) (England) Regulations 2013

The appropriate authority is required by the legislation above to maintain a register which holds information provided in this form, which can be inspected online or in person by members of the public on request. It may also be required to release information, including personal data and commercial information, on request under the Environmental Information Regulations 2004 or the Freedom of Information Act 2000. However, the appropriate authority will not permit any unwarranted breach of confidentiality nor will they act in contravention of their obligations under the Data Protection Act 1998.