

10. 'Appropriate authority' means (a) in relation to a map or statement deposited or declaration lodged under section 31(6) of that Act, an appropriate council (as defined in section 31(7) of the Highways Act 1980); and (b) in relation to a statement and map deposited under section 15A(1) of the 2006 Act, a commons registration authority (defined in section 4 of the Commons Act 2006 and section 2 of the Commons Registration Act 1965). In practice, the appropriate council and commons registration authority will usually be the same body.

**PART A: Information relating to the applicant and land to which the application relates
(all applicants must complete this Part)**

1. Name of appropriate authority to which the application is addressed:

Lincolnshire County Council

2. Name and full address (including postcode) of applicant:

R Caudwell (Produce) Limited, the Estate Office, Ludborough, Grimsby, Humberside DN36 5SG

3. Status of applicant (tick relevant box or boxes):

I, **Struan Thomas Caudwell Abbott**, am

(a) the owner of the land(s) described in paragraph 4.

(b) making this application and the statements/declarations it contains on behalf of **R Caudwell (Produce) Limited** who is the owner of the land(s) described in paragraph 4 and in my capacity as a Director of the Applicant and on behalf of **Jill Lindsay Parker** who is the co-owner of part of the described in paragraph 4a in my capacity as director of R Caudwell (Produce) Limited which farms and manages said land and who has authorised me to make this application on her behalf as a joint landowner.

4. Insert description of the land(s) to which the application relates (including full address and postcode):

- a. Land at Damwells Farm, Livesey Road, Ludborough DN36 5SF and Land at Autby, North Thoresby shown on Plan 1A and Plan 1B
- b. Land on the South side of Thoresby Road, North Cotes, Land on the South side of Mablethorpe Road, North Cotes, and Land on the West side of Duckthorpe Lane, Marshchapel shown on Plan 2
- c. Land on the North and South sides of Lincoln Gate, Ludborough shown on Plan 3A and Plan 3B
- d. Land at Tetney, Grimsby, Land on the South East side of Tetney Lock Road, Tetney, and Land on the West side of Newton Marsh Lane, Tetney shown on Plan 4A and Plan 4B
- e. Land at North Lane, Marshchapel, Grimsby shown on Plan 5

5. Ordnance Survey six-figure grid reference(s) of a point within the area of land(s) to which the application relates (if known):

6. This deposit comprises the following statement(s) and/or declarations (*delete Parts B, C, or D where not applicable*): Statement under section 31(6) of the Highways Act 1980

PART B: Statement under section 31(6) of the Highways Act 1980

R Caudwell (Produce) Limited is the owner of the land described in paragraph 4 of Part A of this form and shown edged red, hatched yellow on Plans 1 through 5 accompanying this statement. Jill Lindsay Parker is the co-owner, together with R Caudwell (Produce) Limited, of part of the land described in paragraph 4a of

Part A of this form being land registered at HM Land Registry under Title Number P202917.

Ways shown using the Ordnance Survey's own reference system on the accompanying map are; byways open to all traffic, restricted byways, public bridleways, or public footpaths.

No other ways over the land shown edged red, hatched yellow on the accompanying maps have been dedicated as highways.

PART E: Additional information relevant to the application
(insert any additional information relevant to the application)

PART F: Statement of Truth
(all applicants must complete this Part)

WARNING: If you dishonestly enter information or make a statement that you know is, or might be, untrue or misleading, and intend by doing so to make a gain for yourself or another person, or to cause loss or the risk of loss to another person, you may commit the offence of fraud under section 1 of the Fraud Act 2006, the maximum penalty for which is 10 years' imprisonment or an unlimited fine, or both.

I BELIEVE THAT THE FACTS AND MATTERS CONTAINED IN THIS FORM ARE TRUE

Signature (of the person making the statement of truth): 

Print full name: Struan Thomas Caudwell Abbott for and on behalf of R Caudwell (Produce) Limited and Jill Lindsay Parker

Date: 14.12.2023

You should keep a copy of the completed form

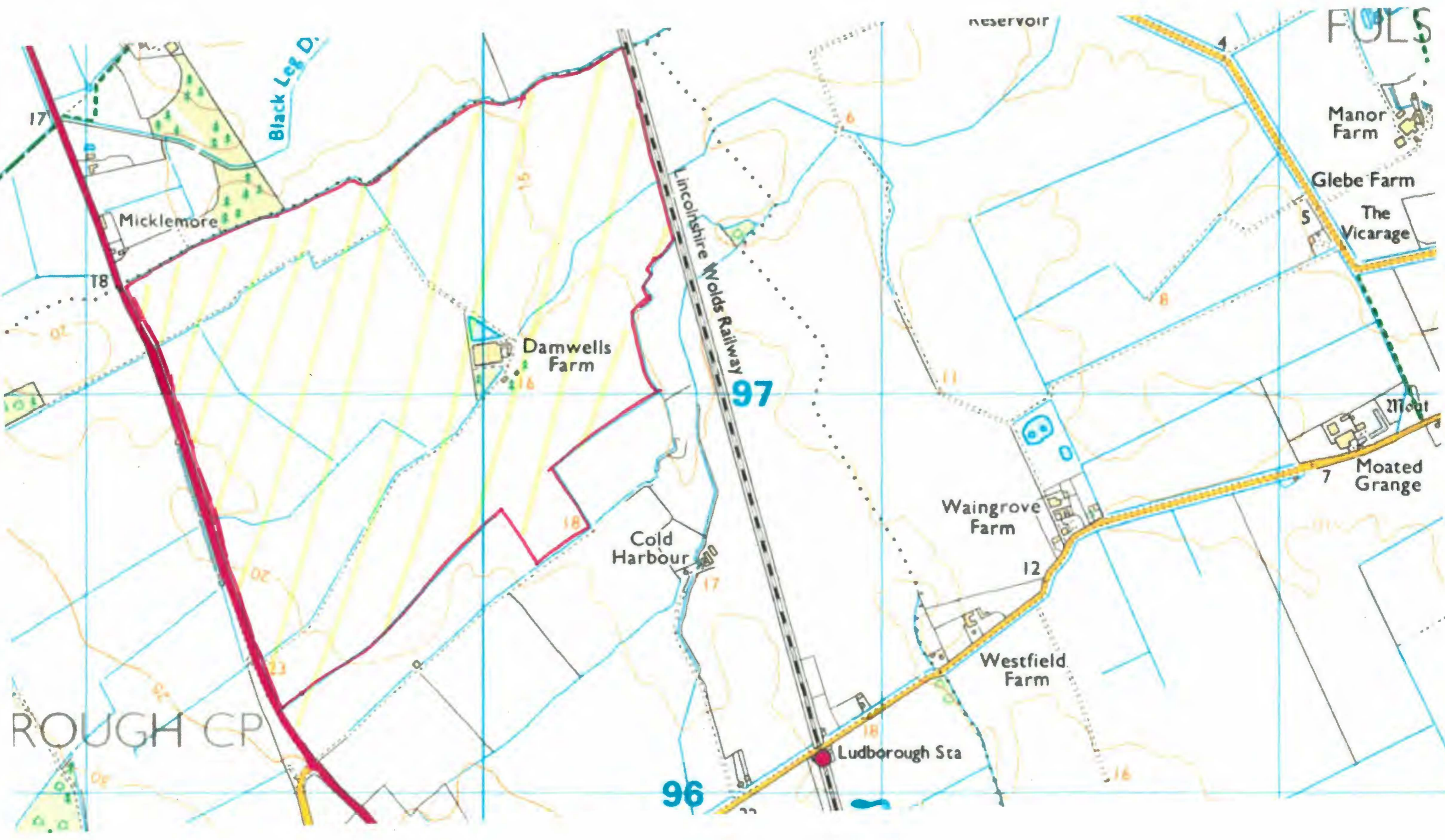
Data Protection Act 1998 - Fair Processing Notice

The purpose of this Fair Processing Notice is to inform you of the use that will be made of your personal data, as required by the Data Protection Act 1998.

The appropriate authority (see explanation of definition in above guidance notes) in England is the data controller in respect of any personal data that you provide when you complete this form.

The information that you provide will be used by the appropriate authority in its duties to process applications to deposit statements, maps and declarations under section 31(6) the Highways Act 1980 and statements under section 15A(1) of the Commons Act 2006. The information you provide will also be used by the appropriate authority in its duty to update the registers in which details of such deposits are recorded under the Dedicated Highways (Registers under Section 31A of the Highways Act 1980) (England) Regulations 2007 and the Commons (Registration of Town or Village Greens) and Dedicated Highways (Landowner Statements and Declarations) (England) Regulations 2013.

The appropriate authority is required by the legislation above to maintain a register which holds information provided in this form, which can be inspected online or in person by members of the public on request. It may also be required to release information, including personal data and commercial information, on request under the Environmental Information Regulations 2004 or the Freedom of Information Act 2000. However, the appropriate authority will not permit any unwarranted breach of confidentiality nor will they act in contravention of their obligations under the Data Protection Act 1998.



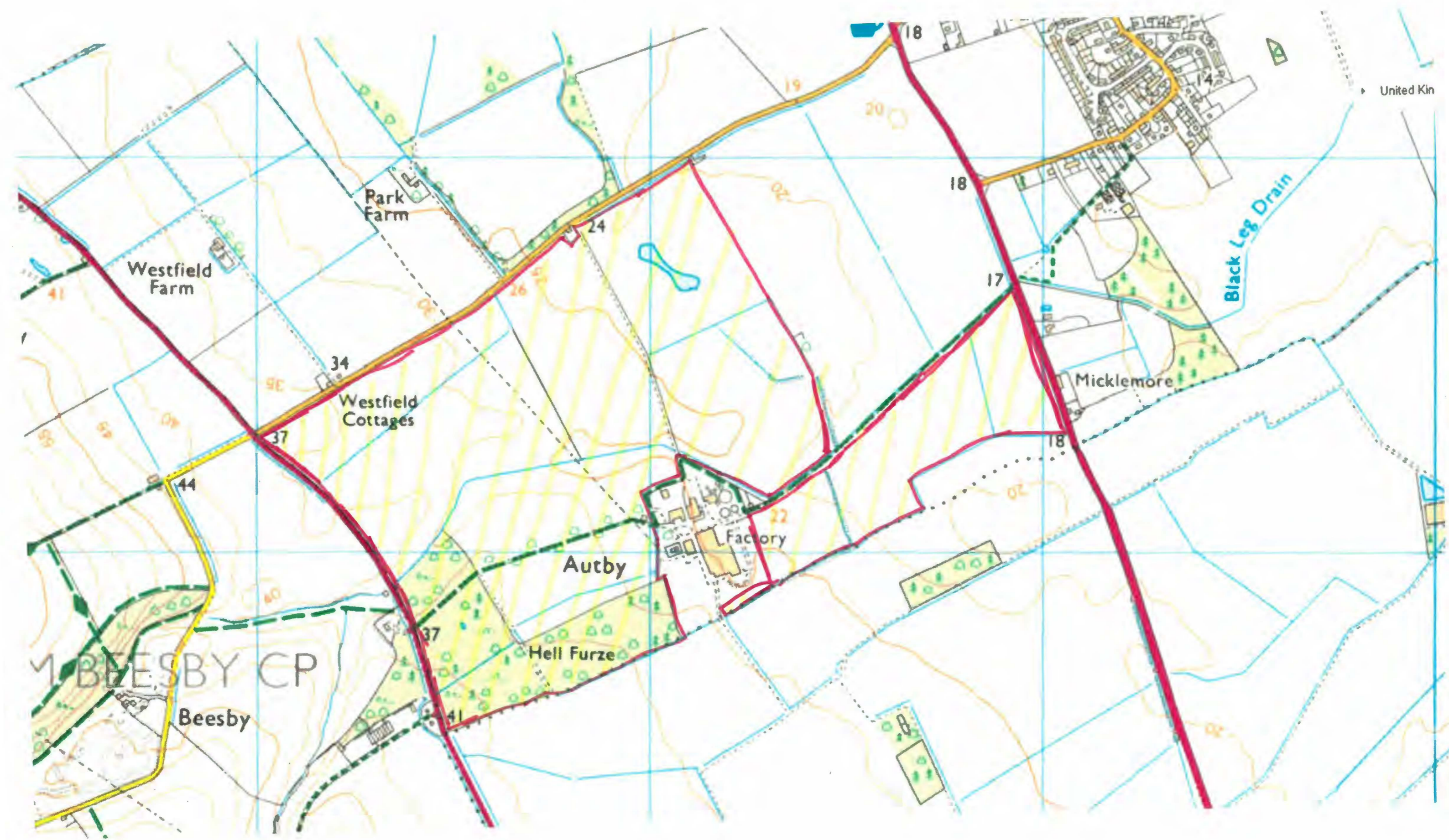
ROUGH CP

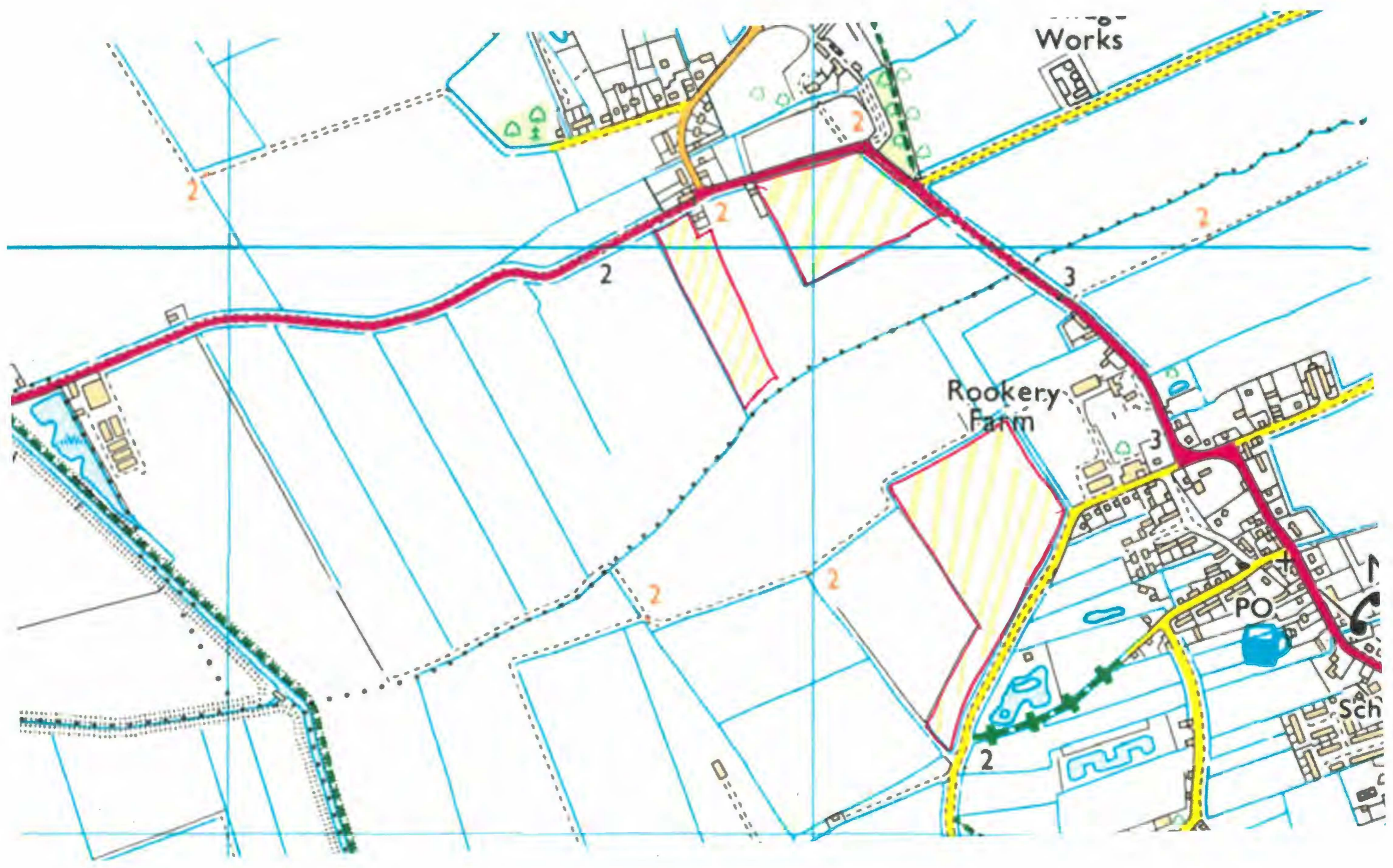
FOLS

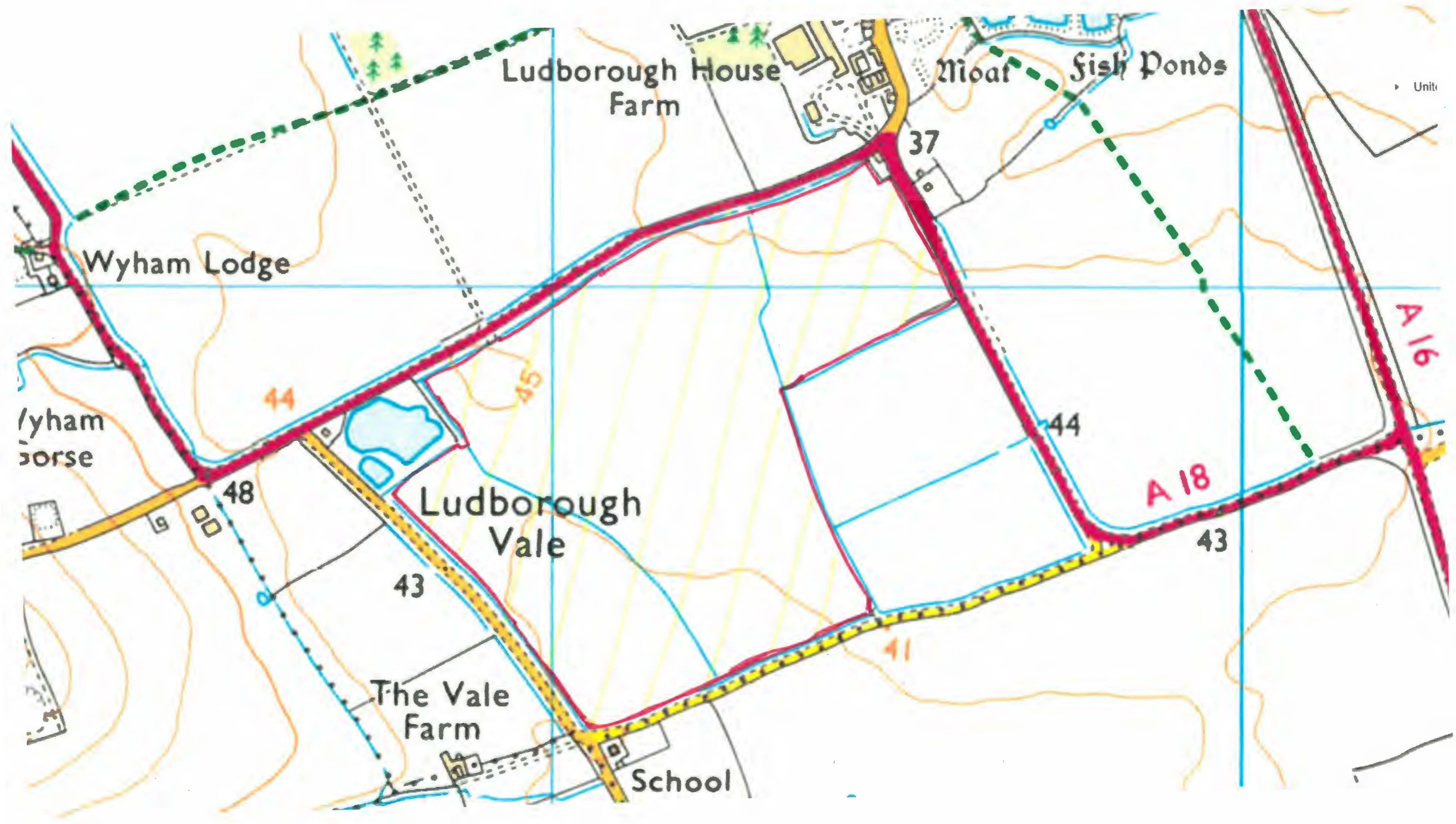
96

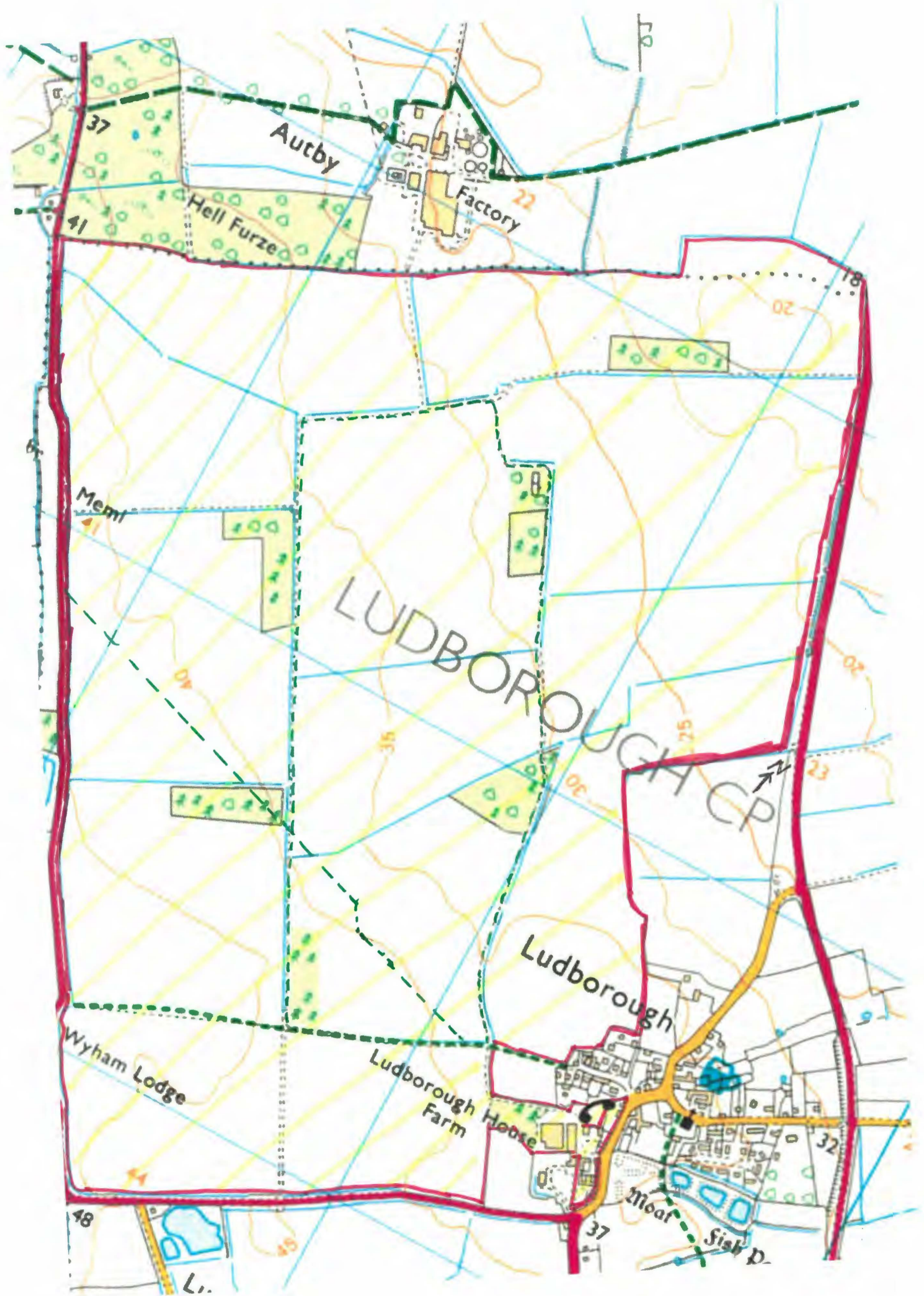
97

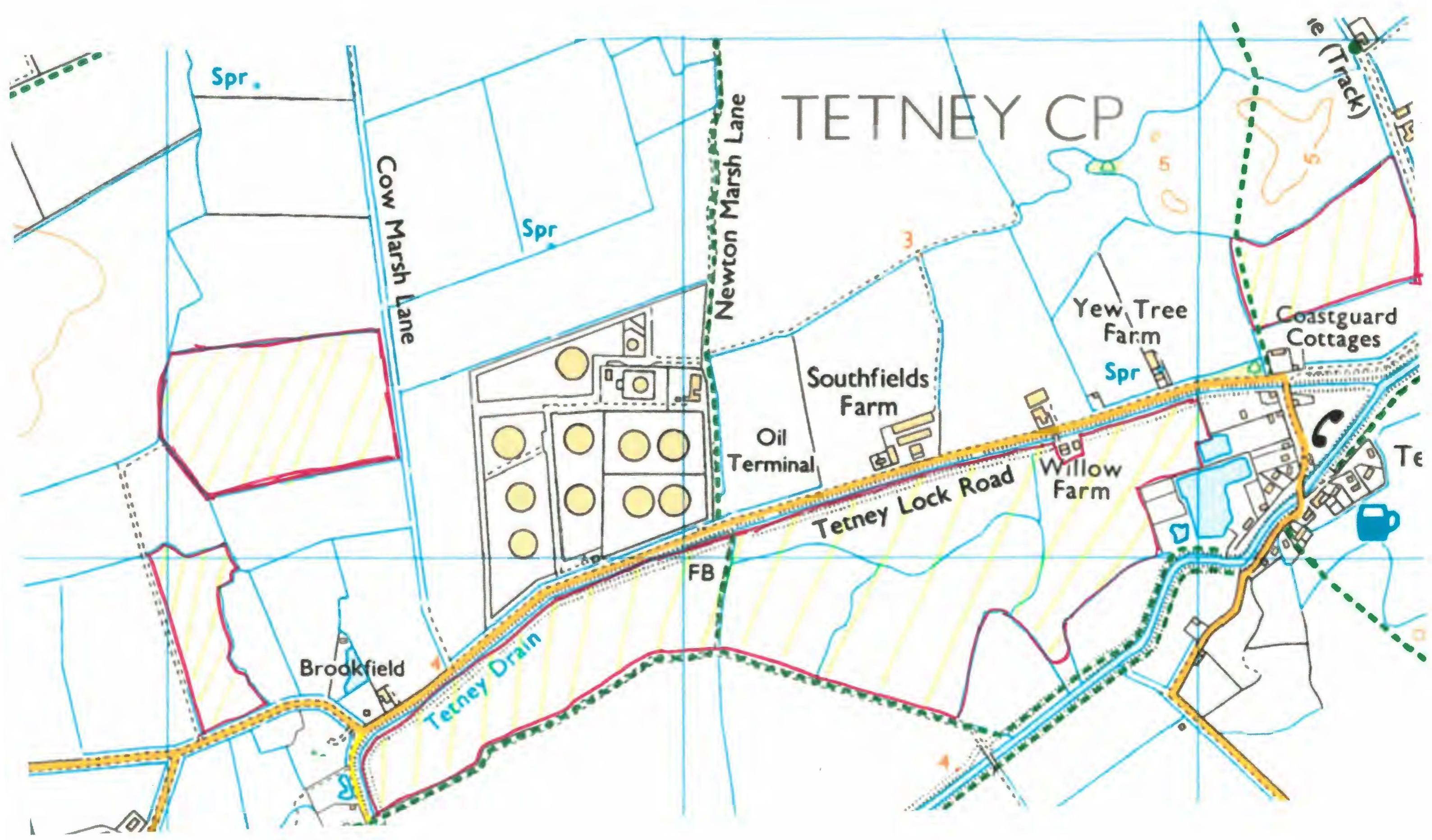
PLAN 1 B

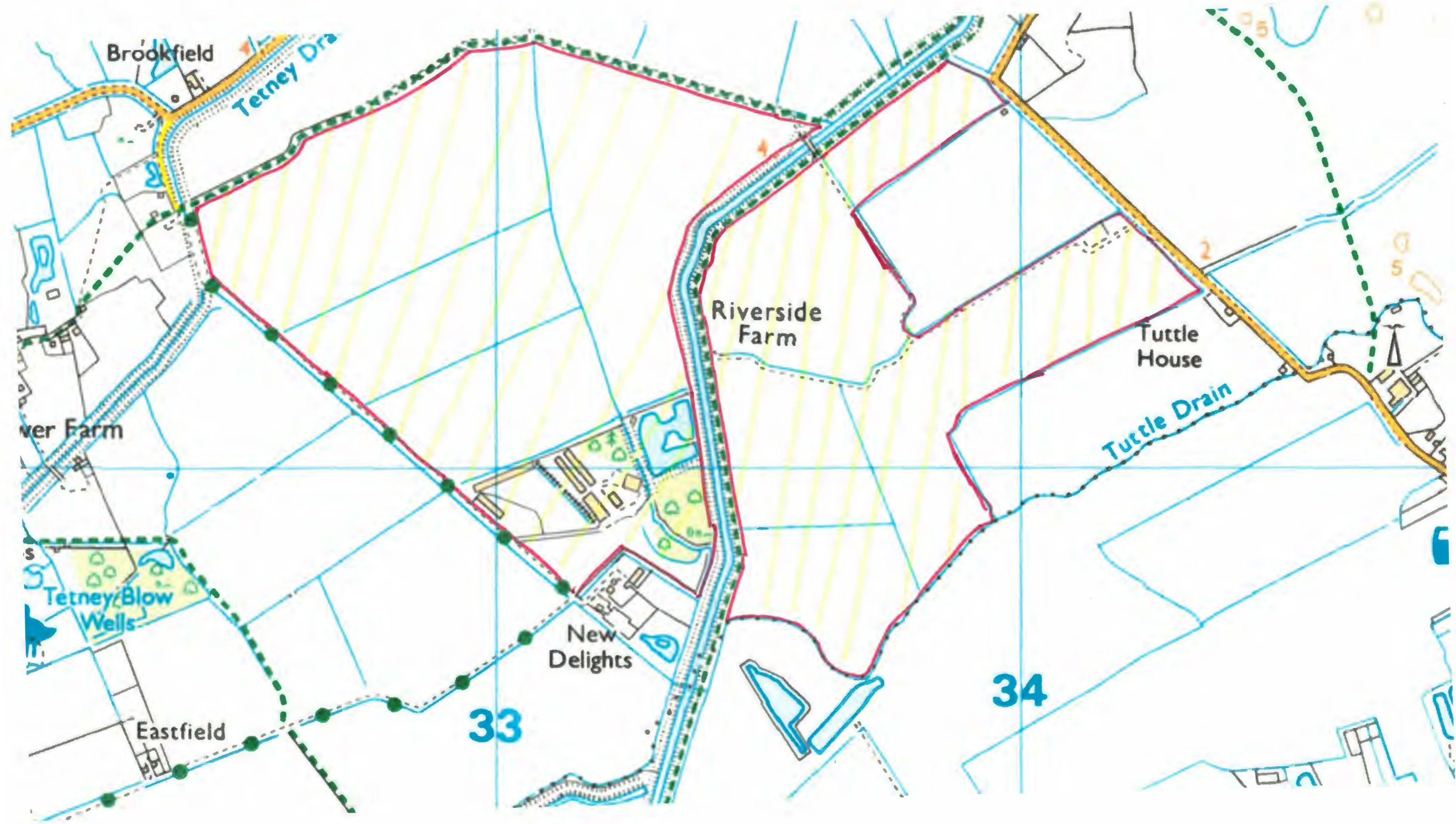


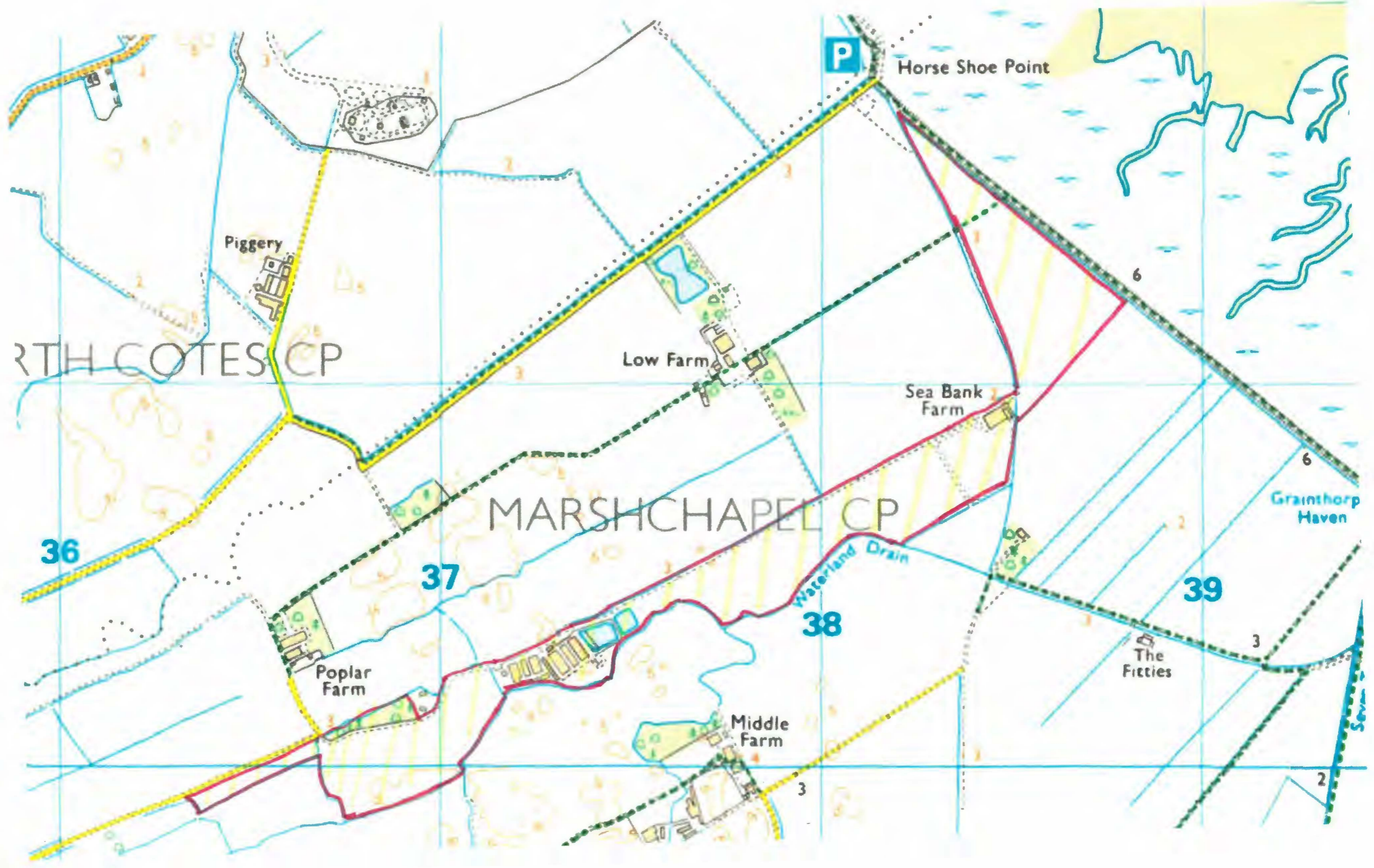












10. 'Appropriate authority' means (a) in relation to a map or statement deposited or declaration lodged under section 31(6) of that Act, an appropriate council (as defined in section 31(7) of the Highways Act 1980); and (b) in relation to a statement and map deposited under section 15A(1) of the 2006 Act, a commons registration authority (defined in section 4 of the Commons Act 2006 and section 2 of the Commons Registration Act 1965). In practice, the appropriate council and commons registration authority will usually be the same body.

**PART A: Information relating to the applicant and land to which the application relates
(all applicants must complete this Part)**

1. Name of appropriate authority to which the application is addressed:

Lincolnshire County Council

2. Name and full address (including postcode) of applicant:

R Caudwell (Produce) Limited, the Estate Office, Ludborough, Grimsby, Humberside DN36 5SG

3. Status of applicant (tick relevant box or boxes):

I, **Struan Caudwell Abbott**, am

(a) the owner of the land(s) described in paragraph 4.

(b) making this application and the statements/declarations it contains on behalf of **R Caudwell (Produce) Limited** who is the owner of the land(s) described in paragraph 4 and in my capacity as a Director of the Applicant and on behalf of **Jill Lindsay Parker** who is the co-owner of part of the described in paragraph 4a in my capacity as director of R Caudwell (Produce) Limited which farms and manages said land and who has authorised me to make this application on her behalf as a joint landowner.

4. Insert description of the land(s) to which the application relates (including full address and postcode):

- a. Land at Damwells Farm, Livesey Road, Ludborough DN36 5SF and Land at Autby, North Thoresby shown on Plan 1A and Plan 1B
- b. Land on the South side of Thoresby Road, North Cotes, Land on the South side of Mablethorpe Road, North Cotes, and Land on the West side of Duckthorpe Lane, Marshchapel shown on Plan 2
- c. Land on the North and South sides of Lincoln Gate, Ludborough shown on Plan 3A and Plan 3B
- d. Land at Tetney, Grimsby, Land on the South East side of Tetney Lock Road, Tetney, and Land on the West side of Newton Marsh Lane, Tetney shown on Plan 4A and Plan 4B
- e. Land at North Lane, Marshchapel, Grimsby shown on Plan 5

5. Ordnance Survey six-figure grid reference(s) of a point within the area of land(s) to which the application relates (if known):

6. This deposit comprises the following statement(s) and/or declarations

Declaration under section 31(6) Highways Act 1980

PART B: Statement under section 31(6) of the Highways Act 1980

PART C: Declaration under section 31(6) of the Highways Act 1980

1. R Caudwell (Produce) Limited is the owner of the land described in paragraph 4 of Part A of this form and shown edged red, hatched yellow on the plans lodged with Lincolnshire County Council on 4th January 2024. Jill Lindsay Parker is the co-owner, together with R Caudwell (Produce) Limited, of part of the land described in paragraph 4a of Part A of this form being land registered at HM Land Registry under Title Number P202917 and shown on edged red, hatched yellow on the plans lodged with Lincolnshire County Council on 4th January 2024.

(delete wording in square brackets as appropriate and/or insert information as required)

2. On the 4th day of January 2024 I, Straun Caudwell Abbott on behalf of R Caudwell (Produce) Limited and on behalf of Jill Lindsay Parker, deposited with Lincolnshire County Council, being the appropriate council, a statement dated 14th December 2023 accompanied by maps showing R Caudwell (Produce) Limited's and Jill Lindsay Parker's property edged red and hatched yellow which stated that:

Ways shown using the Ordinance Survey's own reference system on the maps lodged on 4th January 2024 are: byways open to all traffic, restricted byways, public bridleways, or public footpaths.

No other ways over the land shown edged red, hatched yellow on the maps lodged on 4th January 2024 have been dedicated as highways.

3. No additional ways have been dedicated over the land edged red and hatched yellow on the maps accompanying this declaration/referenced in paragraph 2 above since the statement dated 14th December 2023 referred to in paragraph 2 above and at the present time neither myself nor Jill Lindsay Parker have any intention of dedicating any more public rights of way over the property.

PART E: Additional information relevant to the application
(insert any additional information relevant to the application)

PART F: Statement of Truth
(all applicants must complete this Part)

WARNING: If you dishonestly enter information or make a statement that you know is, or might be, untrue or misleading, and intend by doing so to make a gain for yourself or another person, or to cause loss or the risk of loss to another person, you may commit the offence of fraud under section 1 of the Fraud Act 2006, the maximum penalty for which is 10 years' imprisonment or an unlimited fine, or both.

I BELIEVE THAT THE FACTS AND MATTERS CONTAINED IN THIS FORM ARE TRUE

Signature (of the person making the statement of truth):

Print full name: **Struan Caudwell Abbott for and on behalf of R Caudwell (Produce) Limited and Jill Lindsay Parker**

Date: 18.1.2024.

You should keep a copy of the completed form

Data Protection Act 1998 - Fair Processing Notice

The purpose of this Fair Processing Notice is to inform you of the use that will be made of your personal data, as required by the Data Protection Act 1998.

The appropriate authority (see explanation of definition in above guidance notes) in England is the data controller in respect of any personal data that you provide when you complete this form.

The information that you provide will be used by the appropriate authority in its duties to process applications to deposit statements, maps and declarations under section 31(6) the Highways Act 1980 and statements under section 15A(1) of the Commons Act 2006. The information you provide will also be used by the appropriate authority in its duty to update the registers in which details of such deposits are recorded under the Dedicated Highways (Registers under Section 31A of the Highways Act 1980) (England) Regulations 2007 and the Commons (Registration of Town or Village Greens) and Dedicated Highways (Landowner Statements and Declarations) (England) Regulations 2013.

The appropriate authority is required by the legislation above to maintain a register which holds information provided in this form, which can be inspected online or in person by members of the public on request. It may also be required to release information, including personal data and commercial information, on request under the Environmental Information Regulations 2004 or the Freedom of Information Act 2000. However, the appropriate authority will not permit any unwarranted breach of confidentiality nor will they act in contravention of their obligations under the Data Protection Act 1998.