

Parish: Cherry Willingham
Title: Land at RAF, Married Quarters Site, Cherry Willingham
Reference number: CA/7/1/156

**DEPOSIT OF MAP AND STATEMENT AND STATUTORY DECLARATION(S) UNDER
HIGHWAYS ACT 1980, SECTION 31(6) AND COMMONS ACT 2006, SECTION 15A(1)**

Geographic Location

Grid Reference: TF033731
Address and postcode of buildings on the deposited land Properties on Minster Drive, St. John's Avenue, St. Peter's Avenue, St. Simon's Drive
District West Lindsey
Nearest city or town Lincoln

Highways Act 1980, Section 31(6) deposits

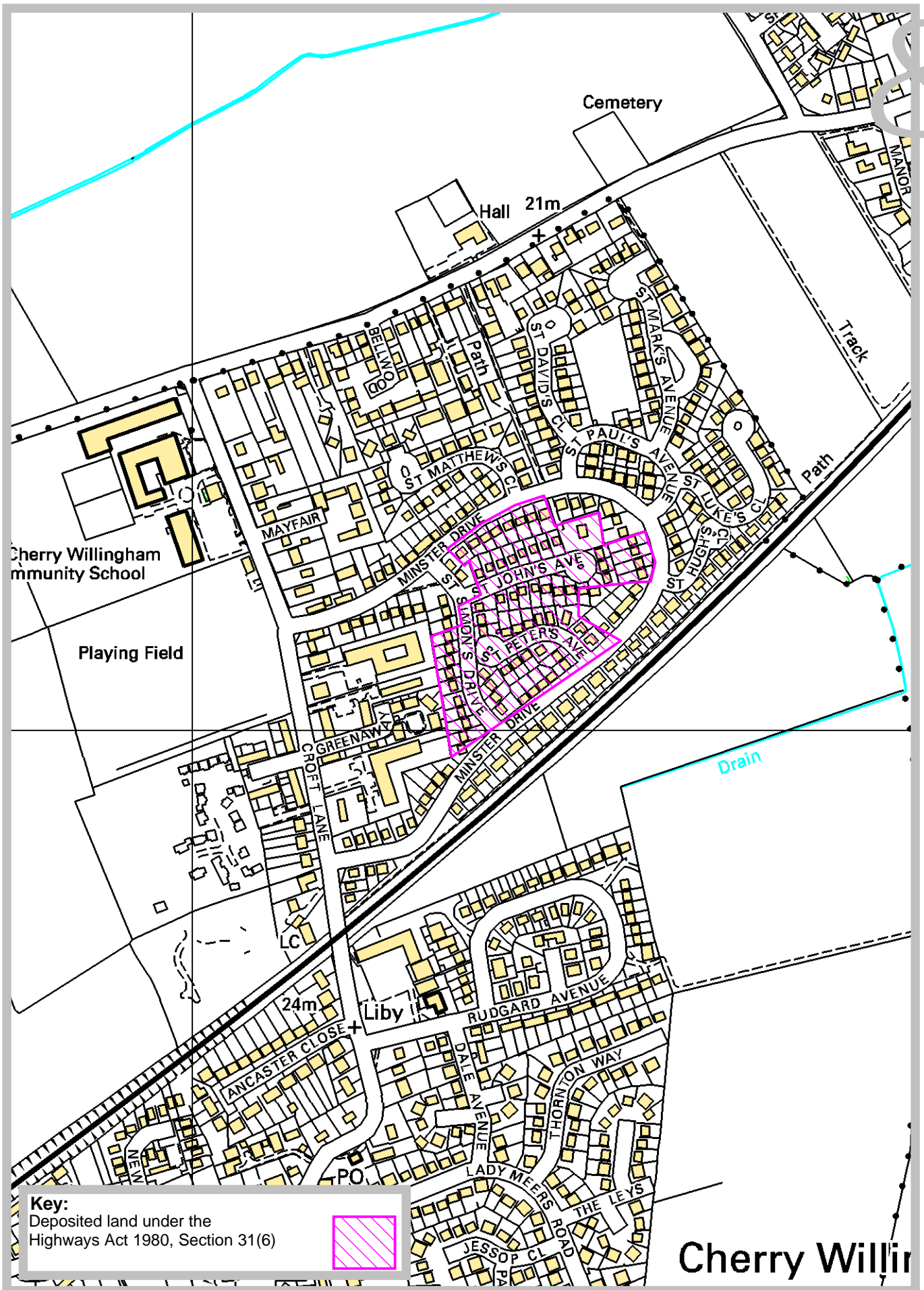
Date of deposit of map and statement 26.01.1978
Depositor's name and address C G H Young, for and on behalf of the Secretary of State for Defence, Department of the Environment, Property Services Agency, Senior Estate Surveyor Leeds (South), Liverpool Victoria House, 8 Otley Road, Leeds, LS6 2AN
Date of deposit of declaration, name and address of depositor (1) 16.02.1978: C G H Young, for and on behalf of the Secretary of State for Defence, Department of the Environment, Property Services Agency, Senior Estate Surveyor Leeds (South), Liverpool Victoria House, 8 Otley Road, Leeds, LS6 2AN
Date deposit expires: 15.02.1984

COUNTY COUNCIL'S CONTACT DETAILS

Officer and Section: Definitive Map Officer, Public Rights of Way and Countryside Access
Address: Lincolnshire County Council, Communities, 4th Floor, City Hall, Lincoln, LN1 1DN
Telephone: 01522 782070
Email: countryside_access@lincolnshire.gov.uk

REGISTER OF DEPOSITS

The County Council is required by law to keep a register of maps and statements and declarations deposited under Section 31(6) of the Highways Act 1980 and Section 15A(1) of the Commons Act 2006 available for public inspection on its website and in a paper copy format together with the deposited documents. Details including names, addresses and the location of land relating to a deposit which may be considered to be personal information are therefore in the public domain. This requirement overrides any entitlement a depositor may otherwise have under the Data Protection Act 1998 to prevent publication of such information. The paper copy of the register together with the deposited documents can be viewed by appointment during normal office hours (9:00am to 4:30pm, Monday to Friday) at the County Council's Public Rights of Way and Countryside Section at the above address.



Director of Technical Services
 Lincolnshire County Council
 Council Offices
 LINCOLN
 LN1 1YL

Department of the Environment
 Property Services Agency
 Senior Estate Surveyor Leeds (South)
 Liverpool Victoria House
 8 Otley Road
 LEEDS
 LS6 2AN

Tel: Leeds 782111 Ext 252

Our Ref: LDS/168/South

Date: 12th January 1978


Dear Sir


SECTION 34 - THE HIGHWAYS ACT 1959

1. I am directed to deposit with you under the Provisions of Sub-Section 34(6) of the Highways Act 1959 the enclosed plan numbered 16 of the Ministry of Defence Establishment within your area, and more particularly known as RAF, Married Quarters Site, Cherry Willingham, Lincolnshire upon which have been marked all the ways which the Secretary of State for Defence admits have been dedicated as Highways.

2. Your attention is particularly drawn to the legend on the plan and I am to confirm that the extent of public right recognised by the Secretary of State for Defence over each route shown on the plan is as follows:

FR (a) Over each route shown by  the Secretary of State recognises a Highway over which the public have a right of way on foot only.

BR (b) Over each route shown by  the Secretary of State recognises that the public have the following, but no other, rights of way, that is to say, a right of way on foot and a right of way on horse-back or leading a horse, with or without a right to drive animals of any description along the Highway.

(c) Over each route shown by  the Secretary of State recognises the route as a public road over which the public has the right to pass for all purposes with or without animals or vehicles.

3. Statutory declarations will be lodged with you from time to time as required.

Yours faithfully

Senior Estate Surveyor for and on behalf
 of the Secretary of State for Defence

ENC

cc West Lindsey District Council

Hidden copies to 1. DESS 4c2
 2. O/C RAF Scampton
 3. Area Works Office York
 4. File



LEGEND

MOD Boundary	—
Roads	—
Public Footpath	—
Public Right of Way	—
Water	—

Public Rights of Way over MOD Land

LINCOLNSHIRE R.A.F. MOD.
 CHERRY WILLINGHAM
 COUNTY LINCOLNSHIRE
 PLAN NO. 10
 SCALE 1:10 560

I, CRISPIAN GEORGE HARTLAND YOUNG,
in the Department of the Environment, for and on behalf of THE SECRETARY OF STATE FOR
DEFENCE, and acting under the authority conferred upon me by the said Secretary of State
DO SOLEMNLY AND SINCERELY DECLARE as follows:-

1. The Secretary of State for Defence on the 12th day of JANUARY 1978 in accordance
with Section 34(6) of the Highways Act 1959 caused to be deposited with the
LINCOLNSHIRE COUNTY COUNCIL (and the EAST LINDSEY and WEST LINDSEY DISTRICT COUNCILS)
maps of certain establishments vested in the said Secretary of State within the
areas administered by such Councils together with statements indicating what ways (if
any) over the land the said Secretary of State admitted to have been dedicated as
highways.

2. No additional ways over the land delineated on the maps so deposited with the
LINCOLNSHIRE COUNTY COUNCIL have been dedicated as a highway since the date of
deposit.

AND I MAKE this solemn declaration conscientiously believing the same to be true and
by virtue of the provisions of the Statutory Declarations Act 1935.

DECLARED at *Glees West Yorkshire* }
this *24th* day of *January* 1978 }
Before me,
A Commissioner for Oaths

for and on behalf of
THE SECRETARY OF STATE FOR DEFENCE