

10. 'Appropriate authority' means (a) in relation to a map or statement deposited or declaration lodged under section 31(6) of that Act, an appropriate council (as defined in section 31(7) of the Highways Act 1980); and (b) in relation to a statement and map deposited under section 15A(1) of the 2006 Act, a commons registration authority (defined in section 4 of the Commons Act 2006 and section 2 of the Commons Registration Act 1965). In practice, the appropriate council and commons registration authority will usually be the same body.

**PART A: Information relating to the applicant and land to which the application relates
(all applicants must complete this Part)**

1. Name of appropriate authority to which the application is addressed:

Lincolnshire County Council

2. Name and full address (including postcode) of applicant:

Harry Coups of Grimsthorpe & Drummond Castle Trust Limited, The Estate Office, Grimsthorpe, Bourne, Lincolnshire, PE10 0LY

3. Status of applicant (tick relevant box or boxes):

I am

(a) the owner of the land(s) described in paragraph 4.

(b) making this application and the statements it contains on behalf of **Grimsthorpe & Drummond Castle Trust Limited** who are the owners of the lands described in paragraph 4 and in my capacity as the **duly authorised agent**.

4. Insert description of the land(s) to which the application relates (including full address and postcode):

12,710.7 acres surrounding Grimsthorpe Park, PE10 0LN, Lincolnshire more particularly edged in red on plan 1 accompanying this statement and the 5.3 acres located in Langtoft, PE6 9NJ, Lincolnshire more particularly edged in red on plan 2 accompanying this statement.

5. Ordnance Survey six-figure grid reference(s) of a point within the area of land(s) to which the application relates (if known):

Plan 1: TF039222

Plan 2: TF122126

6. This deposit comprises the following statement: B

PART B: Statement under section 31(6) of the Highways Act 1980

Grimsthorpe & Drummond Castle Trust Limited is the owner of the land described in paragraph 4 of Part A of this form and shown outlined in red on the maps accompanying this statement.

Ways shown green on the accompanying map are public bridleways.

Ways shown purple on the accompanying map are public footpaths.

No other ways over the land shown edged in red on the accompanying maps have been dedicated as highways.

PART F: Statement of Truth
(all applicants must complete this Part)

WARNING: If you dishonestly enter information or make a statement that you know is, or might be, untrue or misleading, and intend by doing so to make a gain for yourself or another person, or to cause loss or the risk of loss to another person, you may commit the offence of fraud under section 1 of the Fraud Act 2006, the maximum penalty for which is 10 years' imprisonment or an unlimited fine, or both.

I BELIEVE THAT THE FACTS AND MATTERS COVERED BY THIS FORM ARE TRUE

Signature (of the person making the statement of truth)

Print full name: **HARRY COLES**

Date: **05/08/2024**

You should keep a copy of the completed form

Data Protection Act 1998 - Fair Processing Notice

The purpose of this Fair Processing Notice is to inform you of the use that will be made of your personal data, as required by the Data Protection Act 1998.

The appropriate authority (see explanation of definition in above guidance notes) in England is the data controller in respect of any personal data that you provide when you complete this form.

The information that you provide will be used by the appropriate authority in its duties to process applications to deposit statements, maps and declarations under section 31(6) the Highways Act 1980 and statements under section 15A(1) of the Commons Act 2006. The information you provide will also be used by the appropriate authority in its duty to update the registers in which details of such deposits are recorded under the Dedicated Highways (Registers under Section 31A of the Highways Act 1980) (England) Regulations 2007 and the Commons (Registration of Town or Village Greens) and Dedicated Highways (Landowner Statements and Declarations) (England) Regulations 2013.

The appropriate authority is required by the legislation above to maintain a register which holds information provided in this form, which can be inspected online or in person by members of the public on request. It may also be required to release information, including personal data and commercial information, on request under the Environmental Information Regulations 2004 or the Freedom of Information Act 2000. However, the appropriate authority will not permit any unwarranted breach of confidentiality nor will they act in contravention of their obligations under the Data Protection Act 1998.

GRIMSTHORPE & DRUMMOND CASTLE SECTION 31 PLAN ONE



SCALE 1/10,000 @ 90 x 120cm



OLYMPIC HOUSE
DODDINGTON ROAD
LINCOLN LN6 3SE

Tel: +44 (0) 1522 508900

Produced By The Cartographic & Design Team,
Wessex House, Wimborne, Dorset BH21 1PB. Tel: (01202) 856800

MCL/PDF REFERENCE: 31946/GRIMS & DRUMMOND S31 PLAN 1 REVA DATE PRODUCED: 23/07/24

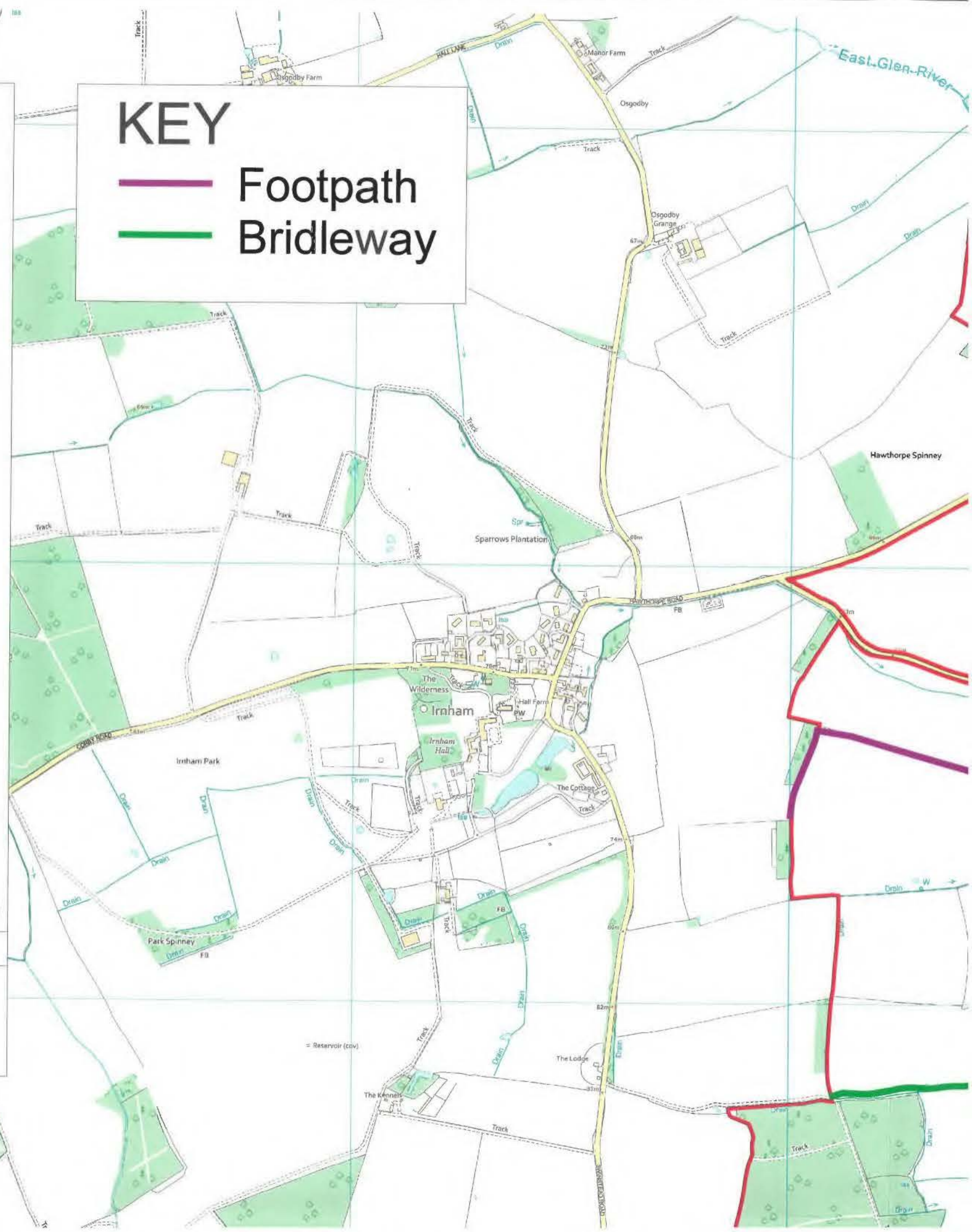
NOTE - Reproduced from the Ordnance Survey Map with the permission of the
Controller of H.M. Stationery Office.

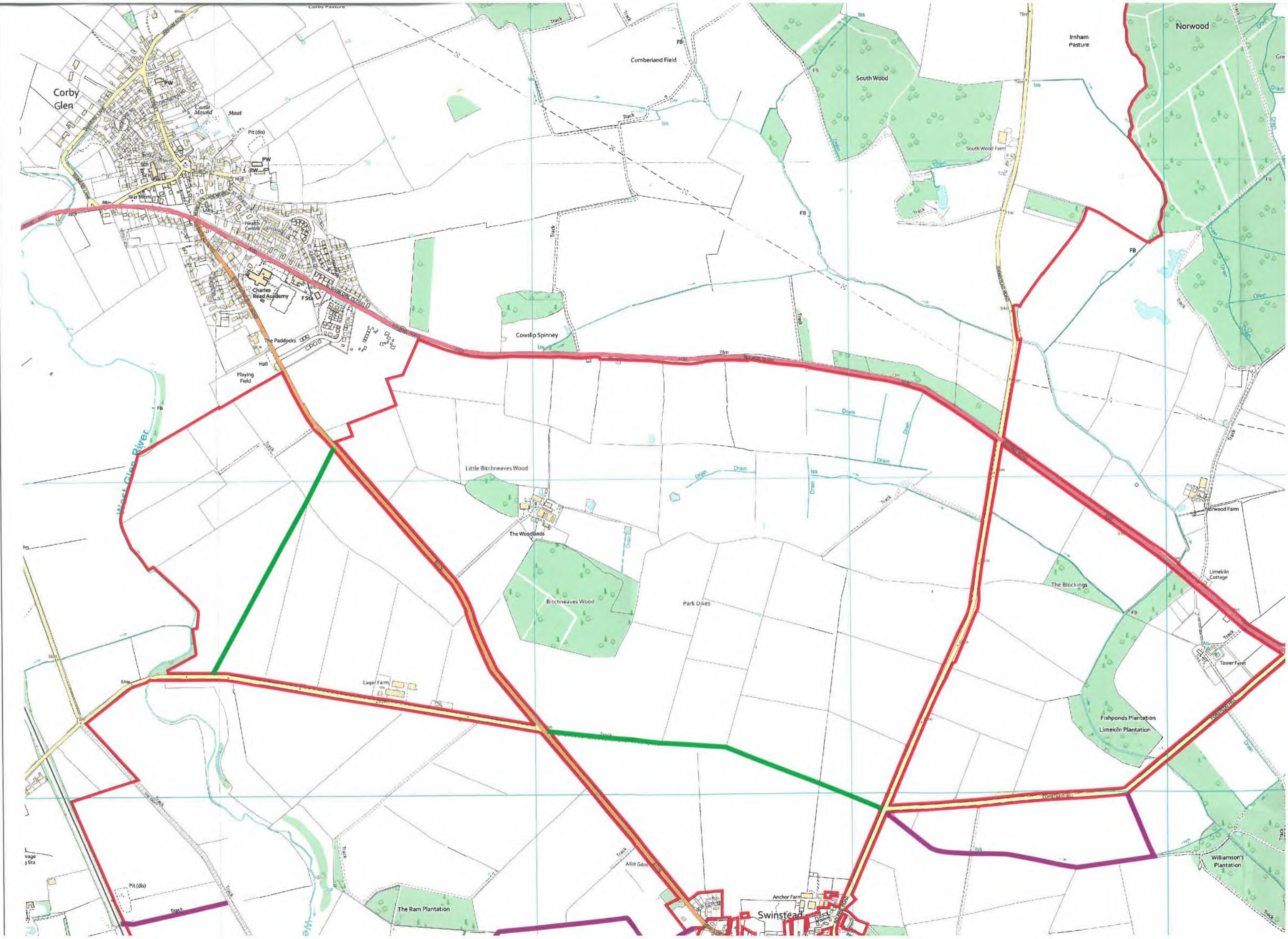
© Crown copyright licence number 100024244 Savills (UK) Ltd.

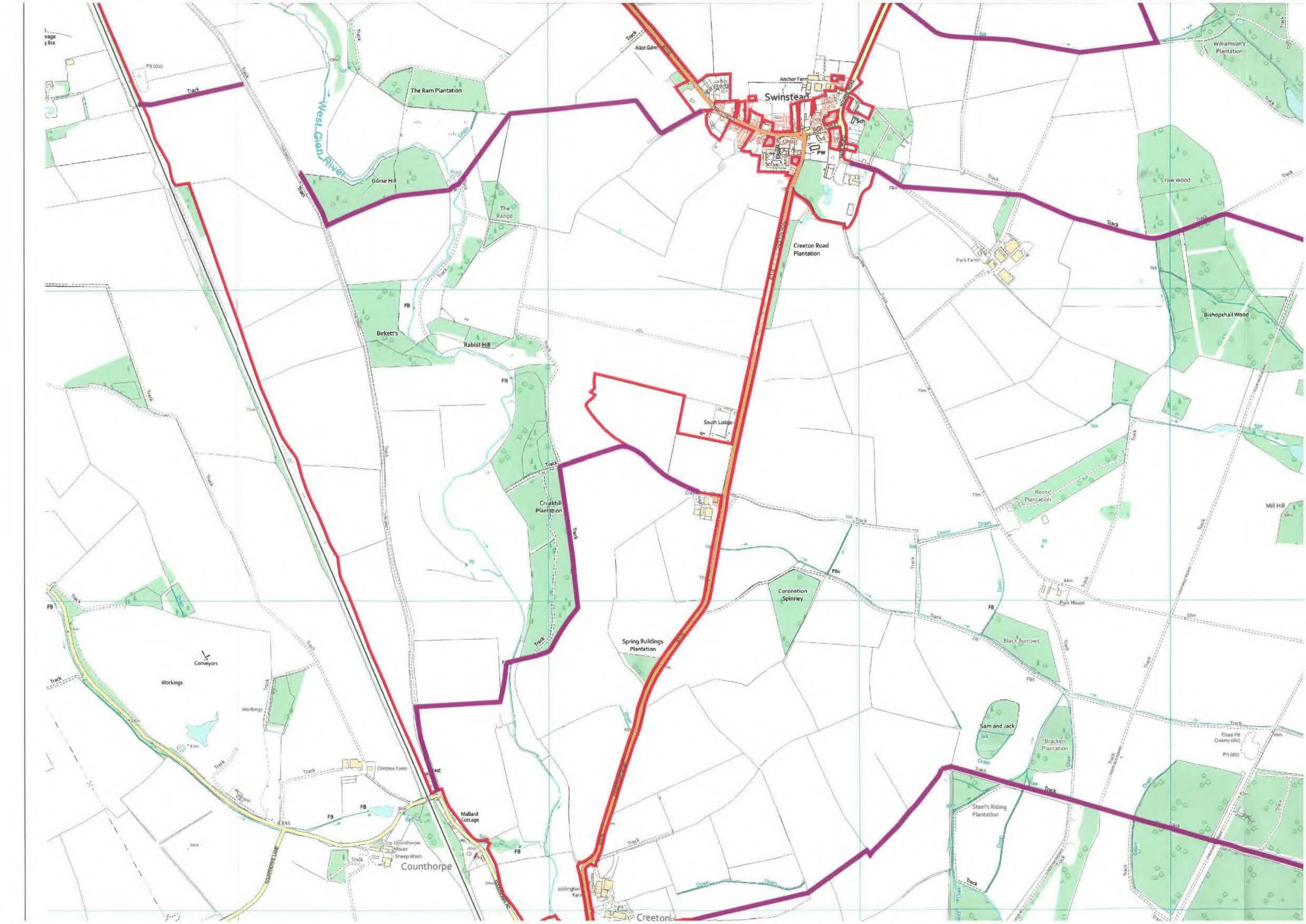
NOTE - Published for the purposes of identification only and although believed to be
correct, its accuracy is not guaranteed.

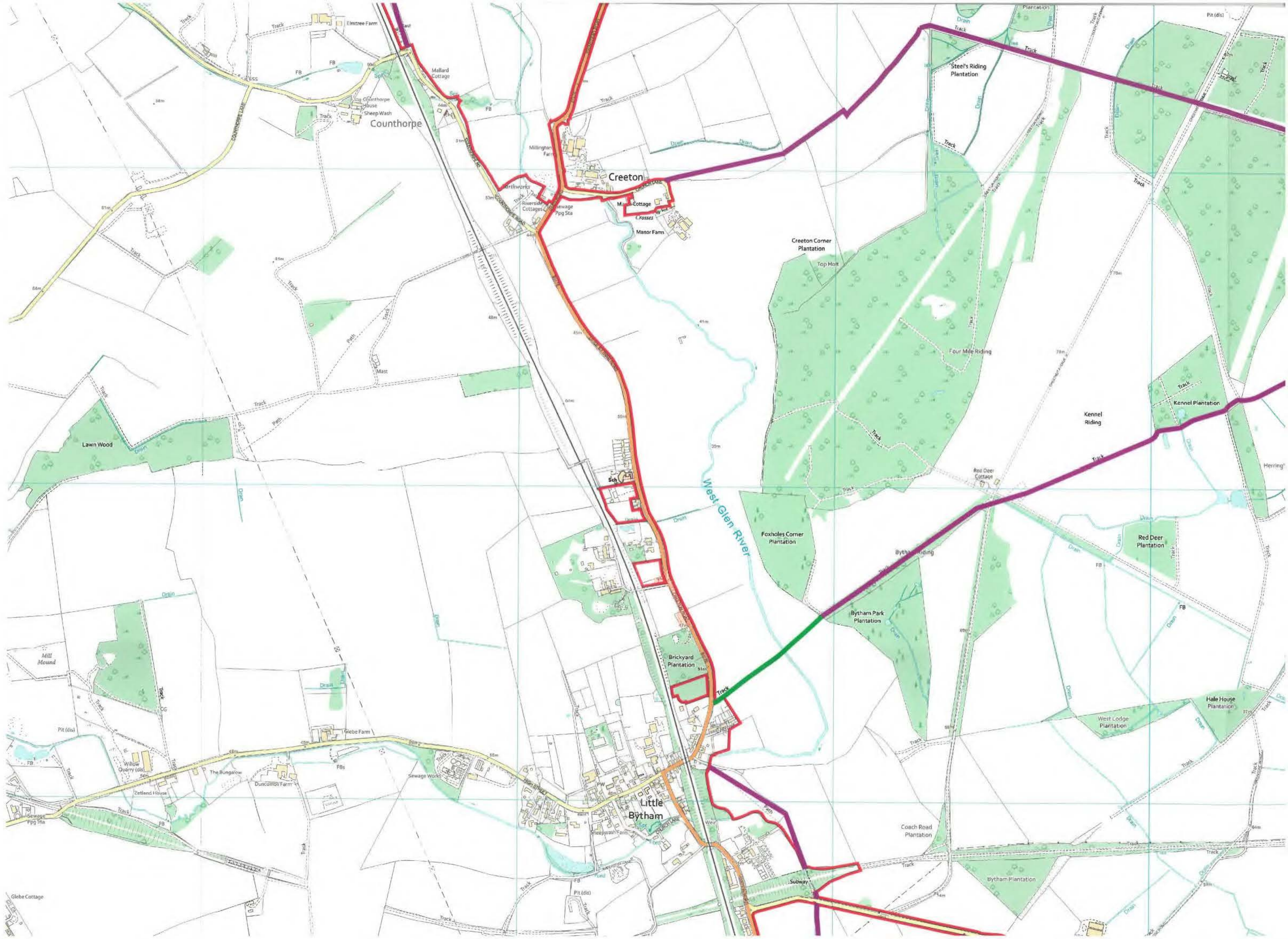
KEY

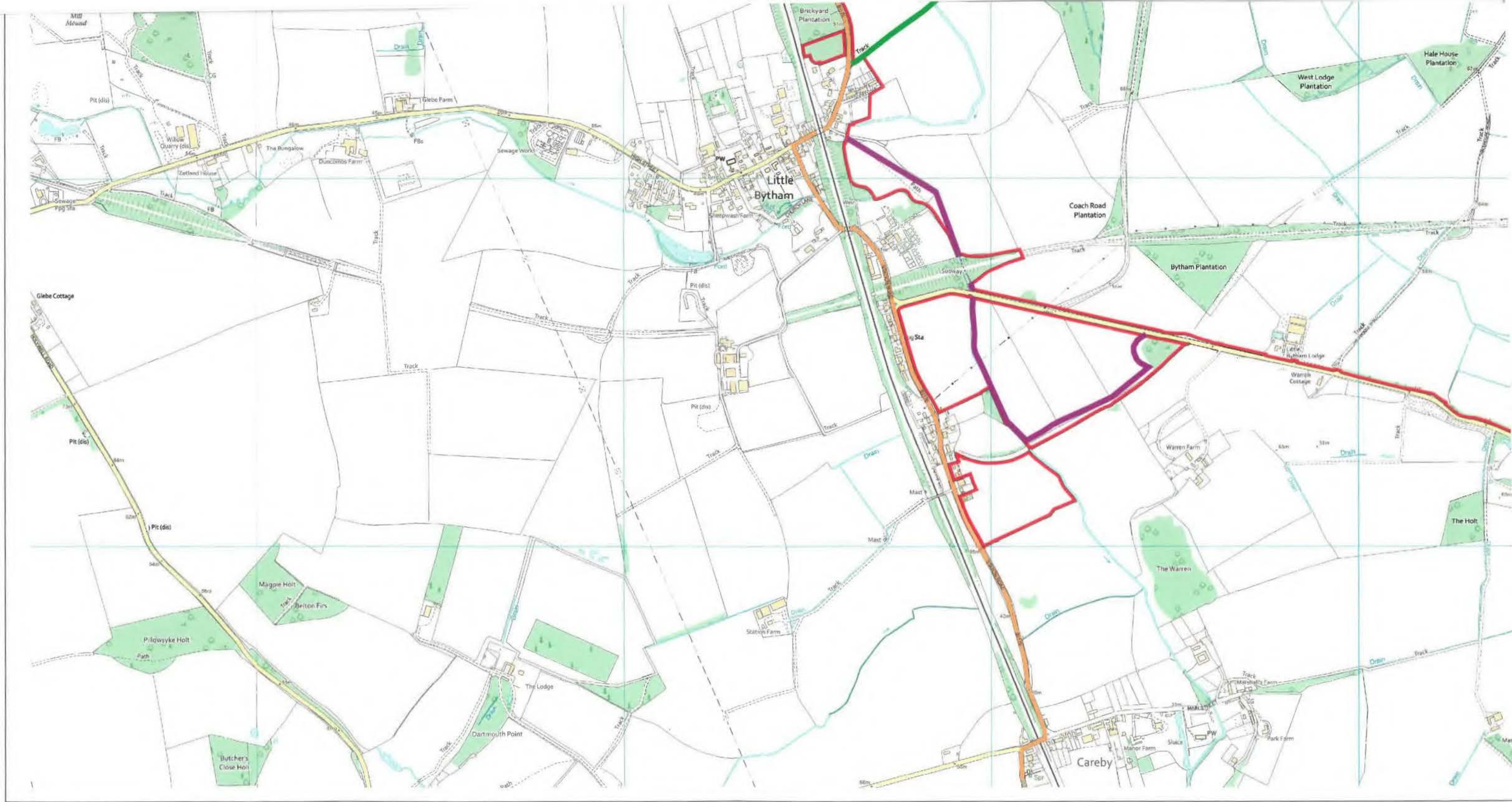
-  Footpath
-  Bridleway

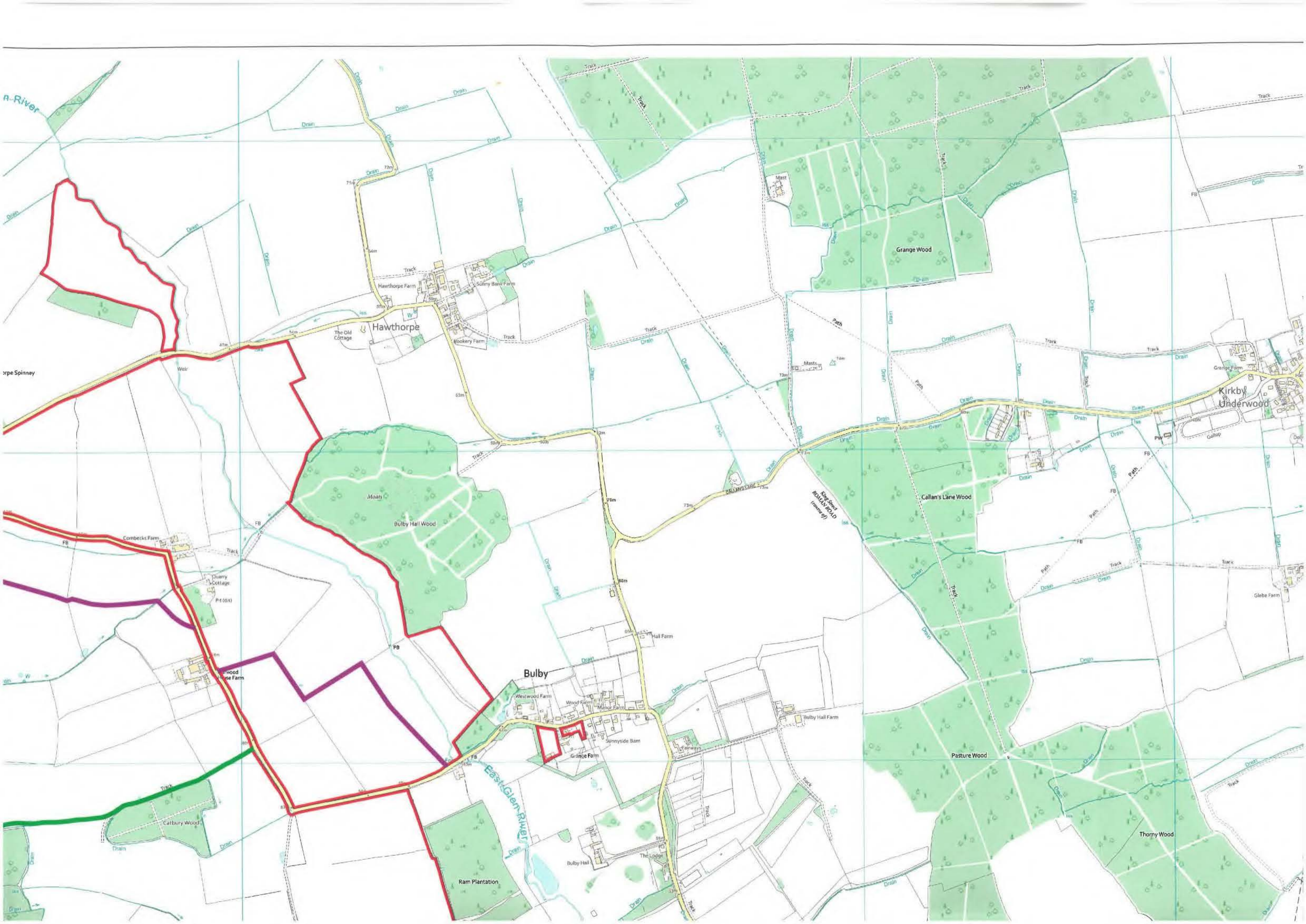


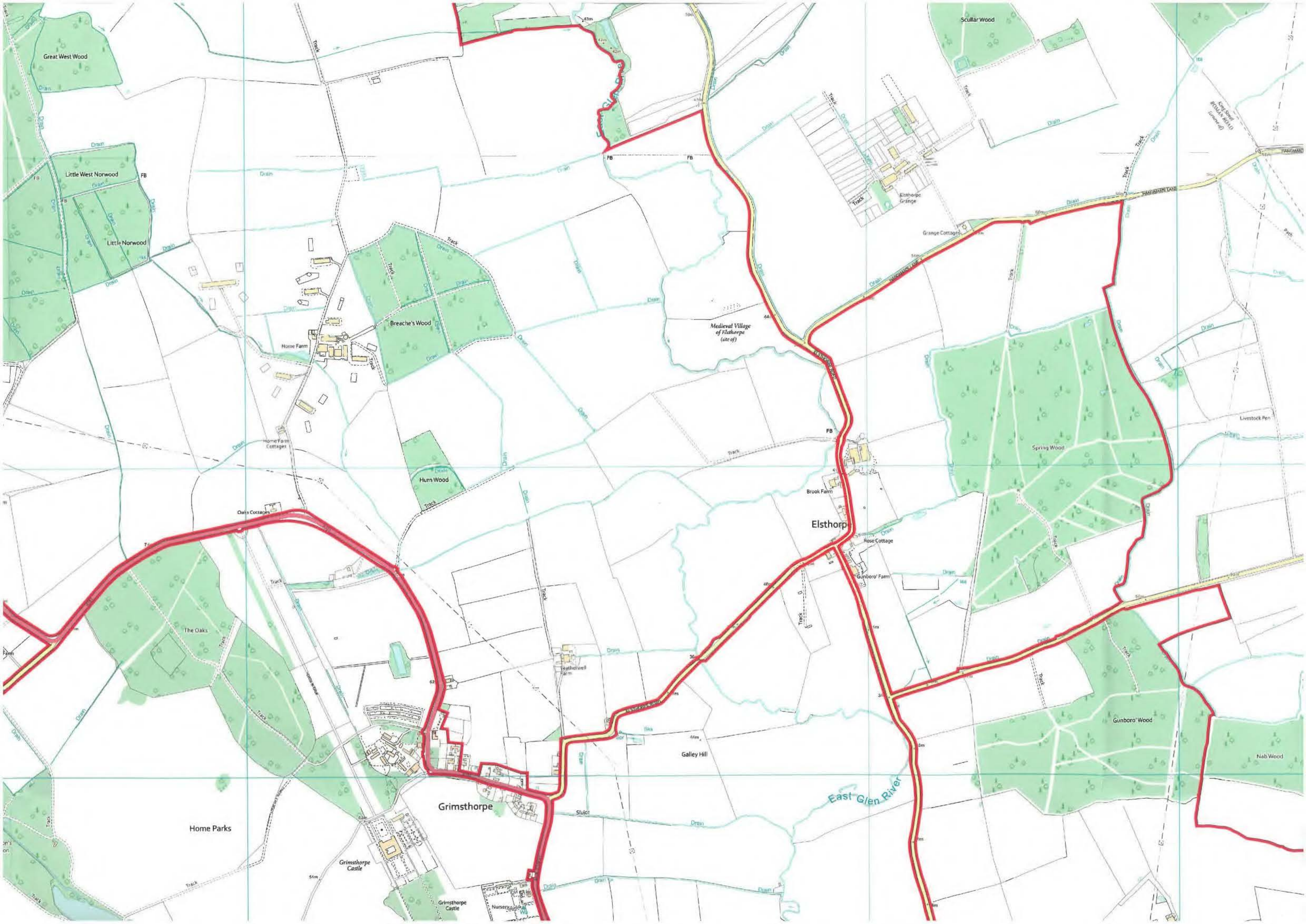












Great West Wood

Little West Norwood

Little Norwood

Breache's Wood

Hurn Wood

The Oaks

Home Parks

Grimsthorpe Castle

Grimsthorpe

Grimsthorpe Castle

Grimsthorpe Nursery

Medieval Village of Elsthorpe (site of)

Elsthorpe

Brook Farm

Rose Cottage

Gunbaro' Farm

Galley Hill

East Glen River

Gunbaro' Wood

Nab Wood

Scullar Wood

Horse Farm

Home Farm Cottages

Oaks Cottages

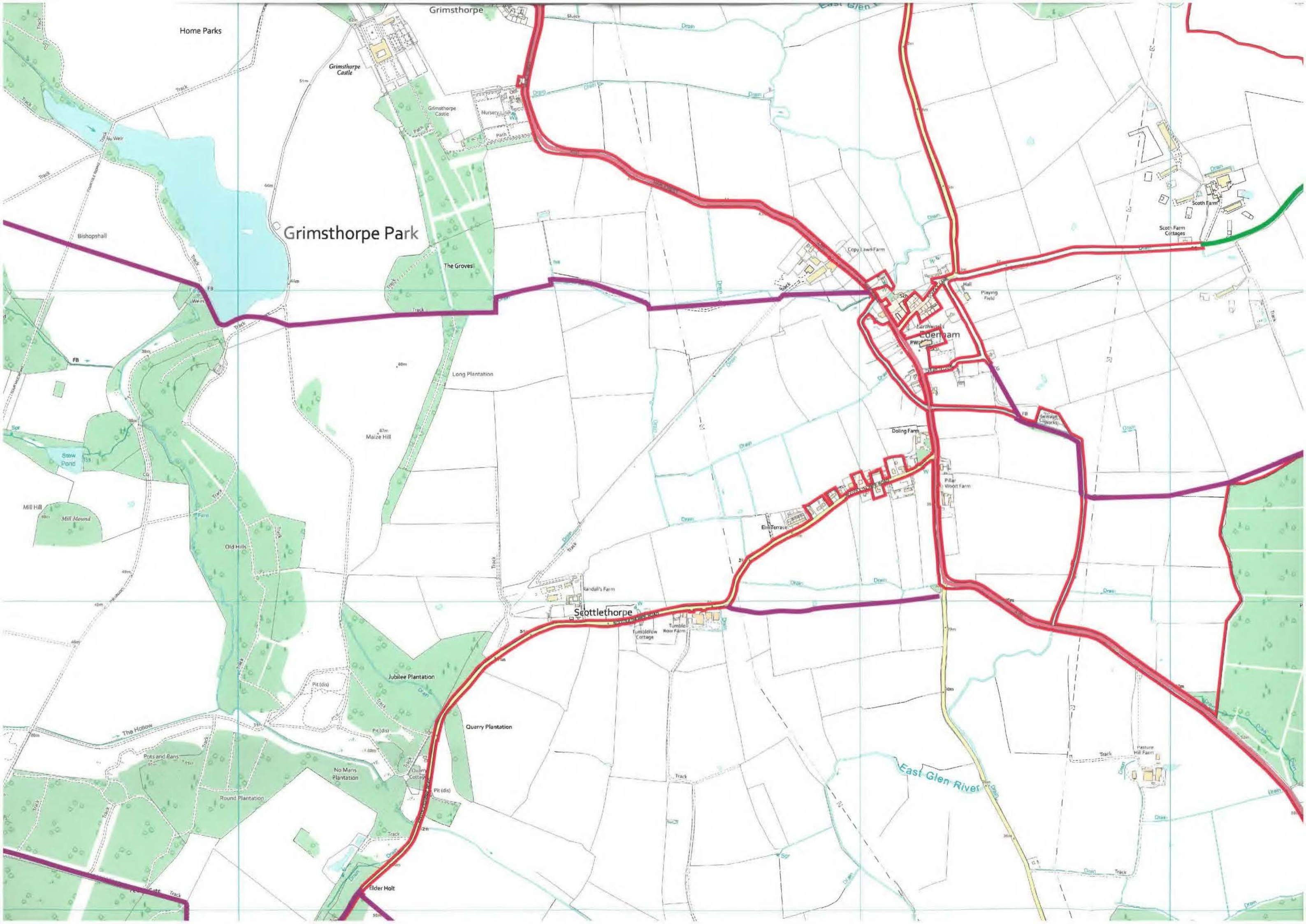
Leathwell Farm

Grange Cottages

Elsthorpe Grange

Livestock Pen

Spring Wood



Home Parks

Grimsthorpe

Grimsthorpe Park

East Glen River

Scottlethorpe

East Glen Farm

Grimsthorpe Castle

The Groves

Long Plantation

Maize Hill

Mill Hill

Old Hills

Jubilee Plantation

Quarry Plantation

Pots and Rans

No Mans Plantation

Round Plantation

Elder Holt

Randall's Farm

Tumble Row Farm

Copy Lawn Farm

Doling Farm

Pillar Wood Farm

Scoth Farm

Scoth Farm Cottages

Pasture Hill Farm

Bishopshall

FB

FB

CG

CG

CG

CG

Pit (dis)

Pit (dis)

Pit (dis)

Pit (dis)

Pit (dis)

Pit (dis)

Pit (dis)

Pit (dis)

51

51

51

51

51

51

51

51

51

51

51

51

51

51

51

51

51

51

51

51

51

51

51

51

51

51

51

51

51

51

51

51

51

51

51

51

51

51

51

51

51

51

51

51

51

51

51

51

51

51

51

51

51

51

51

51

51

51

51

51

51

51

51

51

51

51

51

51

51

51

51

51

51

51

51

51

51

51

51

51

51

51

51

51

51

51

51

51

51

51

51

51

51

51

51

51

51

51

51

51

51

51

51

51

51

51

51

51

51

51

51

51

51

51

51

51

51

51

51

51

51

51

51

51

51

51

51

51

51

51

51

51

51

51

51

51

51

51

51

51

51

51

51

51

51

51

51

51

51

51

51

51

51

51

51

51

51

51

51

51

51

51

51

51

51

51

51

51

51

51

51

51

51

51

51

51

51

51

51

51

51

51

51

51

51

51

51

51

51

51

51

51

51

51

51

51

51

51

51

51

51

51

51

51

51

51

51

51

51

51

51

51

51

51

51

51

51

51

51

51

51

51

51

51

51

51

51

51

51

51

51

51

51

51

51

51

51

51

51

51

51

51

51

51

51

51

51

51

51

51

51

51

51

51

51

51

51

51

51

51

51

51

51

51

51

51

51

51

51

51

51

51

51

51

51

51

51

51

51

51

51

51

51

51

51

51

51

51

51

51

51

51

51

51

51

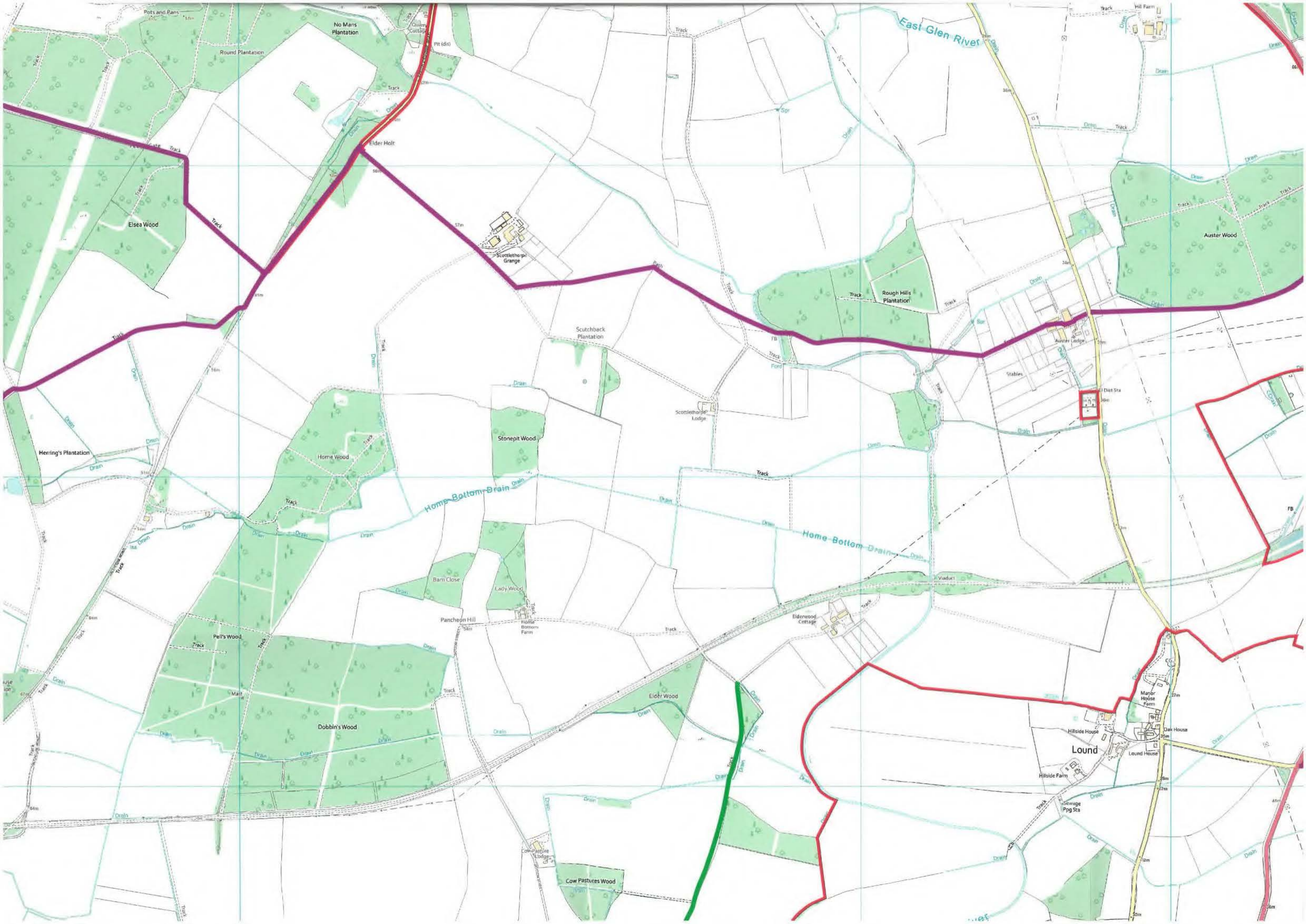
51

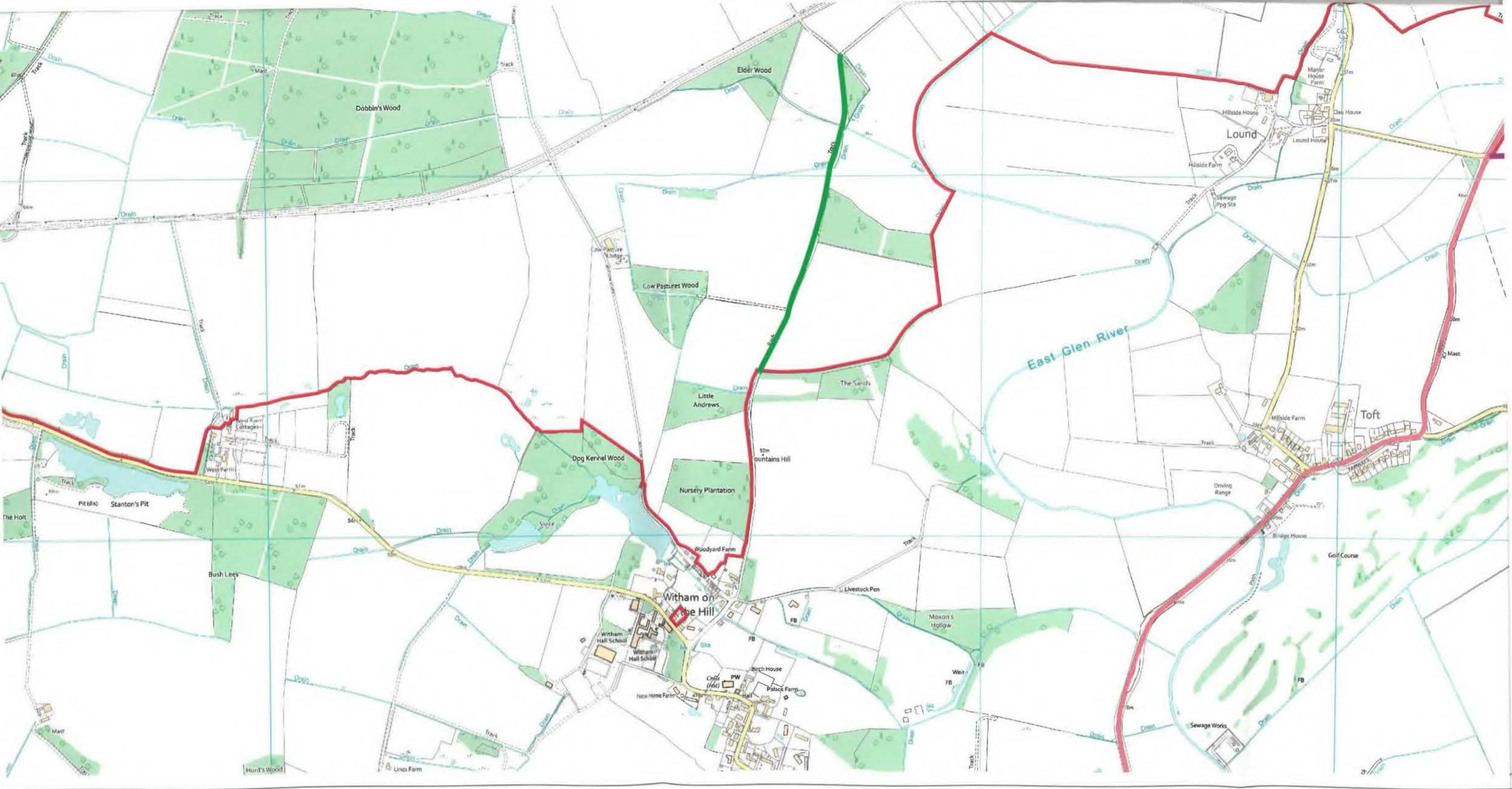
51

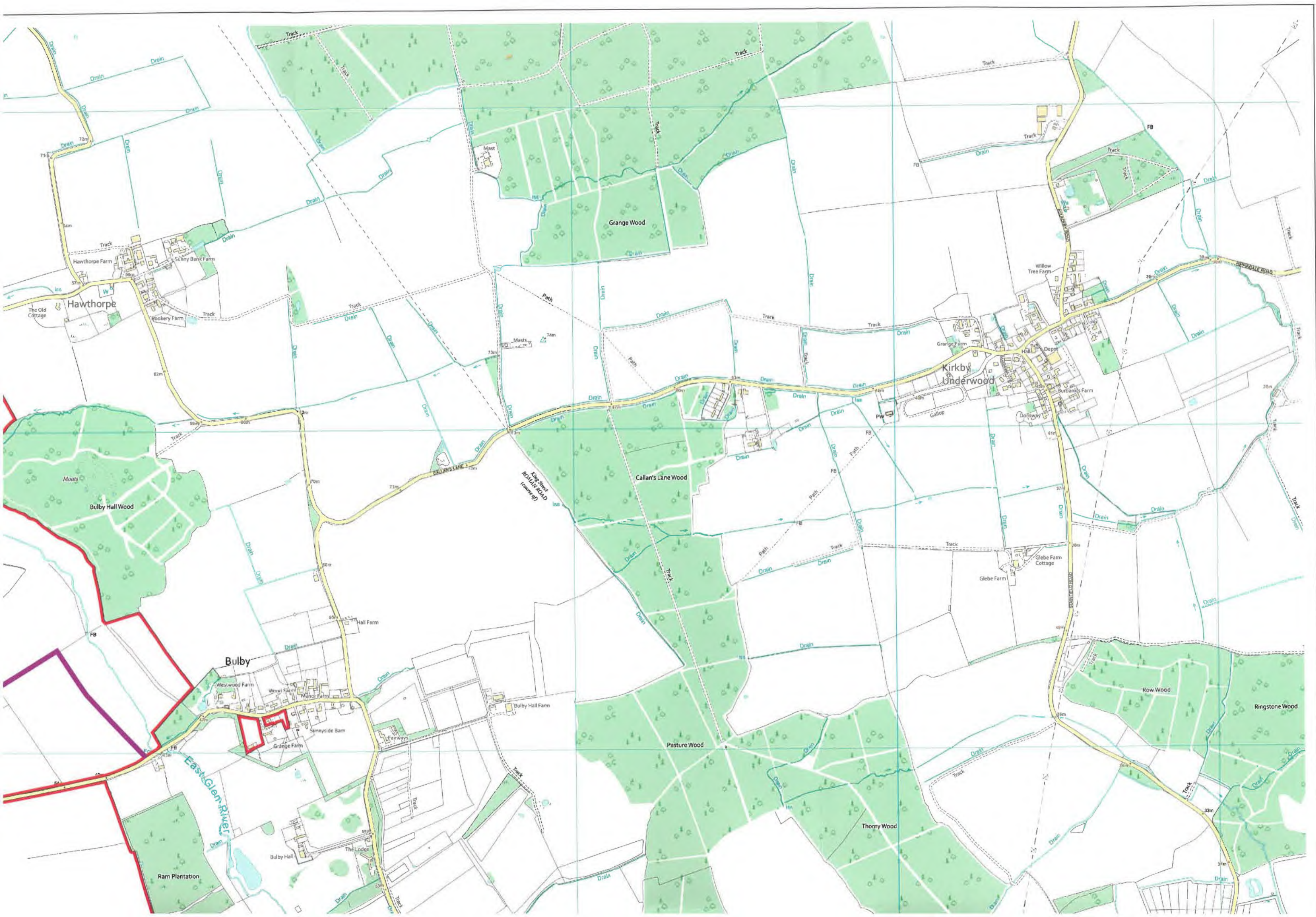
51

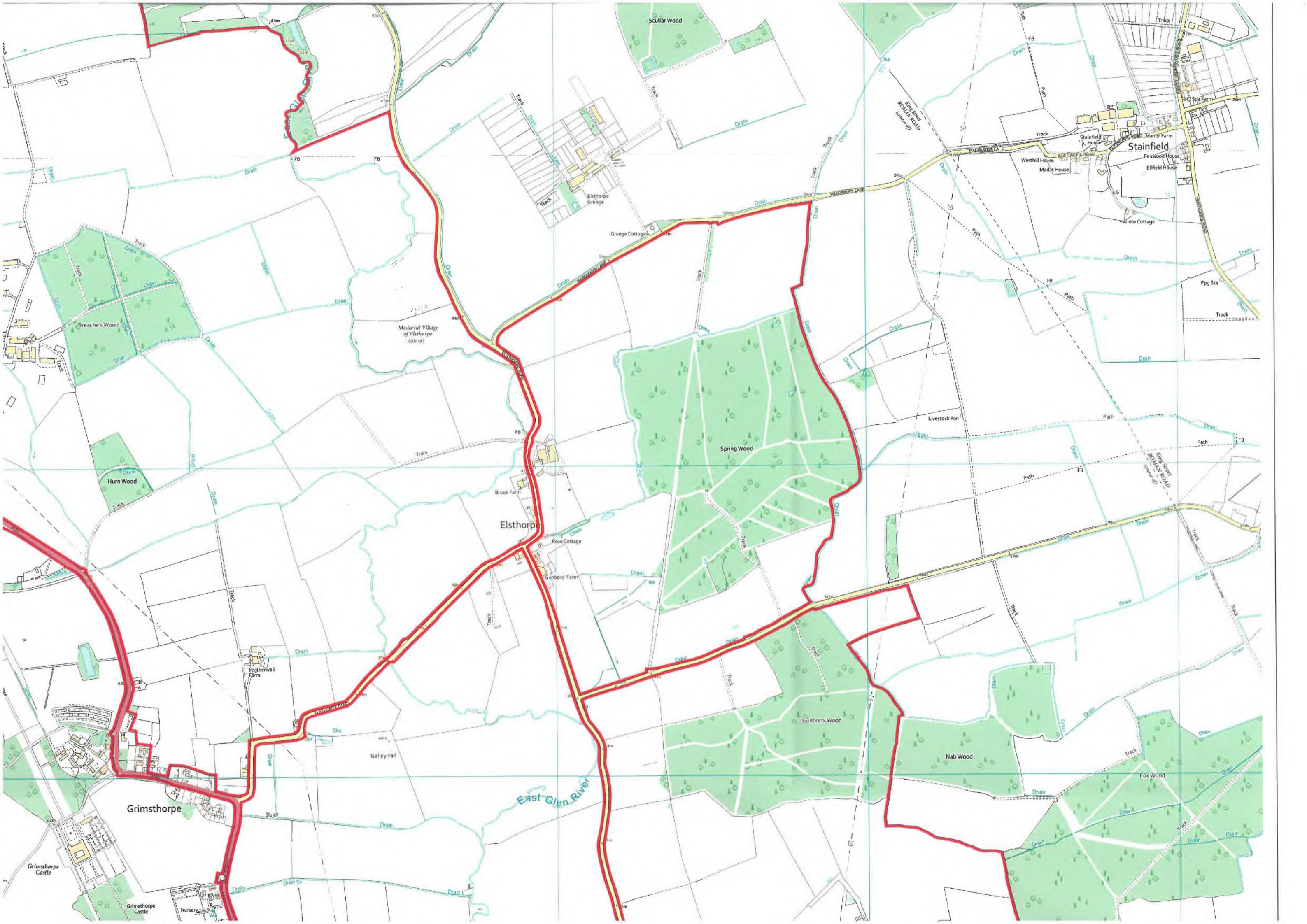
51

51









Scullar Wood

Stainfield

Elsthorpe

Grimsthorpe

East Glen River

Spring Wood

Gunboro Wood

Nab Wood

Fox Wood

Medieval Village of Elsthorpe (site of)

Breach's Wood

Hurn Wood

Grimsthorpe Castle

Grimsthorpe Castle

Nursery

Elsthorpe Grange

Grange Cottage

Brook Farm

Rose Cottage

Gunboro Farm

Featherwell Farm

Galley Hill

Westhill House

Madst House

Stainfield House

Manor Farm

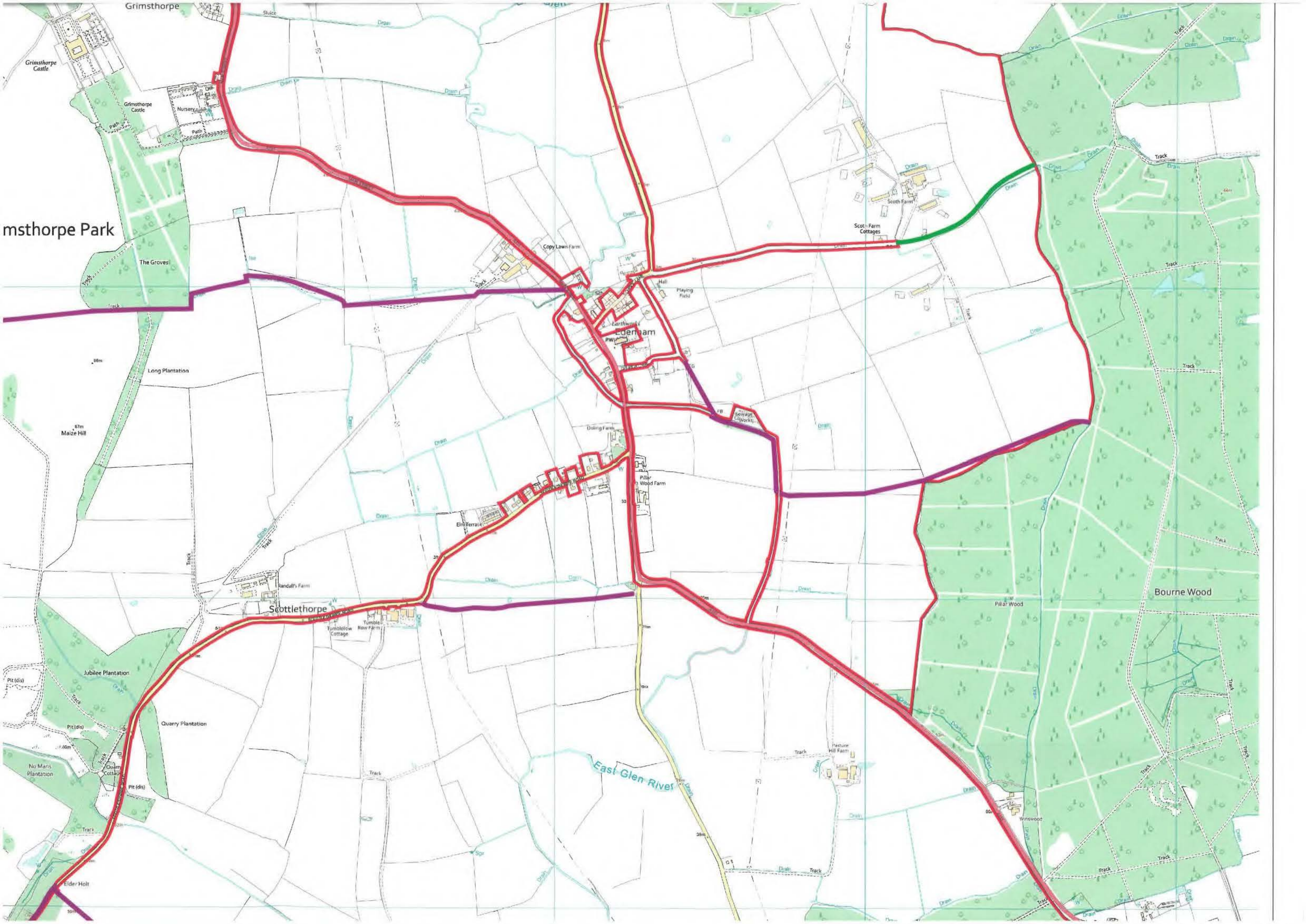
Fenwood House

Elfield House

White Cottage

Ppg Sta

Livestock Pen



Grimsthorpe

Grimsthorpe Castle

Grimsthorpe Castle

Nursery

Path

Grimsthorpe Park

The Groves

Long Plantation

Maize Hill

Copy Lawn Farm

Ednam

Doing Farm

Pillar Wood Farm

Elm Terrace

Randall's Farm

Seottlethorpe

Tumble Row Farm

Tumble Row Cottage

Jubilee Plantation

Quarry Plantation

No Man's Plantation

East Glen River

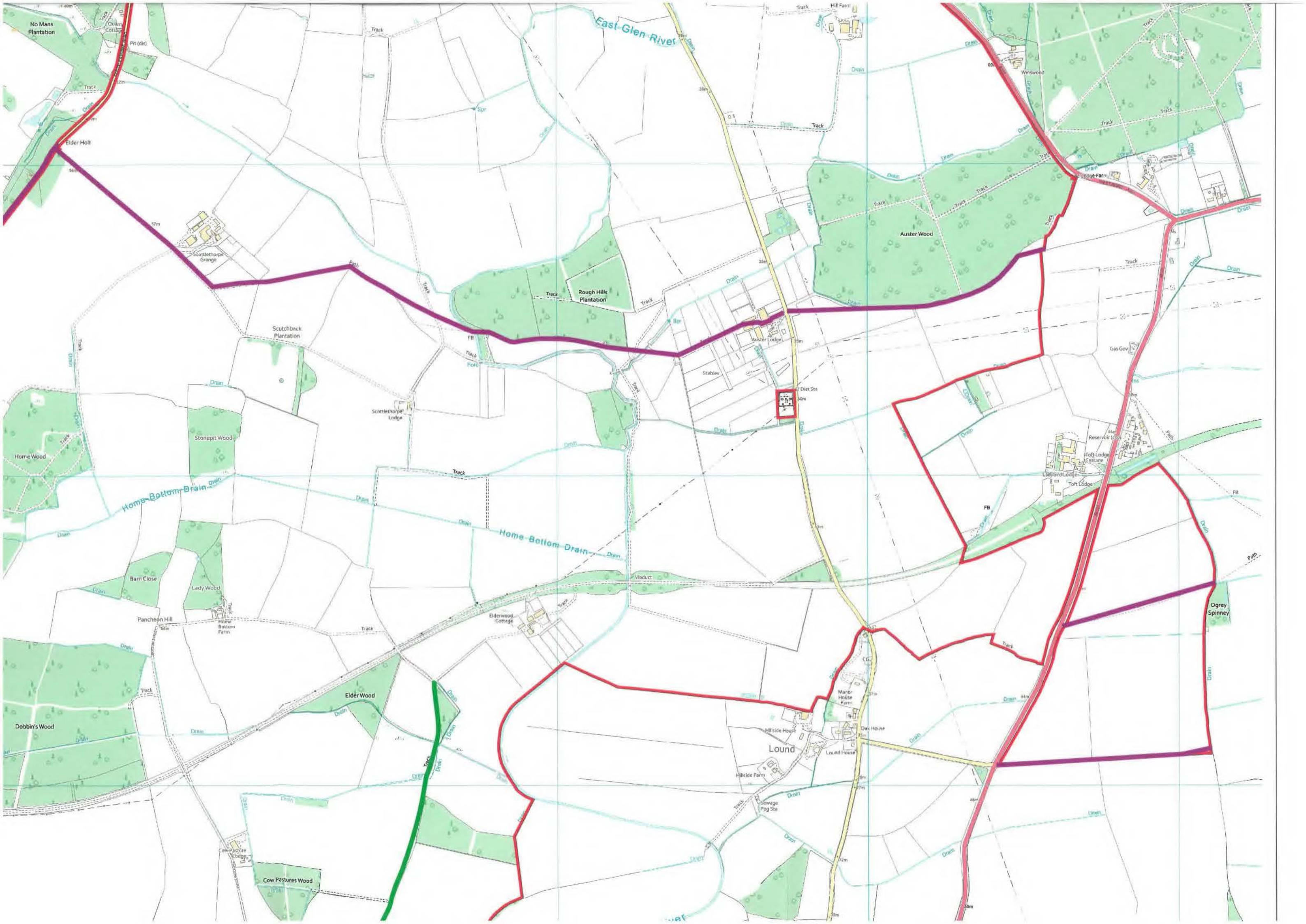
Pasture Hill Farm

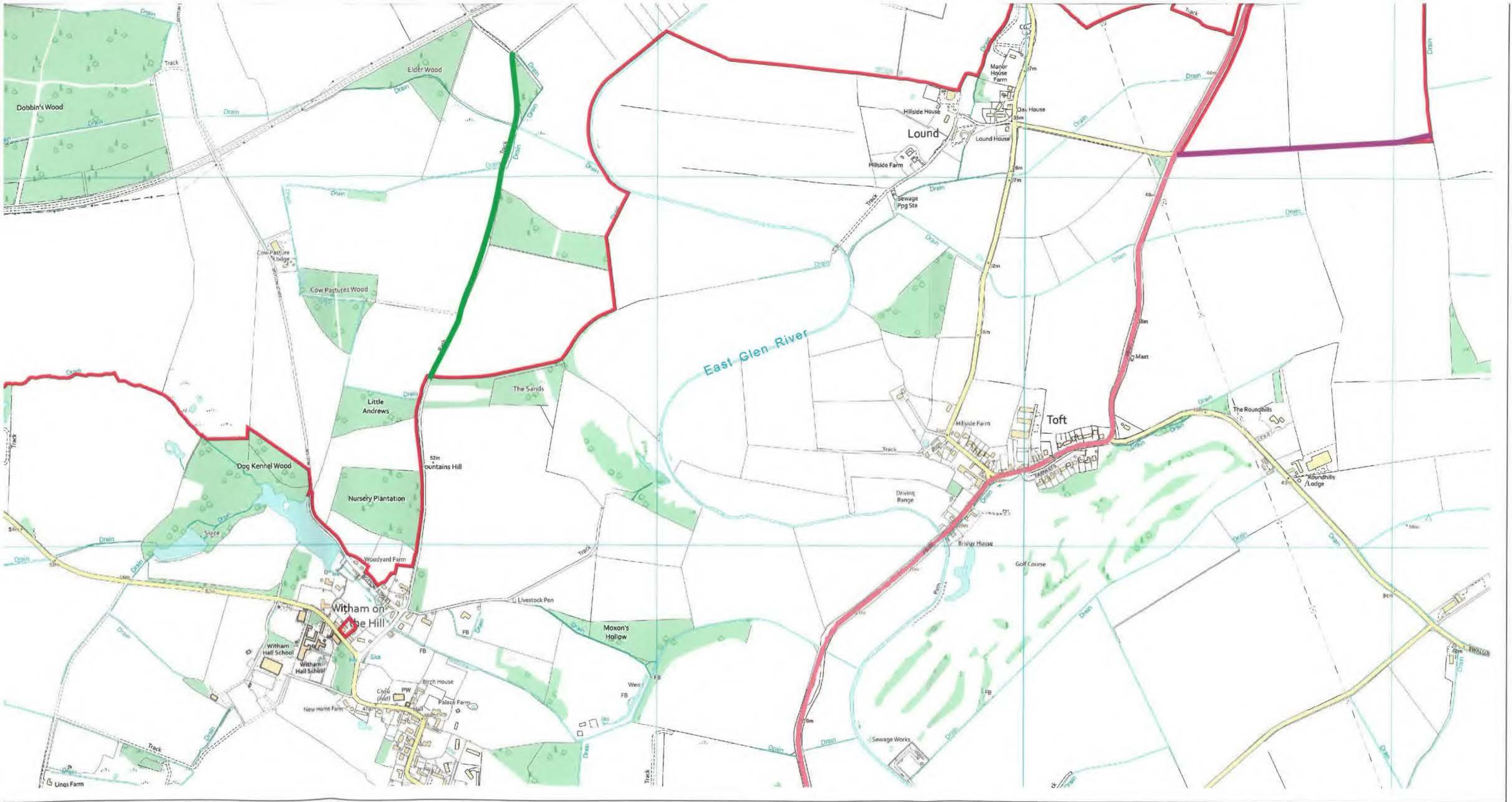
Wineswood

Bourne Wood

Pillar Wood

Elder Holt





10. 'Appropriate authority' means (a) in relation to a map or statement deposited or declaration lodged under section 31(6) of that Act, an appropriate council (as defined in section 31(7) of the Highways Act 1980); and (b) in relation to a statement and map deposited under section 15A(1) of the 2006 Act, a commons registration authority (defined in section 4 of the Commons Act 2006 and section 2 of the Commons Registration Act 1965). In practice, the appropriate council and commons registration authority will usually be the same body.

**PART A: Information relating to the applicant and land to which the application relates
(all applicants must complete this Part)**

1. Name of appropriate authority to which the application is addressed:

Lincolnshire County Council

2. Name and full address (including postcode) of applicant:

Harry Coups of Grimsthorpe & Drummond Castle Trust Limited, The Estate Office, Grimsthorpe, Bourne, Lincolnshire, PE10 0LY

3. Status of applicant (tick relevant box or boxes):

I am

(a) the owner of the land(s) described in paragraph 4.

(b) making this application and the statements/declarations it contains on behalf of **Grimsthorpe & Drummond Castle Trust Limited** who are the owners of the lands described in paragraph 4 and in my capacity as **duly authorised agent**.

4. Insert description of the land(s) to which the application relates (including full address and postcode):

12,710.7 acres surrounding Grimsthorpe Park, PE10 0LN, Lincolnshire more particularly edged in red on plan 1 accompanying this declaration and the 5.3 acres located in Langtoft, PE6 9NJ, Lincolnshire more particularly edged in red on plan 2 accompanying this declaration.

5. Ordnance Survey six-figure grid reference(s) of a point within the area of land(s) to which the application relates (if known):

Plan 1: TF039222

Plan 2: TF122126

6. This deposit comprises the following declarations: *C*

PART C: Declaration under section 31(6) of the Highways Act 1980

1. **Grimsthorpe & Drummond Castle Trust Limited** is the owner of the land described in paragraph 4 of Part A of this form and shown outlined in red on the maps accompanying this declaration and lodged with Lincolnshire County Council on *6th August 2024*.

2. On the *6th day of August 2024* **Grimsthorpe & Drummond Castle Trust Limited** deposited with *Lincolnshire County Council*, being the appropriate council, a statement accompanied by a map showing **Grimsthorpe & Drummond Castle Trust Limited** property outlined in red which stated that:

the ways shown green on those maps, and on the maps accompanying this declaration, had been dedicated as bridleways

the ways shown purple on those maps, and on the maps accompanying this declaration, had been dedicated as footpaths

4. No additional ways have been dedicated over the land outlined in red on the map accompanying this declaration/referenced in paragraph 1 above since the statement dated *5th August 2024* referred to in paragraph 2 above other than those bridleways and footpaths marked in the appropriate colour on the map accompanying this declaration and at the present time **Grimsthorpe & Drummond Castle Trust Limited** have no intention of dedicating any more public rights of way over the property.

PART F: Statement of Truth
(all applicants must complete this Part)

WARNING: If you dishonestly enter information or make a statement that you know is, or might be, untrue or misleading, and intend by doing so to make a gain for yourself or another person, or to cause loss or the risk of loss to another person, you may commit the offence of fraud under section 1 of the Fraud Act 2006, the maximum penalty for which is 10 years' imprisonment or an unlimited fine, or both.

I BELIEVE THAT THE FACTS AND MATTERS CONTAINED IN THIS FORM ARE TRUE

Signature (of the person making the statement of truth):

Print full name: *HARRY COULPS*

Date: *19/08/2024*

You should keep a copy of the completed form

Data Protection Act 1998 - Fair Processing Notice

The purpose of this Fair Processing Notice is to inform you of the use that will be made of your personal data, as required by the Data Protection Act 1998.

The appropriate authority (see explanation of definition in above guidance notes) in England is the data controller in respect of any personal data that you provide when you complete this form.

The information that you provide will be used by the appropriate authority in its duties to process applications to deposit statements, maps and declarations under section 31(6) the Highways Act 1980 and statements under section 15A(1) of the Commons Act 2006. The information you provide will also be used by the appropriate authority in its duty to update the registers in which details of such deposits are recorded under the Dedicated Highways (Registers under Section 31A of the Highways Act 1980) (England) Regulations 2007 and the Commons (Registration of Town or Village Greens) and Dedicated Highways (Landowner Statements and Declarations) (England) Regulations 2013.

The appropriate authority is required by the legislation above to maintain a register which holds information provided in this form, which can be inspected online or in person by members of the public on request. It may also be required to release information, including personal data and commercial information, on request under the Environmental Information Regulations 2004 or the Freedom of Information Act 2000. However, the appropriate authority will not permit any unwarranted breach of confidentiality nor will they act in contravention of their obligations under the Data Protection Act 1998.

GRIMSTHORPE & DRUMMOND CASTLE SECTION 31 PLAN ONE



SCALE 1/10,000 @ 90 x 120cm



**OLYMPIC HOUSE
DODDINGTON ROAD
LINCOLN LN6 3SE**

Tel: +44 (0) 1522 508900

Produced By The Cartographic & Design Team,
Wessex House, Wimborne, Dorset BH21 1PB. Tel: (01202) 856800

MCL/PDF REFERENCE: 31946/GRIMS & DRUMMOND S31 PLAN 1 REVA DATE PRODUCED: 23/07/24

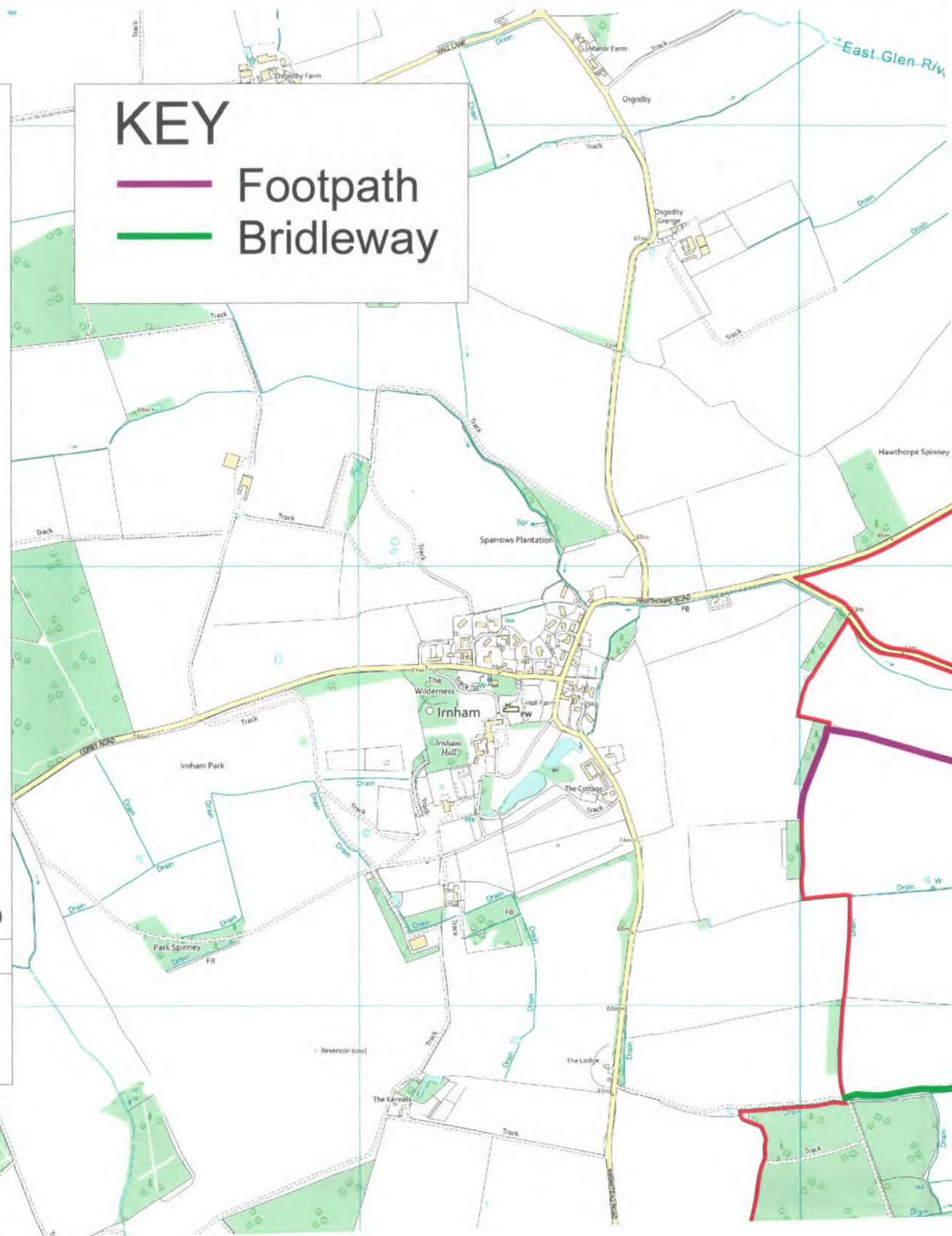
NOTE - Reproduced from the Ordnance Survey Map with the permission of the
Controller of H.M. Stationery Office.

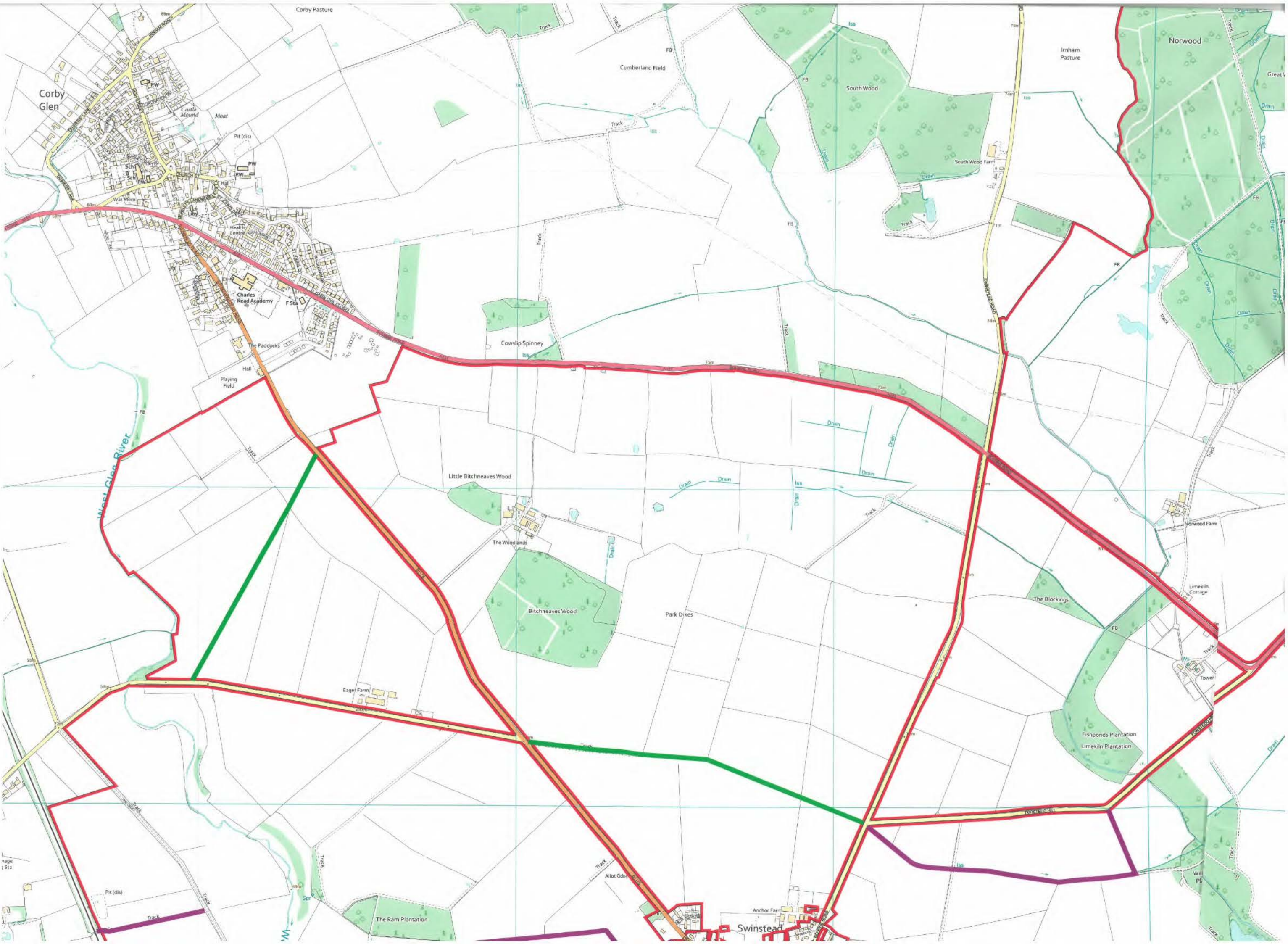
© Crown copyright licence number 100024244 Savills (UK) Ltd.

NOTE - Published for the purposes of identification only and although believed to be
correct, its accuracy is not guaranteed.

KEY

-  Footpath
-  Bridleway





Corby Glen

Norwood

South Wood

Little Bitchneaves Wood

Bitchneaves Wood

Swinestead

West Glen River

Charles Read Academy

Playing Field

Esque Farm

The Ram Plantation

Park Dikes

The Woodlands

Cowslip Spinney

Cumberland Field

Irham Pasture

South Wood Farm

Norwood Farm

The Blockings

Fishponds Plantation

Limekiln Plantation

Will Pt

Castle Mound

Moat

Pit (dis)

PW

PW

PW

PW

PW

PW

PW

PW

PW

PW

PW

PW

PW

PW

PW

PW

PW

PW

PW

PW

PW

PW

PW

PW

PW

PW

PW

PW

Track

Track

Track

Track

Track

Track

Track

Track

Track

Track

Track

Track

Track

Track

Track

Track

Track

Track

Track

Track

Track

Track

Track

Track

Track

Track

Track

Track

Track

Track

Track

Track

Track

Track

Track

Track

Track

Track

Track

Track

Track

Track

Track

Track

Track

Track

Track

Track

Track

Track

Track

Track

Track

Track

Track

Track

Track

Track

Track

Track

Track

Track

Track

Track

Track

Track

Track

Track

Track

Track

Track

Track

Track

Track

Track

Track

Track

Track

Track

Track

Track

Track

Track

Track

Track

Track

Track

Track

Track

Track

Track

Track

Track

Track

Track

Track

Track

Track

Track

Track

Track

Track

Track

Track

Track

Track

Track

Track

Track

Track

Track

Track

Track

Track

Track

Track

Track

Track

Track

Track

Track

Track

Track

Track

Track

Track

Track

Track

Track

Track

Track

Track

Track

Track

Track

Track

Track

Track

Track

Track

Track

Track

Track

Track

Track

Track

Track

Track

Track

Track

Track

Track

Track

Track

Track

Track

Track

Track

Track

Track

Track

Track

Track

Track

Track

Track

Track

Track

Track

Track

Track

Track

Track

Track

Track

Track

Track

Track

Track

Track

Track

Track

Track

Track

Track

Track

Track

Track

Track

Track

Track

Track

Track

Track

Track

Track

Track

Track

Track

Track

Track

Track

Track

Track

Track

Track

Track

Track

Track

Track

Track

Track

Track

Track

Track

Track

Track

Track

Track

Track

Track

Track

Track

Track

Track

Track

Track

Track

Track

Track

Track

Track

Track

Track

Track

Track

Track

Track

Track

Track

Track

Track

Track

Track

Track

Track

Track

Track

Track

Track

Track

Track

Track

Track

Track

Track

Track

Track

Track

Track

Track

Track

Track

Track

Track

Track

Track

Track

Track

Track

Track

Track

Track

Track

Track

Track

Track

Track

Track

Track

Track

Track

Track

Track

Track

Track

Track

Track

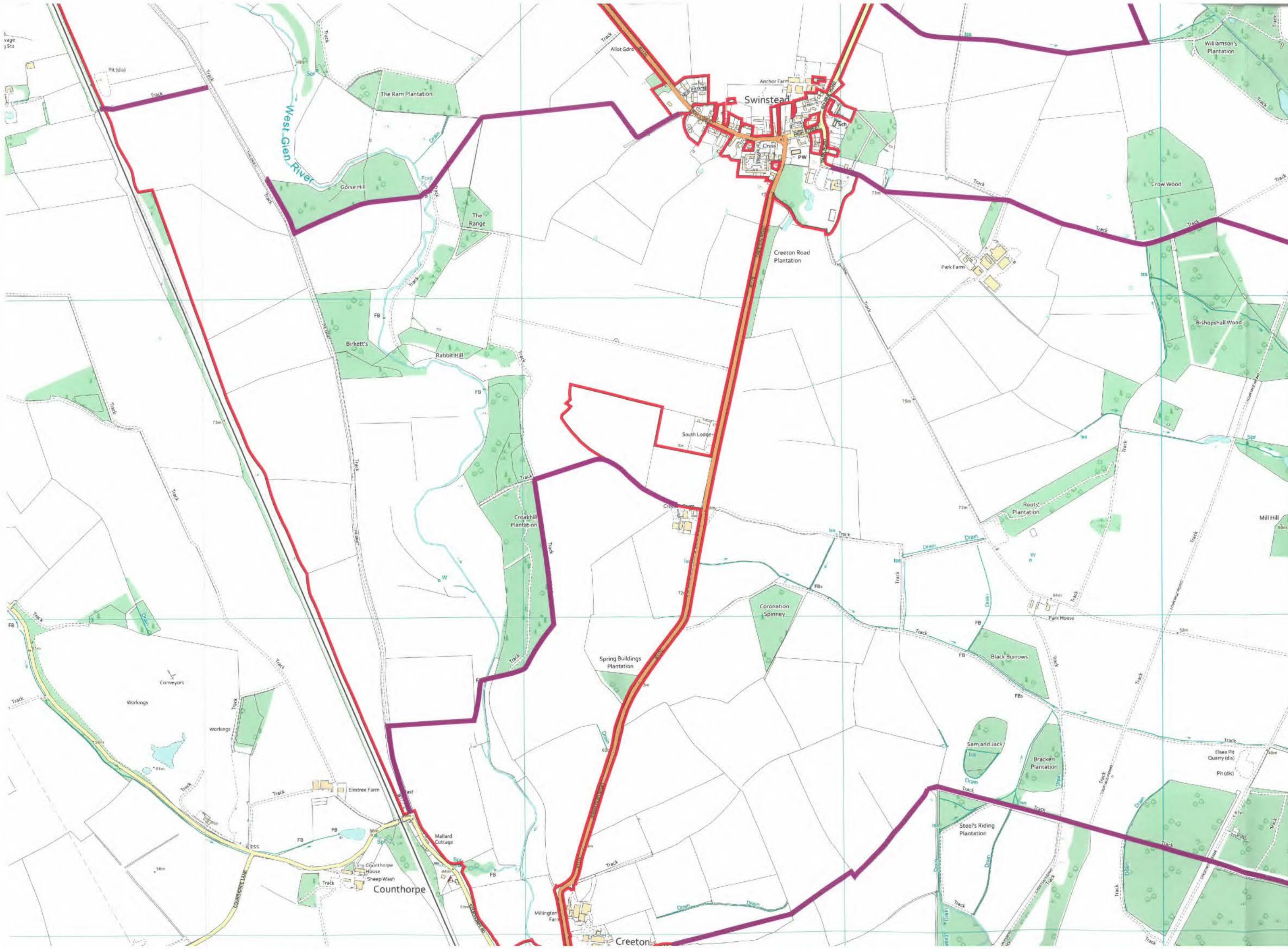
Track

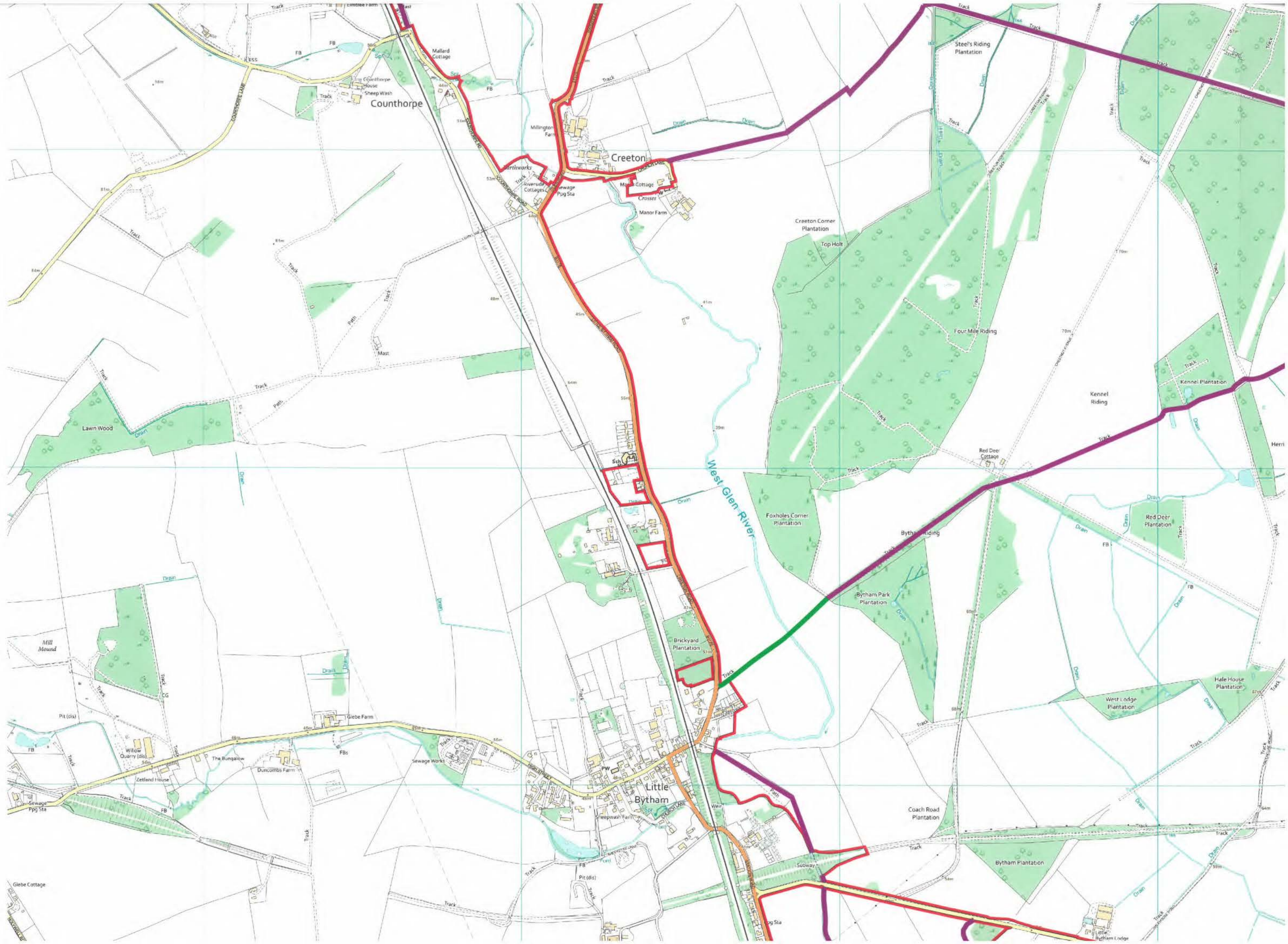
Track

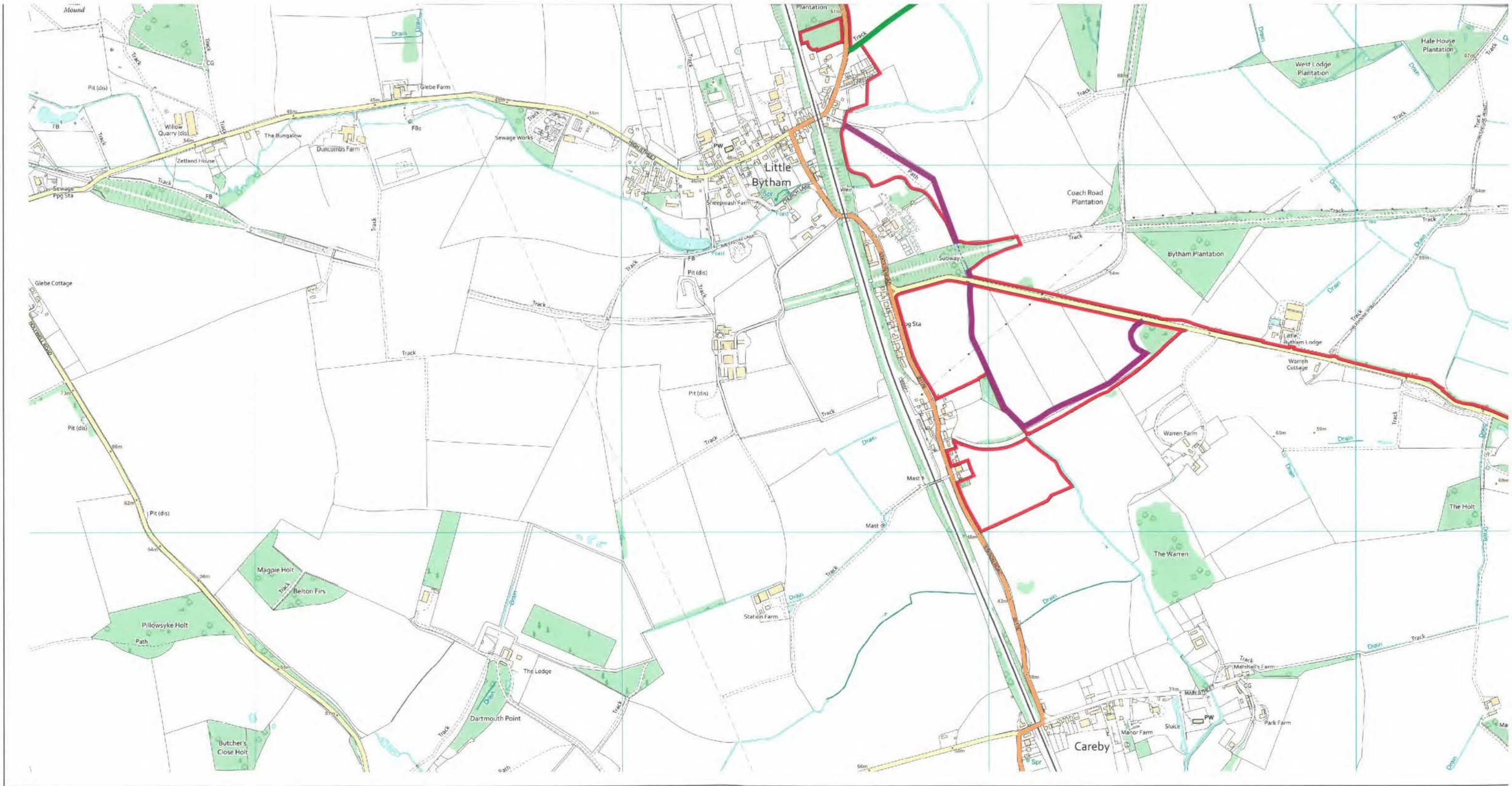
Track

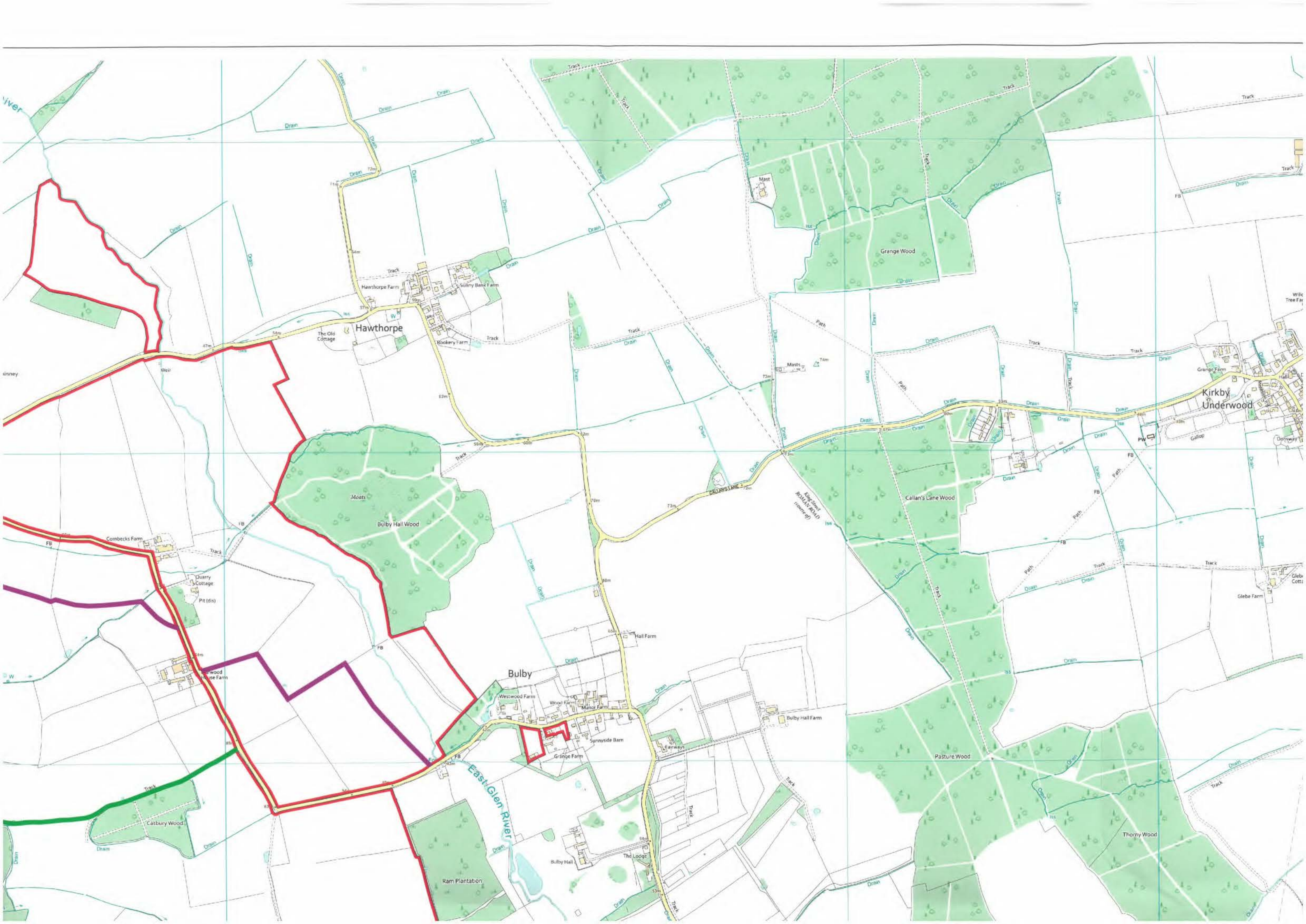
Track

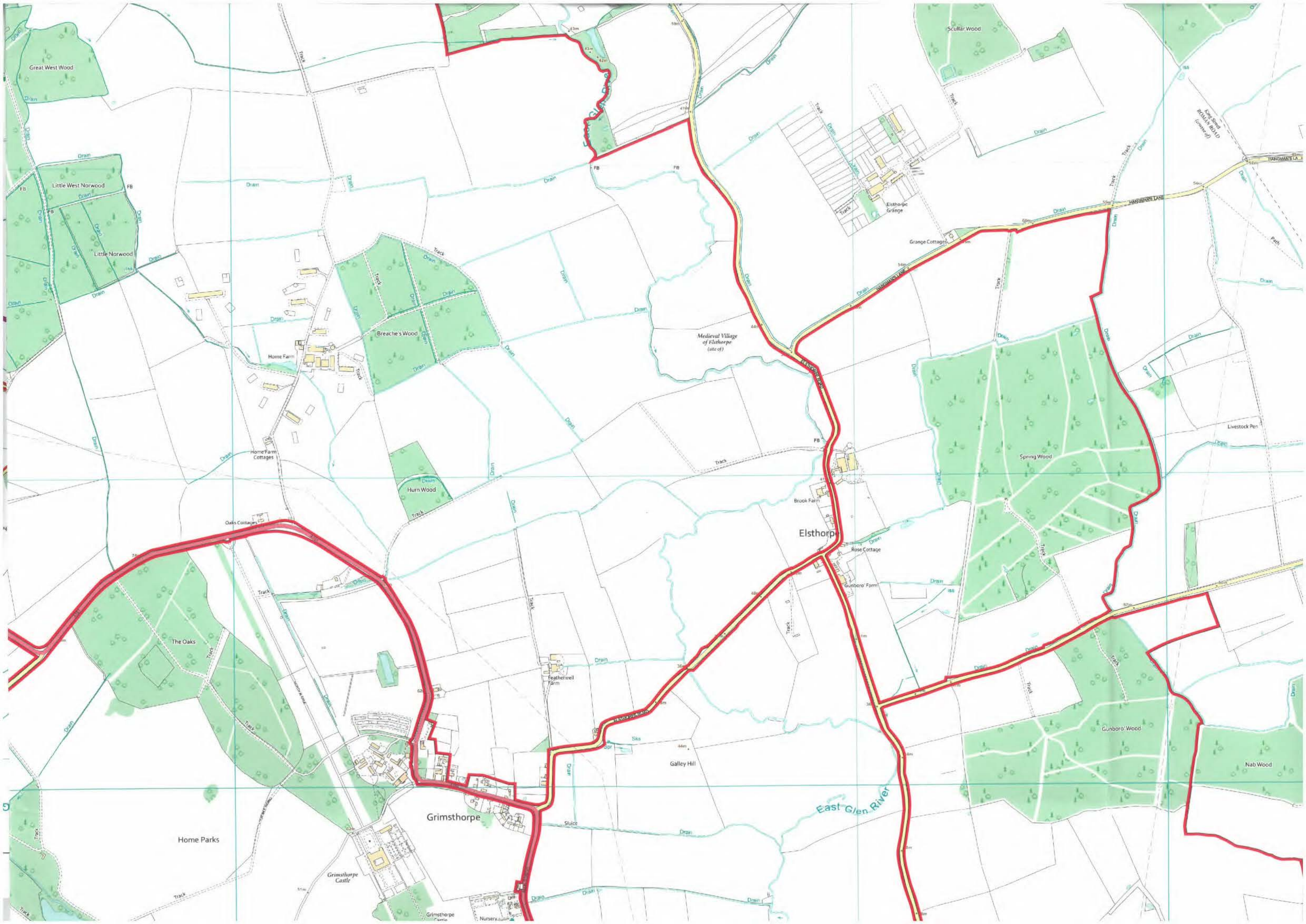
Track











Great West Wood

Little West Norwood

Little Norwood

Breache's Wood

Hurn Wood

The Oaks

Home Parks

Grimsthorpe Castle

Grimsthorpe

Featherwell Farm

Galley Hill

Elsthorpe

Brook Farm

Gunboro' Farm

Gunboro' Wood

Nab Wood

Spring Wood

Grange Cottages

Elsthorpe Grange

Scullar Wood

East Glen River

Medieval Village of Elsthorpe (site of)

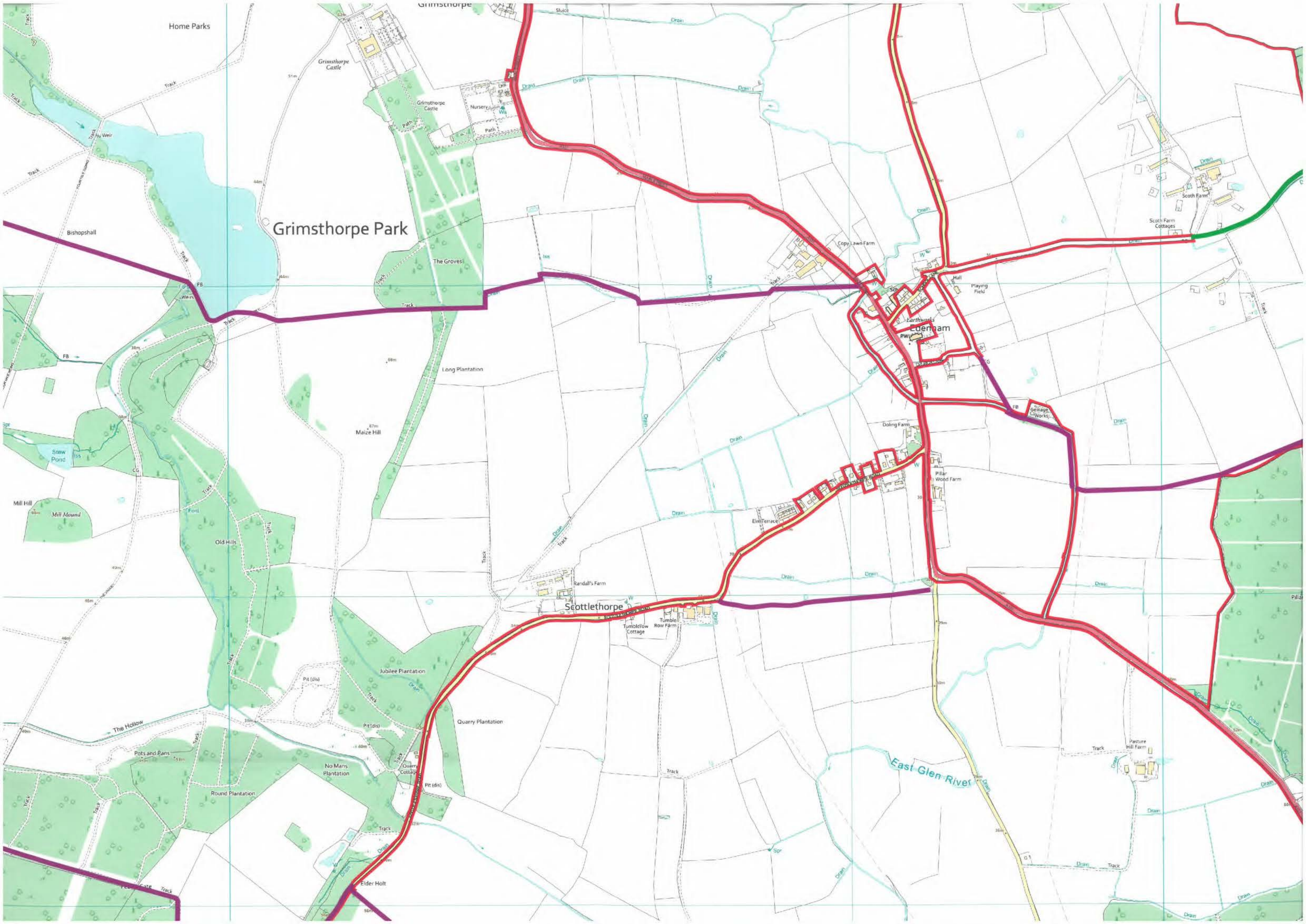
King Street (former)

HAROMAN'S LA

HAROMAN'S LA

Livestock Pen

S



Home Parks

Grimsthorpe Park

Bishopshall

Grimsthorpe Castle

Grimsthorpe Castle

The Groves

Long Plantation

Maize Hill

Mill Hill

Mill Mound

Old Hills

Scotthorpe

East Glen River

East Glen River

Pots and Pans

Round Plantation

No Mans Plantation

Jubilee Plantation

Quarry Plantation

Eider Holt

Copy Lawn Farm

Scotth Farm Cottages

Ewerham

Ewerham

Doing Farm

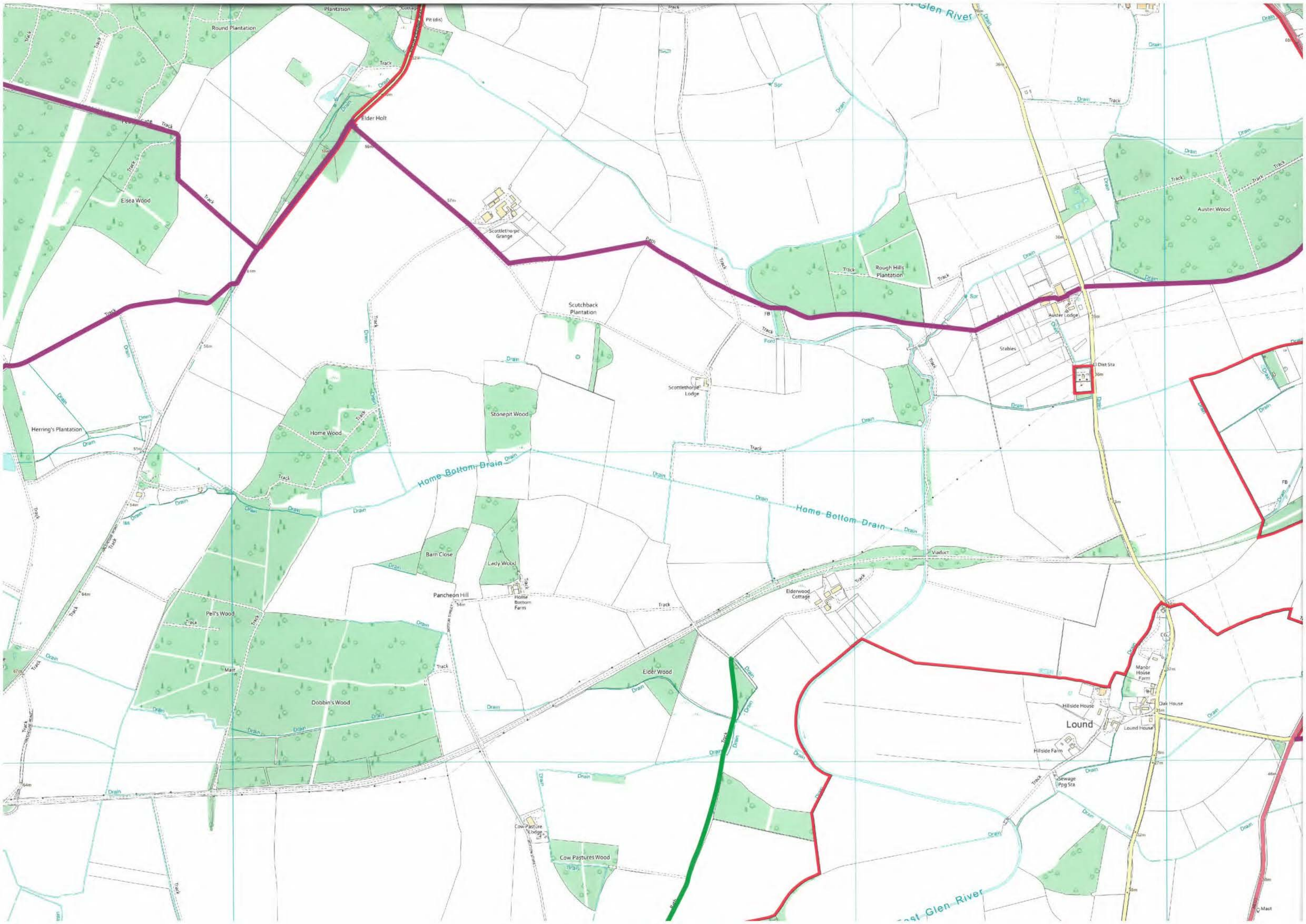
Pillar Wood Farm

Randall's Farm

Tumble Cottage

Row Farm

Pasture Hill Farm



Round Plantation

Eisea Wood

Elder Holt

Scotleshope Grange

Scutchback Plantation

Rough Hills Plantation

Auster Wood

Herring's Plantation

Home Wood

Stonepit Wood

Home Bottom Drain

Home Bottom Drain

Barn Close

Lady Wood

Pancheon Hill

Home Bottom Farm

Elderwood Cottage

Pell's Wood

Dobbin's Wood

Elder Wood

Cow Pastures Wood

Lound

Manor House Farm

Hilside House

Oak House

Hilside Farm

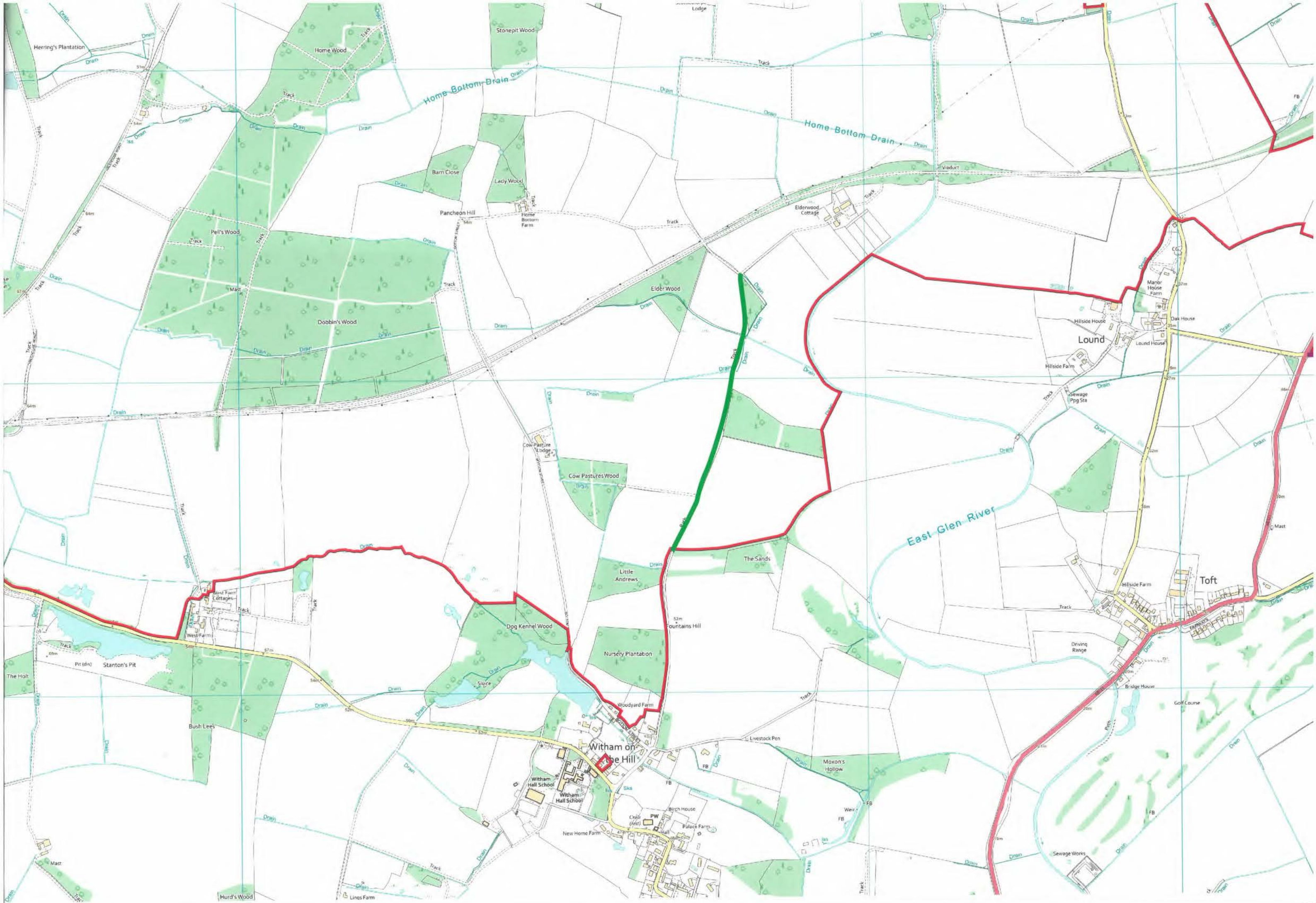
Lound House

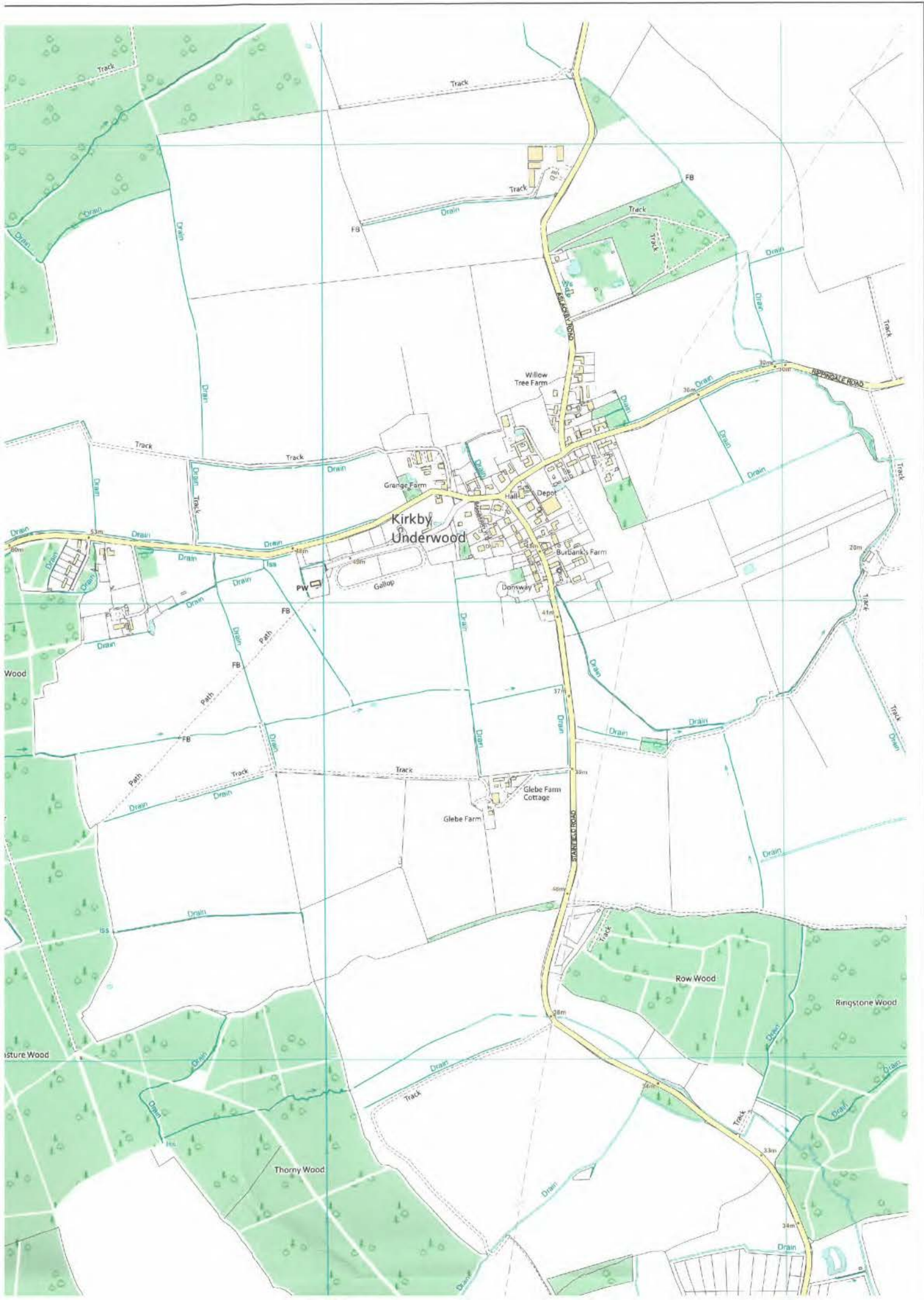
Sewage Ppg Sta

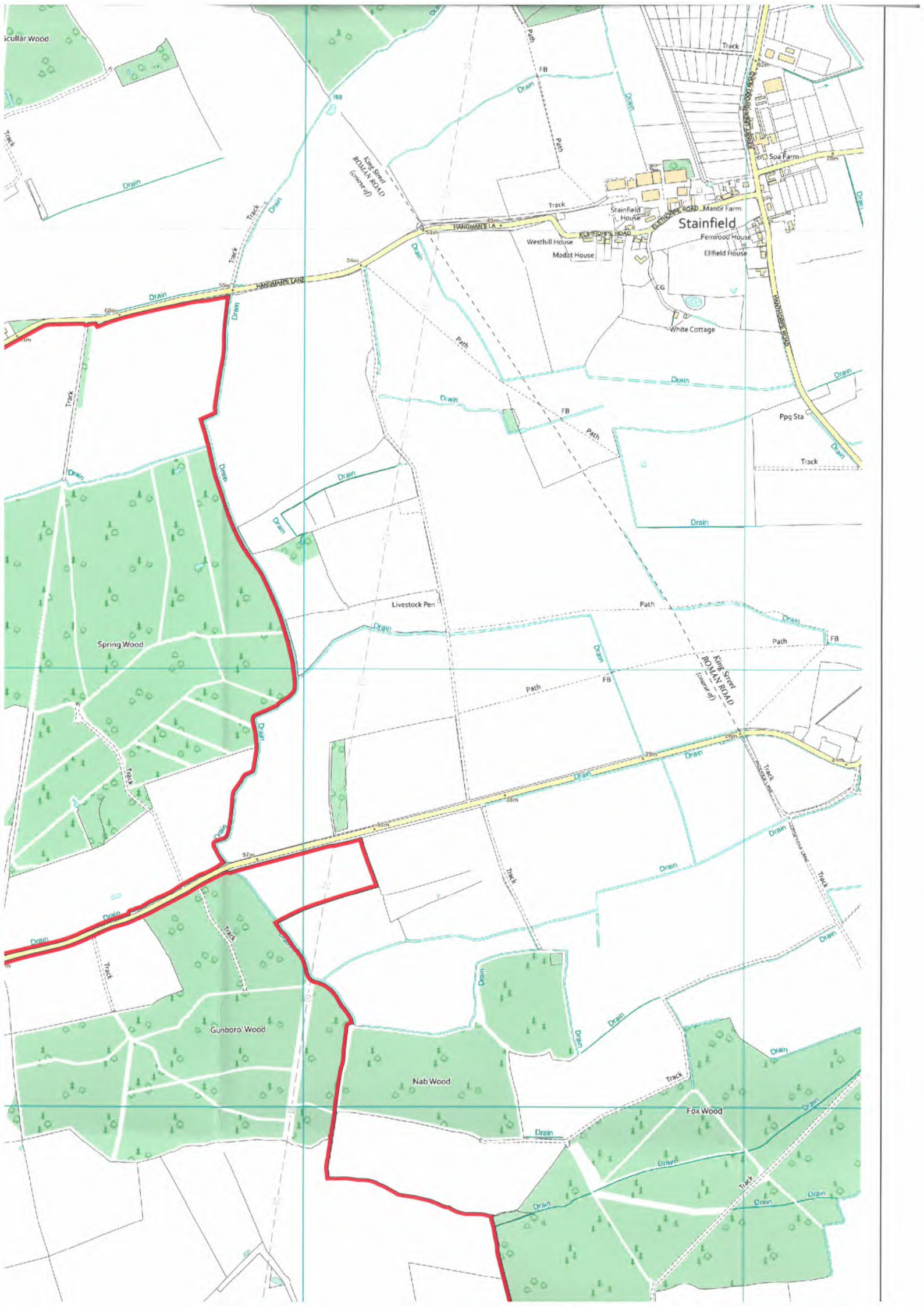
Cow Pasture Lodge

East Glen River

West Glen River







Stainfield

Spring Wood

Gunbora Wood

Nab Wood

Fox Wood

King Street
ROYAN ROAD
(corner of)

HANGMANS LANE

ROSEBURY ROAD

King Street
ROYAN ROAD
(corner of)

Stainfield House

Westhill House

Madat House

Manor Farm

Soa Farm

Fenwood House

Elfield House

White Cottage

Pog Sta

Livestock Pen

scullar Wood



