

**ROAD TRAFFIC REGULATION ACT 1984**  
**LINCOLNSHIRE COUNTY COUNCIL**  
**(BOURNE – A151 SPALDING ROAD)**  
**(30MPH SPEED LIMIT) ORDER 20**

The LINCOLNSHIRE COUNTY COUNCIL in exercise of their powers under Sections 84 (1) and (2) of the Road Traffic Regulation Act 1984, (hereinafter referred to as "the Act") and of all other enabling powers, after consultation with the Chief Officer of Police in accordance with Part III of Schedule 9 to the Act hereby make the following Order:-

1. This Order may be cited as the Lincolnshire County Council (Bourne – A151 Spalding Road) (30mph Speed Limit) Order 20 and shall come into operation on 20.
2. No person shall drive any motor vehicle at a speed exceeding 30mph on the length of road specified in the Schedule to this Order.
3. No speed limit imposed by this Order applies to vehicles falling within regulation 3 (4) of the Road Traffic Exemptions (Special Forces) (Variation and Amendment) Regulations 2011 when used in accordance with regulation 3 (5) of those regulations.

THE COMMON SEAL of the LINCOLNSHIRE )  
COUNTY COUNCIL was hereunto affixed )  
in the presence of:- )

Authorised Officer

## **SCHEDULE**

### **A151 Spalding Road**

15m Northwest of its junction with Manning Road for a distance of 470m

### **Pinfold Road**

From its junction with A151 Spalding Road for its entirety

### **Meadow Drove**

From its junction with A151 Spalding Road for a distance of 45m

DRAFT

DATED

ROAD TRAFFIC REGULATION ACT 1984  
LINCOLNSHIRE COUNTY COUNCIL  
(BOURNE – A151 SPALDING ROAD)  
(30MPH SPEED LIMIT) ORDER 20

Lincolnshire County Council

County Offices

Lincoln

**LINCOLNSHIRE COUNTY COUNCIL  
(BOURNE – A151 SPALDING ROAD)  
(30MPH SPEED LIMIT) ORDER 20**

**STATEMENT OF REASONS**

- When comparing the conditions to the current speed limit policy, a 30mph speed limit is recommended.
- Therefore, in accordance with the County Council's Policy, it is proposed to introduce a 30mph speed limit along the A151 Spalding Road from 15m Northwest of its junction with Manning Road for a distance of 470m
- The Chief Constable, Bourne Town Council and South Kesteven District Council have been consulted, along with other local groups/companies.

# **PUBLIC NOTICE**

## **LINCOLNSHIRE COUNTY COUNCIL (BOURNE – A151 SPALDING ROAD) (30MPH SPEED LIMIT) ORDER 20**

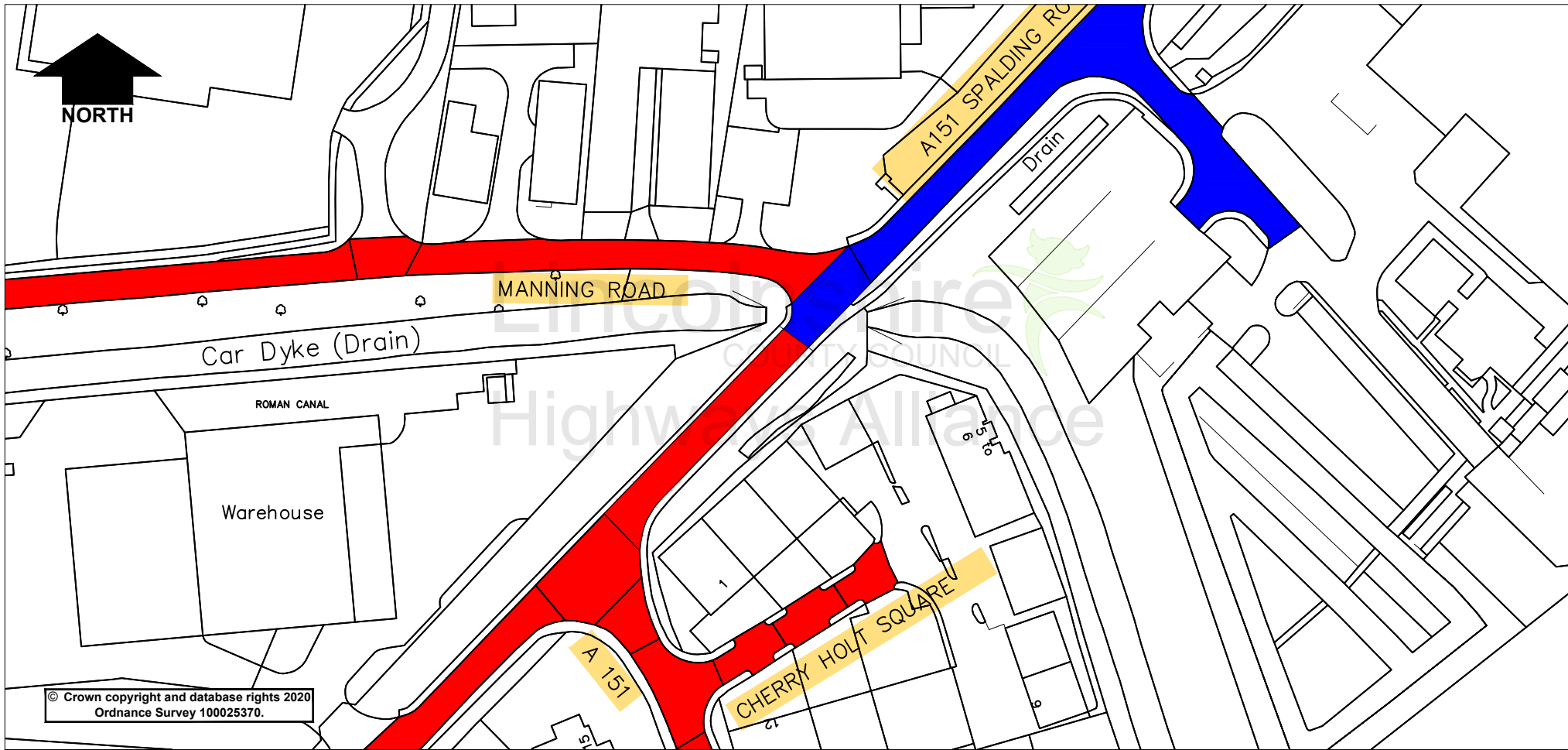
NOTICE IS HEREBY GIVEN that the Lincolnshire County Council propose to make an Order under their powers contained in the Road Traffic Regulation Act 1984, the effect of which will be to restrict the speed of vehicles to 30mph along the A151 Spalding Road from 15m Northwest of its junction with Manning Road for a distance of 470m.

A copy of the plan showing the lengths of road concerned along with a Statement of Reasons for proposing to make the Order may be inspected on our website: [www.lincolnshire.gov.uk/trafficorders](http://www.lincolnshire.gov.uk/trafficorders)

If you are unable to view our website the documents can be supplied to you by contacting us using the contact details below or calling our Customer Service Centre on 01522 782070 during office hours.

You may also be able to view these documents at the offices of South Kesteven District Council, during normal office hours.

Objections or representations to the proposals, together with the grounds on which they are made, must be made in writing to Chief Executive - Lincolnshire County Council, Lancaster House, 36 Orchard Street, Lincoln, LN1 1XX or Email: TRO@lincolnshire.gov.uk (For the attention of: Miss K Fraser, Traffic Orders Section) by **Monday 3<sup>rd</sup> March 2025**



© Crown copyright and database rights 2020  
Ordnance Survey 100025370.

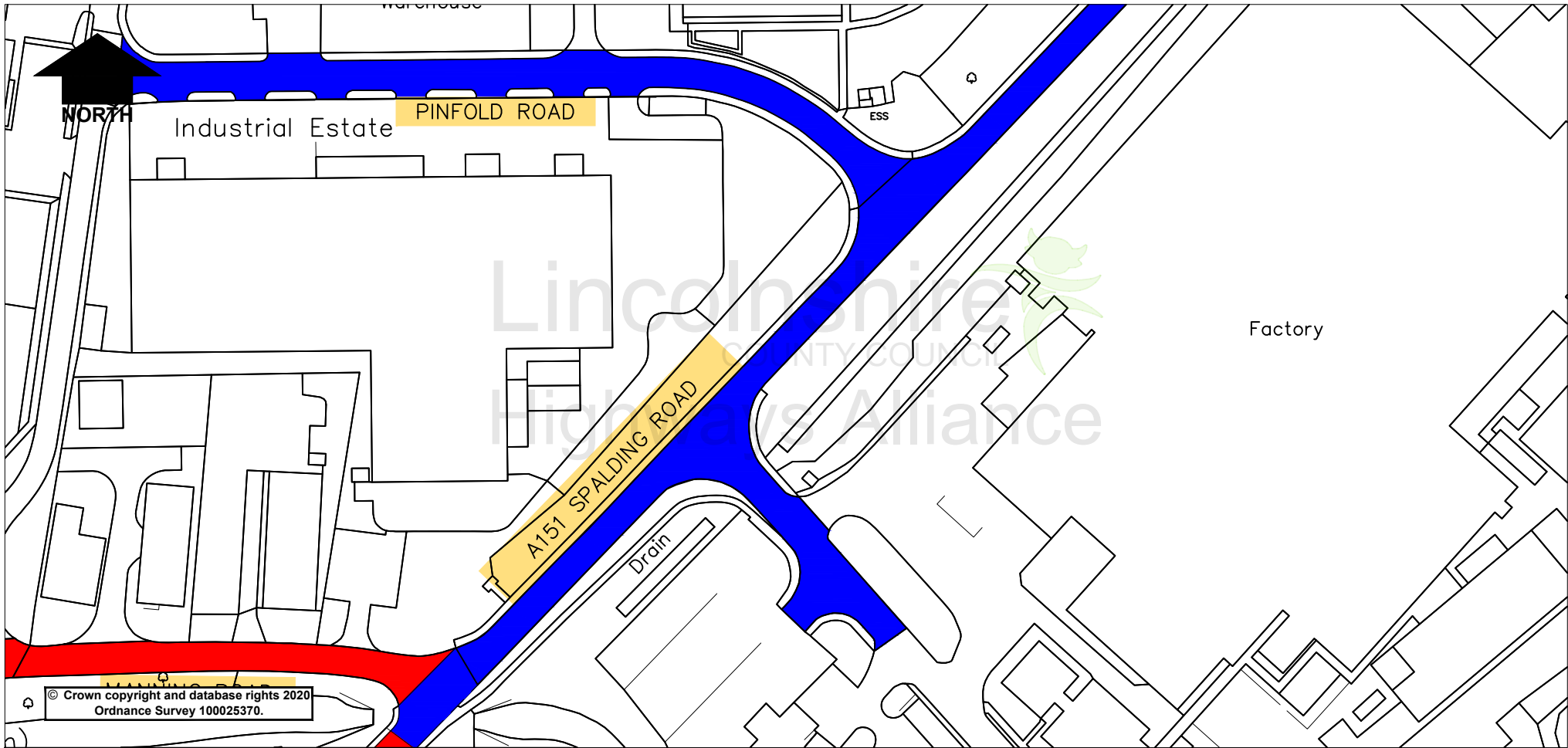
**Key:**

<span style="color: blue;">■</span>	Proposed 30mph Speed Limit Extension
<span style="color: red;">■</span>	Existing 30mph Speed Limit
<span style="color: green;">■</span>	Existing National Speed Limit

**Lincolnshire**  
COUNTY COUNCIL  
**Highways Alliance**  
Lancaster House, 36 Orchard Street, Lincoln, LN1 1YZ

Project	Spalding Road, Bourne				Project	Drawn	Ch'kd	Auth	Date
Status	Project No.	2092				Drawn	KF	Date	11/12/2024
Drawing Title	Proposed 30mph Speed Limit Extension				Auth		Traced		
Drawing No.	H/KF/2092/001				Rev.	0	Scale	NTS @A4	

Dec 11/2024 - 12:56pm X:\comment\Traffic Regulation - Orders\Schemes Master Folder\DO NOT CHANGE 23-24\2000-3000 Speed Limits\2092 - Spalding Road, Bourne\CAD.dwg



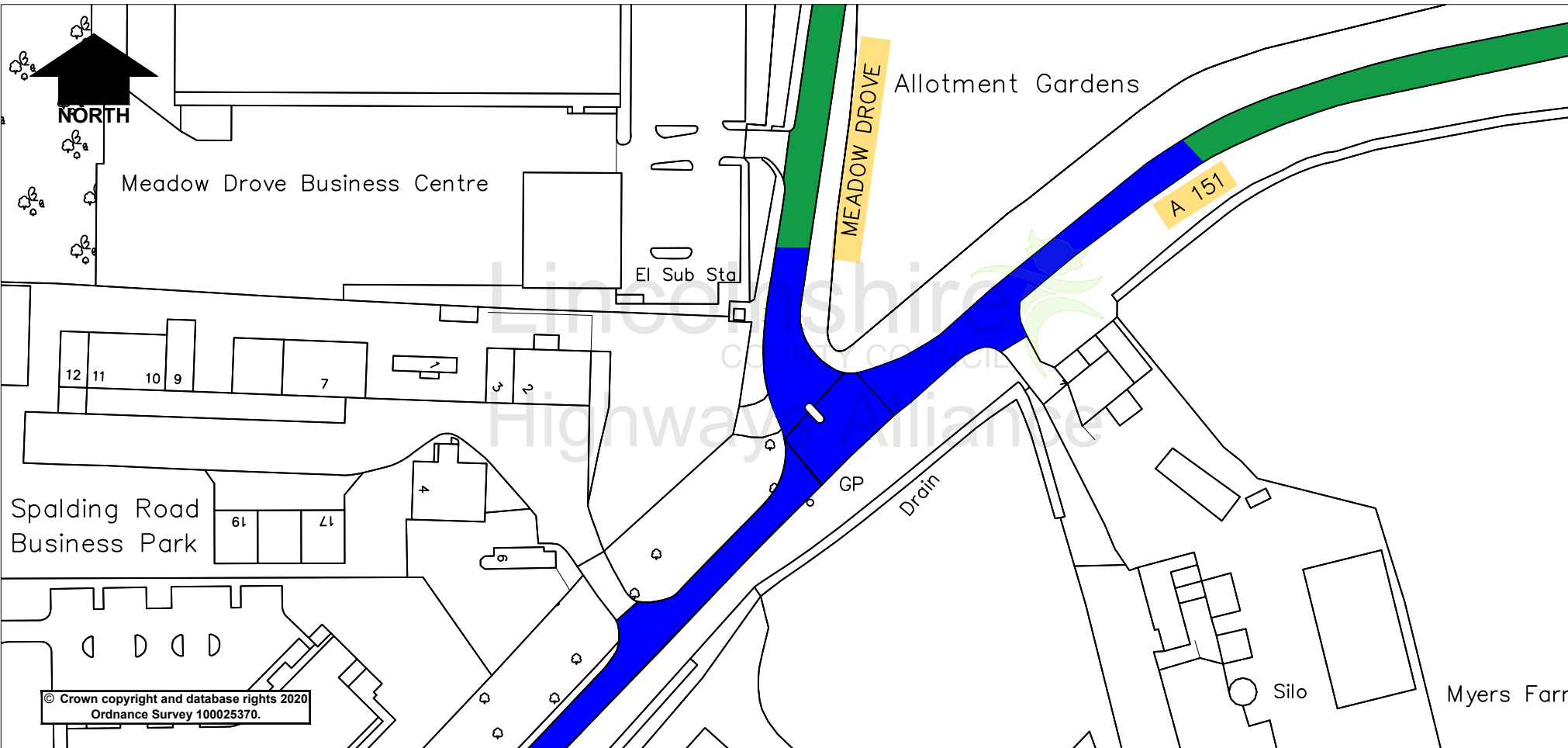
**Key:**

- Proposed 30mph Speed Limit Extension
- Existing 30mph Speed Limit
- Existing National Speed Limit

**Lincolnshire**  
 COUNTY COUNCIL  
**Highways Alliance**  
 Lancaster House, 36 Orchard Street, Lincoln, LN1 1YZ

Rev.	Description	Drawn	Ch'kd	Auth	Date
	Project	Drawn	KF	Date	11/12/2024
	Status	Project No.		Ch'kd	Date
	Project	2092		Auth	Traced
	Drawing Title	Proposed 30mph Speed Limit Extension			
	Drawing No.	H/KF/2092/002		Rev.	0
				Scale	NTS @A4

Dec 11/2024 - 12:56pm X:\comment\Traffic Regulation - Orders\Schemes Master Folder\DO NOT CHANGE 23-24\2000-3000 Speed Limits\2092 - Spalding Road, Bourne\CAD.dwg



**Key:**

- Proposed 30mph Speed Limit Extension
- Existing 30mph Speed Limit
- Existing National Speed Limit

Rev.	Description	Drawn	Ch'kd	Auth	Date

**Lincolnshire**  
COUNTY COUNCIL

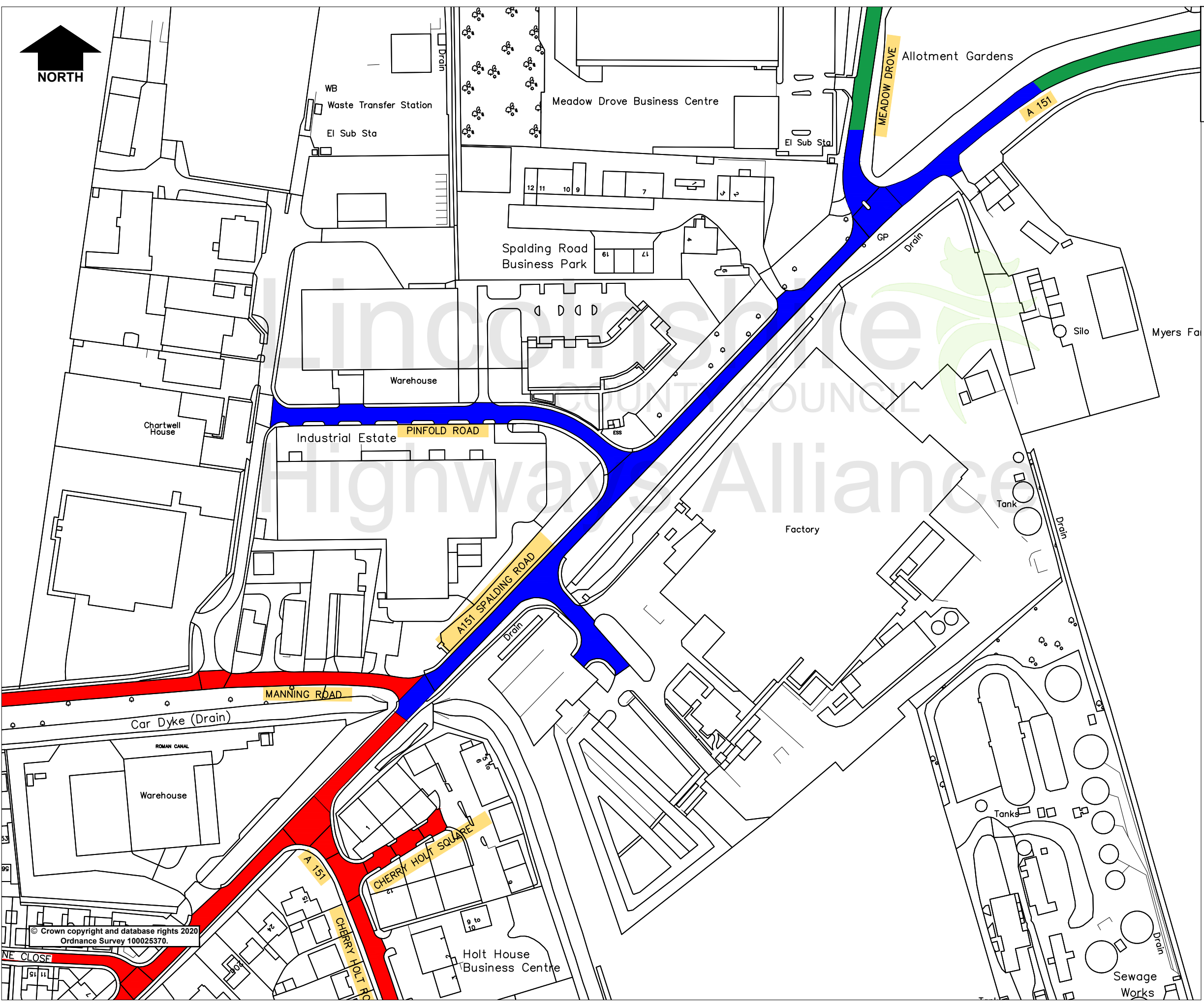
**Highways Alliance**

Lancaster House, 36 Orchard Street, Lincoln, LN1 1YZ

Project	Spalding Road, Bourne				Project	Drawn	KF	Date	11/12/2024
Status	Project No.	2092				Ch'kd		Date	
Drawing Title	Proposed 30mph Speed Limit Extension				Auth		Traced		
Drawing No.	H/KF/2092/003				Rev.	0	Scale	NTS @A4	

Dec 11/2024 - 12:56pm X:\comment\Traffic Regulation - Orders\Schemes Master Folder\DO NOT CHANGE 23-24\2000-3000 Speed Limits\2092 - Spalding Road, Bourne\CAD.dwg





**Key:**

- Proposed 30mph Speed Limit Extension
- Existing 30mph Speed Limit
- Existing National Speed Limit

Rev.	Description	Drawn	Ch'kd	Auth	Date
Project					
<b>Spalding Road, Bourne</b>					
Status					
Project No. 2092					
Drawing Title					
<b>Proposed 30mph Speed Limit Extension</b>					
Scale					
NTS @A3		Drawn	KF	Date	11/12/2024
		Ch'kd		Date	
		Auth		Traced	
Drawing No.					
H/KF/2092/004					Rev. 0

**Lincolnshire**  
COUNTY COUNCIL

**Highways Alliance**

Lancaster House, 36 Orchard Street,  
Lincoln, LN1 1XX

© Crown copyright and database rights 2020  
Ordnance Survey 100025370.

Dec 11, 2024 - 12:58pm X:\common\Traffic Regulation Orders\Schemes Master Folder\DO NOT CHANGE\23-24\2000-3000 Speed Limits\2092 - Spalding Road, Bourne\CAD.dwg