

ROAD TRAFFIC REGULATIONS ACT 1984
LINCOLNSHIRE COUNTY COUNCIL
(A16 - SPALDING TO EYE)
(ONE WAY TRAFFIC) ORDER 20

The Lincolnshire County Council in exercise of their powers under Section 1(1), 2(1) and (2) of the Road Traffic Regulation Act 1984 ("the Act") and of all other enabling powers and after consultation with the Chief Officer of Police in accordance with Part III of Schedule 9 to the Act hereby make the following Order:-

1. This Order shall come into operation on _____ and may be cited as the Lincolnshire County Council (A16 - Spalding to Eye) (One Way Traffic) Order 20
2. No person shall, except upon the direction or with the permission of a Police Constable in uniform or of a traffic warden cause or permit any vehicle to proceed in the length of road specified in column 1 of the Schedule to this Order in a direction other than that specified in Column 2 of that Schedule.

THE COMMON SEAL of the LINCOLNSHIRE)
COUNTY COUNCIL was hereunto affixed)
in the presence of:-)

Authorised Officer

SCHEDULE

Column 1

A16 – Coordinates; 526099, 318883

Lay-by 580m north west of the A16/Mill Drove

North junction

A16 – Coordinates; 526725, 315487

Lay-by 570 metres north of the A16/Queens

Bank overbridge

A16 – Coordinates; 526527, 313921

Lay-by 900 metres south of the A16/Queens

Bank overbridge

A16 – Coordinates; 525992, 310901

Lay-by 570 metres south west of the

A16/B1166 Hulls Drove junction

A16 – Coordinates; 525664, 310630

Lay-by 1040 metres south west of the

A16/B1166 James Road junction

Column 2

South east to North west

North to South

South to North

North east to South west

South west to North east

DATED -

LINCOLNSHIRE COUNTY COUNCIL
(A16 – SPALDING TO EYE)
(ONE-WAY TRAFFIC) ORDER 20

Lincolnshire County Council
County Offices
Lincoln

**LINCOLNSHIRE COUNTY COUNCIL
(A16 - SPALDING TO EYE)
(ONE-WAY TRAFFIC) ORDER 20**

STATEMENT OF REASONS

- As part of a highway's improvements/maintenance scheme, the A16 will be resurfaced in the new year. As part of the improvements works, the existing laybys on this stretch will be updated and require no entry signs on their exit points.
- To ensure the 'no entry signs' are enforceable a Traffic Regulation Order is required. We are therefore proposing to formalise the laybys which will be supported by a legal order.
- Therefore, it is proposed to introduce one-way traffic orders as set out on the plans.
- The Chief Constable, Cowbit Parish Council/Crowland Parish Council and South Holland District Council have been consulted, along with other local groups/companies.

PUBLIC NOTICE

LINCOLNSHIRE COUNTY COUNCIL (A16 – SPALDING TO EYE) (ONE-WAY TRAFFIC) AMENDMENT ORDER 20

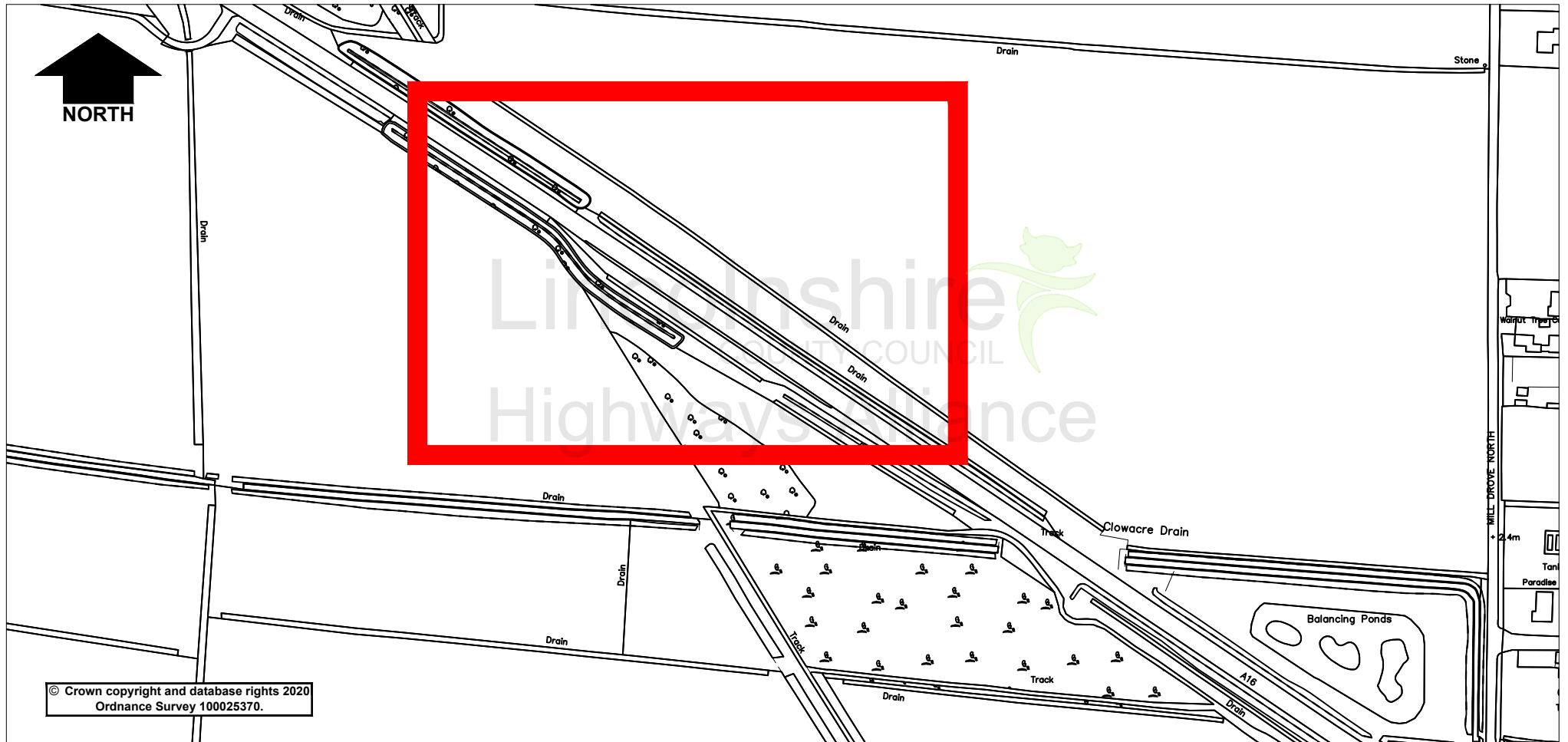
NOTICE IS HEREBY GIVEN that the Lincolnshire County Council propose to make an Order under their powers contained in the Road Traffic Regulation Act 1984, the effect of which will be to ensure traffic only travels in one direction on the laybys on the A16 between Spalding and Eye.

A copy of the plan showing the lengths of road concerned along with a Statement of Reasons for proposing to make the Order may be inspected on our website: www.lincolnshire.gov.uk/trafficorders

If you are unable to view our website the documents can be supplied to you by contacting us using the contact details below or calling our Customer Service Centre on 01522 782070 during office hours.

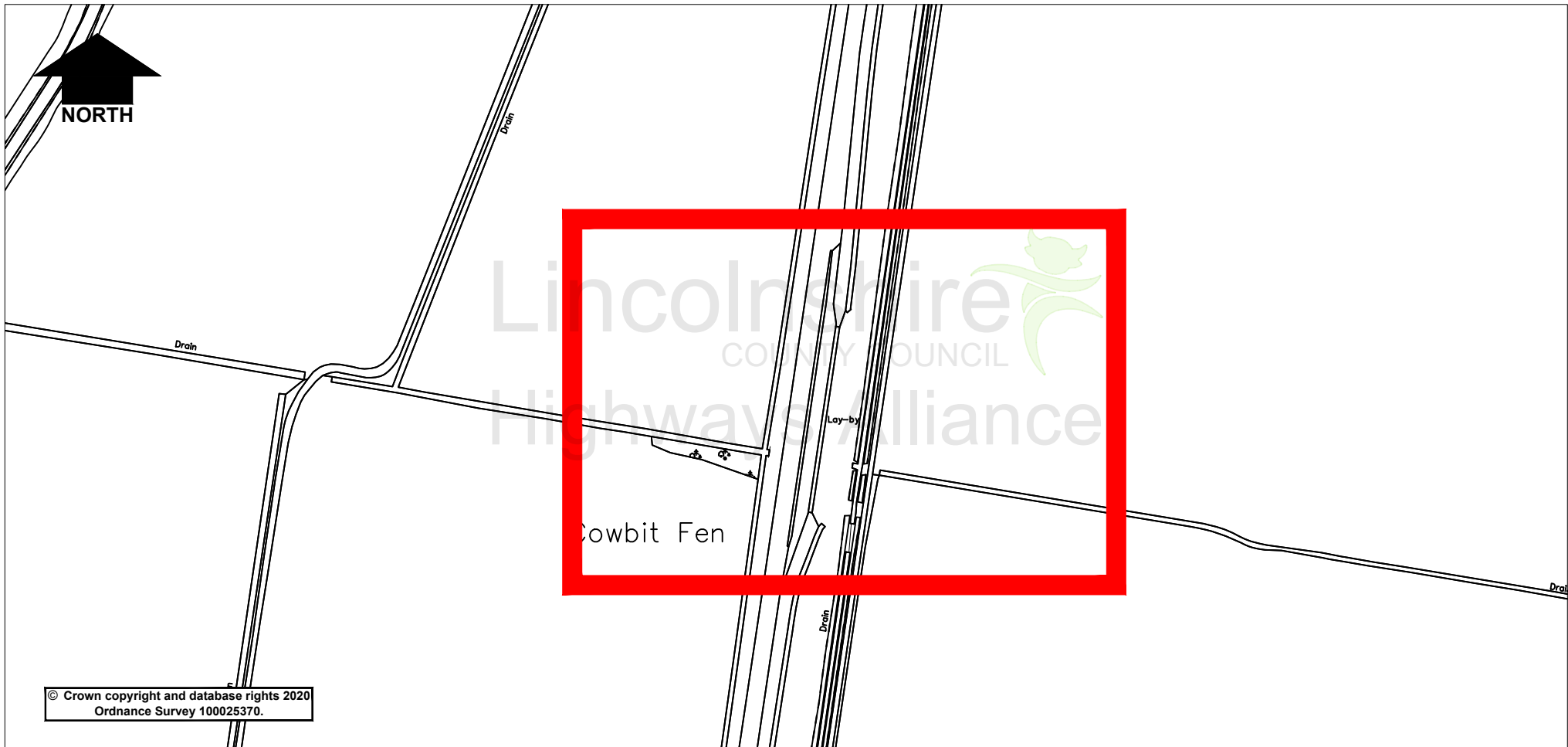
You may also be able to view these documents at the offices of South Holland District Council, during normal office hours.

Objections or representations to the proposals, together with the grounds on which they are made, must be made in writing to Chief Executive - Lincolnshire County Council, Lancaster House, 36 Orchard Street, Lincoln, LN1 1XX or Email: TRO@lincolnshire.gov.uk (For the attention of: K Fraser, Traffic Orders Section) by **Monday 14th April 2025**



© Crown copyright and database rights 2020
Ordnance Survey 100025370.

| Rev. | | Description | Drawn | Ch'kd | Auth | Date |
|---------------|--|-----------------------------|-------|--------|------|-----------------|
| Project | | A16 Cowbit to Crowland | | KF | | Date 11/12/2024 |
| Status | | Project No. 4010 | | Ch'kd | | Date |
| Drawing Title | | Formalising Existing Laybys | | Auth | | Traced |
| Drawing No. | | H/KF/4010/001 | | Rev. 0 | | Scale NTS @A4 |



© Crown copyright and database rights 2020
Ordnance Survey 100025370.

| Rev. | | Description | Drawn | Ch'kd | Auth | Date |
|---------------|-----------------------------|------------------------|-------|-------|--------|------------|
| Project | | A16 Cowbit to Crowland | Drawn | KF | Date | 11/12/2024 |
| Status | Project No. | 4010 | Ch'kd | | Date | |
| Drawing Title | Formalising Existing Laybys | | Auth | | Traced | |
| Drawing No. | H/KF/4010/002 | | Rev. | 0 | Scale | NTS @A4 |



2.1m

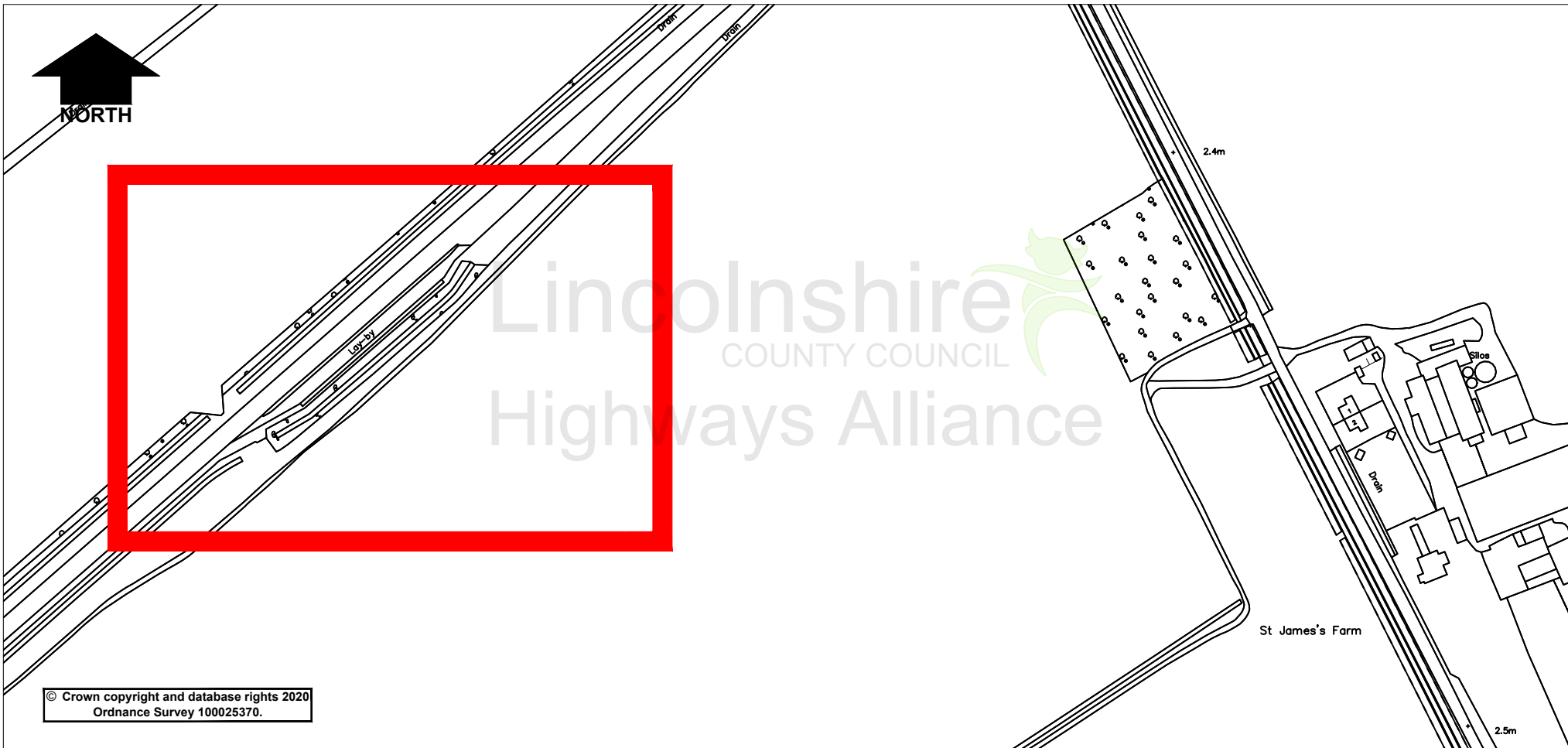
2.2m

Sluice



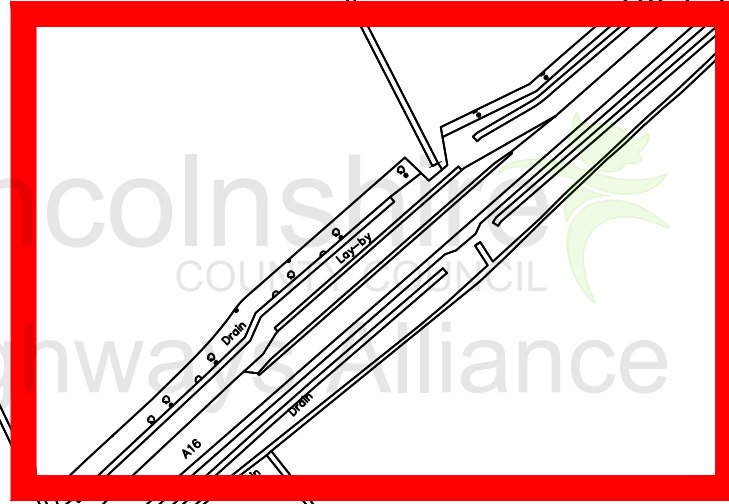
© Crown copyright and database rights 2020
Ordnance Survey 100025370.

| Rev. | | Description | Drawn | Ch'kd | Auth | Date |
|---------------|-----------------------------|------------------------|-------|-------|------|------------------|
| Project | | A16 Cowbit to Crowland | Drawn | KF | Date | 11/12/2024 |
| Status | Project No. | 4010 | Ch'kd | | Date | |
| Drawing Title | Formalising Existing Laybys | | | Auth | | Traced |
| Drawing No. | H/KF/4010/003 | | | Rev. | 0 | Scale NTS @A4 |



© Crown copyright and database rights 2020
Ordnance Survey 100025370.

| Rev. | | Description | Drawn | Ch'kd | Auth | Date |
|---------------|-------------|-----------------------------|-------|-------|--------|------------|
| Project | | A16 Cowbit to Crowland | Drawn | KF | Date | 11/12/2024 |
| Status | Project No. | 4010 | Ch'kd | | Date | |
| Drawing Title | | Formalising Existing Laybys | Auth | | Traced | |
| Drawing No. | | H/KF/4010/004 | Rev. | 0 | Scale | NTS @A4 |



© Crown copyright and database rights 2020
Ordnance Survey 100025370.

| Rev. | | Description | Drawn | Ch'kd | Auth | Date |
|---------------|-------------|------------------------|-------|-------|------------|------|
| Project | | A16 Cowbit to Crowland | KF | | 11/12/2024 | |
| Status | Project No. | 4010 | Ch'kd | | Date | |
| Drawing Title | | | Auth | | Traced | |
| Drawing No. | | | Rev. | | Scale | |
| H/KF/4010/005 | | | 0 | | NTS @A4 | |