

**WILDLIFE AND COUNTRYSIDE ACT 1981**  
**LINCOLNSHIRE COUNTY COUNCIL**  
**ADDITION OF PUBLIC FOOTPATH NUMBER 1182 AND 1183**  
**CHAPEL ST LEONARDS**  
**DEFINITIVE MAP MODIFICATION ORDER 2021**

This Order is made by Lincolnshire County Council ("the Authority") under Section 53(2)(b) of the Wildlife and Countryside Act 1981 ("the Act") because it appears to the Authority that the Definitive Map and Statement for the area of Lindsey County Council (Rural District of Spilsby) require modification in consequence of the occurrence of an event specified in Section 53(3)(c)(i) of the Act namely the discovery by the Authority of evidence which (when considered with all other relevant evidence available to them) shows that a right of way which is not shown in the map and statement subsists or is reasonably alleged to subsist over land in the area to which the map relates, being a right of way such that the land over which the right subsists is a public path

The Authority has consulted with every local authority whose area includes the land to which the Order relates

1. For the purposes of this Order the relevant date is 18 June 2021
2. The Lincolnshire County Council Definitive Map and Statement for the area of Lindsey County Council (Rural District of Spilsby) shall be modified as described in Part I and Part II of the Schedule and shown

on Drawing Number 2020/007/DMMO 404 which is attached to the Order

3. This Order shall take effect on the date it is confirmed and may be cited as the Lincolnshire County Council, Addition of Public Footpath Number 1182 and 1183 Chapel St Leonards, Definitive Map Modification Order 2021

## SCHEDULE

### PART I

#### Modification of Definitive Map

##### Description of Way to be added

##### In the parish of Chapel St Leonards

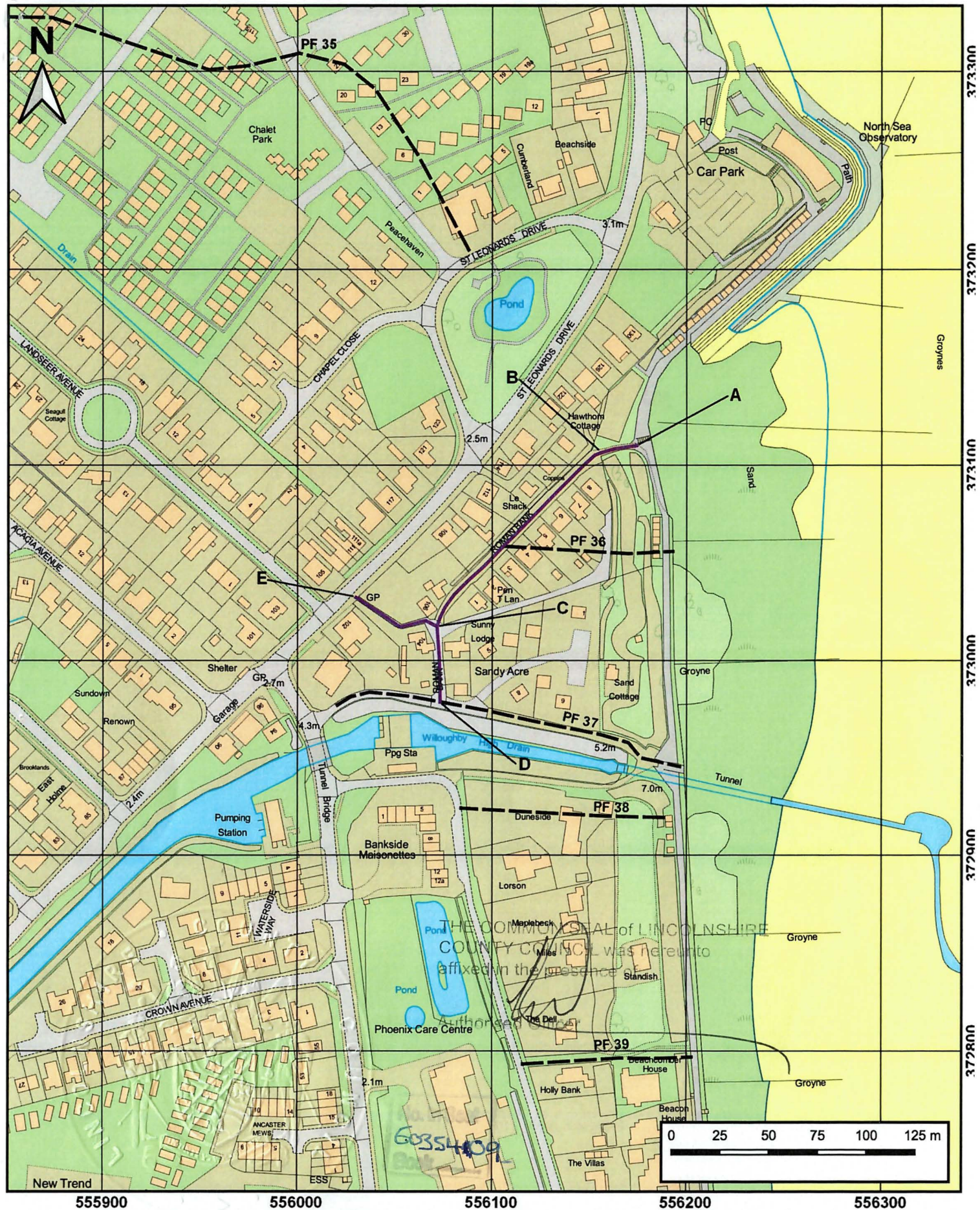
Public Footpath No.1182 running from St Leonards Drive at Ordnance Survey grid reference("OSGR") TF 5602 7303 in a generally south-easterly direction for approximately 47 metres to OSGR 5607 7301 on Roman Bank. The Public Footpath has a width of 1.0 metre and a total length of 47 metres as shown on the annexed plan 2020/007/DMMO 404 between points E-C.

And:

Public Footpath No.1183 running in a generally south westerly direction from the promenade at OSGR TF 5617 7311 over sand dunes then continuing over Roman Bank to meet with Public Footpath No 37 at OSGR TF 5607 7297.

The Public Footpath has the following widths as shown on the annexed plan 2020/007/DMMO 404 between points A-B-C-D:





**CHAPEL ST LEONARDS**  
**(Definitive Map Modification Order)**  
**Addition of footpath linking St Leonards Drive**  
**and Public Footpath 37 to the beach**

Reproduced from Ordnance Survey with the permission of the  
 Controller of HMSO (c) Crown Copyright. Licence number  
 100025370



Countryside Services, County Offices,  
 Newland, Lincoln, LN1 1YL

Drn. LP

Date 11.02.2020

**Legend**

- Addition of Public Footpath
- - - Unaffected Public Footpath

**Drawing No.: 2020/007/DMMO404/A4**

**Scale: 1:2,500**



At point A on the plan the Public Footpath has a width of 2 metres where it meets the promenade.

At point B on the plan where it meets Roman Bank the Public Footpath has a width of 1.3 metres.

Between points B-C-D on Roman Bank the Public Footpath has width of 3 metres.

At point D on the plan the Public Footpath has a width of 4 metres where it meets Public Footpath No 37.

The total length of the path is approximately 181 metres as shown on the annexed plan 2020/007/DMMO 404 between points A-B-C-D.

## PART II

### Modification of Definitive Statement

#### Variation of particulars of paths

#### The following details shall be added

#### In the parish of Chapel St Leonards

Public Footpath No 1182 running from St Leonards Drive at Ordnance Survey grid reference ("OSGR") TF 5602 7303 in a generally south-easterly direction for approximately 47 metres to OSGR 5607 7301 on Roman Bank. The Public Footpath has a width of 1.0 metre and a total length of 47 metres

And:

Public Footpath No.1183 running in a generally south westerly direction from the promenade at Ordnance Survey grid reference ("OSGR") TF 5617 7311

over sand dunes then continuing over Roman Bank to meet with Public Footpath No 37 at OSGR TF 5607 7297.

The Public Footpath has the following widths:

At OSGR TF 5617 7311 the Public Footpath where it meets the promenade has a width of 2 metres.

At OSGR 5615 7310 the Public Footpath where it meets Roman Bank it has a width of 1.3 metres.

Between OSGR F 5615 7310 and OSGR TF OSGR 5607 7301 the Public Footpath on Roman Bank has width of 3 metres


At OSGR TF 5607 7207 the Public Footpath where it meets Public Footpath No 37 has a width of 4 metres

The total length of the path is approximately 181 metres.



Given under the Common Seal of Lincolnshire County Council this 18<sup>th</sup> day  
of June Two thousand and twenty one

THE COMMON SEAL of )  
LINCOLNSHIRE COUNTY COUNCIL )  
was hereunto affixed in the )  
presence of :- )

Authorised Officer



*Em G38*



The foregoing order is hereby confirmed

**Claire Tregembo** 6 MAR 2025

An Inspector appointed by The Secretary of  
State for Environment, Food and  
Rural Affairs



DATED 18th June 2021

WILDLIFE AND COUNTRYSIDE ACT 1981

LINCOLNSHIRE COUNTY COUNCIL

ADDITION OF PUBLIC FOOTPATH NUMBER 1182 AND 1183

CHAPEL ST LEONARDS

DEFINITIVE MAP MODIFICATION ORDER 2021

LINCOLNSHIRE COUNTY COUNCIL

COUNTY OFFICES

LINCOLN