

**NOTICE OF CONFIRMATION OF PUBLIC PATH ORDER**  
**HIGHWAYS ACT 1980**  
**LINCOLNSHIRE COUNTY COUNCIL**  
**PART OF PUBLIC FOOTPATH NUMBER 77 WADDINGHAM**  
**PUBLIC PATH DIVERSION ORDER 2024**

On 20 February 2025 Lincolnshire County Council confirmed the above-named Order. The effect of the Order as confirmed is to divert the whole width of Public Footpath No.77 in the parish of Waddingham running from Clay Lane at OSGR SK 9875 9660 (A) in a generally westerly direction for approximately 59m to terminate at OSGR SK 9869 9660 (B). The total length of footpath diverted is approximately 59m as shown between points A-B on Order plan numbered 2024/011/PPO380/A4. TO AN ALTERNATIVE ROUTE in the parish of Waddingham to be 2 metres wide running from Clay Lane at OSGR SK 9875 9660 (A) in a generally west north westerly direction for approximately 17m to OSGR SK 9874 9661 (C) then continuing in a generally west south westerly direction for approximately 43m to terminate at OSGR SK 9869 9660 (B). The total length of footpath added is approximately 60m as shown between points A-C-B on Order plan numbered 2024/011/PPO380/A4.

A copy of the confirmed Order and Order plan have been placed and may be seen during office hours at Main Reception, Lincolnshire County Council, County Offices, Newland, Lincoln, LN1 1YL. Copies of the Order and plan may be requested free of charge from Sally Ironmonger, tel: 01522 552117/e-mail: [sally.ironmonger@lincolnshire.gov.uk](mailto:sally.ironmonger@lincolnshire.gov.uk) ref: SXI.PLA021.115.WADDINGHAM. A copy of the Order and plan may also be viewed online at <https://www.lincolnshire.gov.uk/council-business/public-notices/1>

In addition Order plan numbered 2024/011/PPO380/A4 is displayed with this Notice.

The Order came into force as from 20 March 2025 but if a person aggrieved by the Order desires to question its validity, or of any provision contained in it, on the ground that it is not within the powers of the Highways Act 1980, as amended, or on the ground that any requirement of the Act, as amended, or of any regulation made under the Act has not been complied with in relation to the Order he or she may, under paragraph 2 of Schedule 2 to the Act as applied by paragraph 5 of Schedule 6 to the Act, within six weeks from 1 May 2025 make an application to the High Court.

Dated 24 April 2025



ANDY GUTHERSON, EXECUTIVE DIRECTOR OF PLACE  
LINCOLNSHIRE COUNTY COUNCIL

PUBLIC PATH DIVERSION ORDER

HIGHWAYS ACT 1980

LINCOLNSHIRE COUNTY COUNCIL

PART OF PUBLIC FOOTPATH NUMBER 77 WADDINGHAM

PUBLIC PATH DIVERSION ORDER 2024

This Order is made by Lincolnshire County Council (“the Authority”) under Section 119 of the Highways Act 1980 (“the 1980 Act”) because it appears to the Authority that in the interests of the owners of the land crossed by the footpath described in paragraph 1 of this Order, and the general public, that it is expedient that the line of the path should be diverted. West Lindsey District Council has been consulted as to the making of the Order as required by Section 120(2) of the 1980 Act.

BY THIS ORDER:

1. The public right of way over the land situate at Waddingham and shown by a bold continuous line on the plan contained in this Order and described in Part 1 of the Schedule to this Order shall be stopped up after 28 days from the date of confirmation of this Order.
2. There shall at the end of 28 days from the date of confirmation of this Order be a public footpath over the land situate at Waddingham described in Part 2 of the Schedule and shown by a bold broken line on the plan contained in this Order.

## SCHEDULE

### PART 1

#### Description of site of existing path or way

##### In the Parish of Waddingham

The whole width of Public Footpath No.77 running from Clay Lane at OSGR SK 9875 9660 (A) in a generally westerly direction for approximately 59m to terminate at OSGR SK 9869 9660 (B). The total length of footpath diverted is approximately 59m as shown between points A-B on annexed plan numbered 2024/011/PPO380/A4.

### PART 2

#### Description of site of new path/ way

##### In the Parish of Waddingham

A 2m wide Public Footpath running from Clay Lane at OSGR SK 9875 9660 (A) in a generally west north westerly direction for approximately 17m to OSGR SK 9874 9661 (C) then continuing in a generally west south westerly direction for approximately 43m to terminate at OSGR SK 9869 9660 (B). The total length of footpath added is approximately 60m as shown between points A-C-B on annexed plan numbered 2024/011/PPO380/A4.

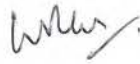
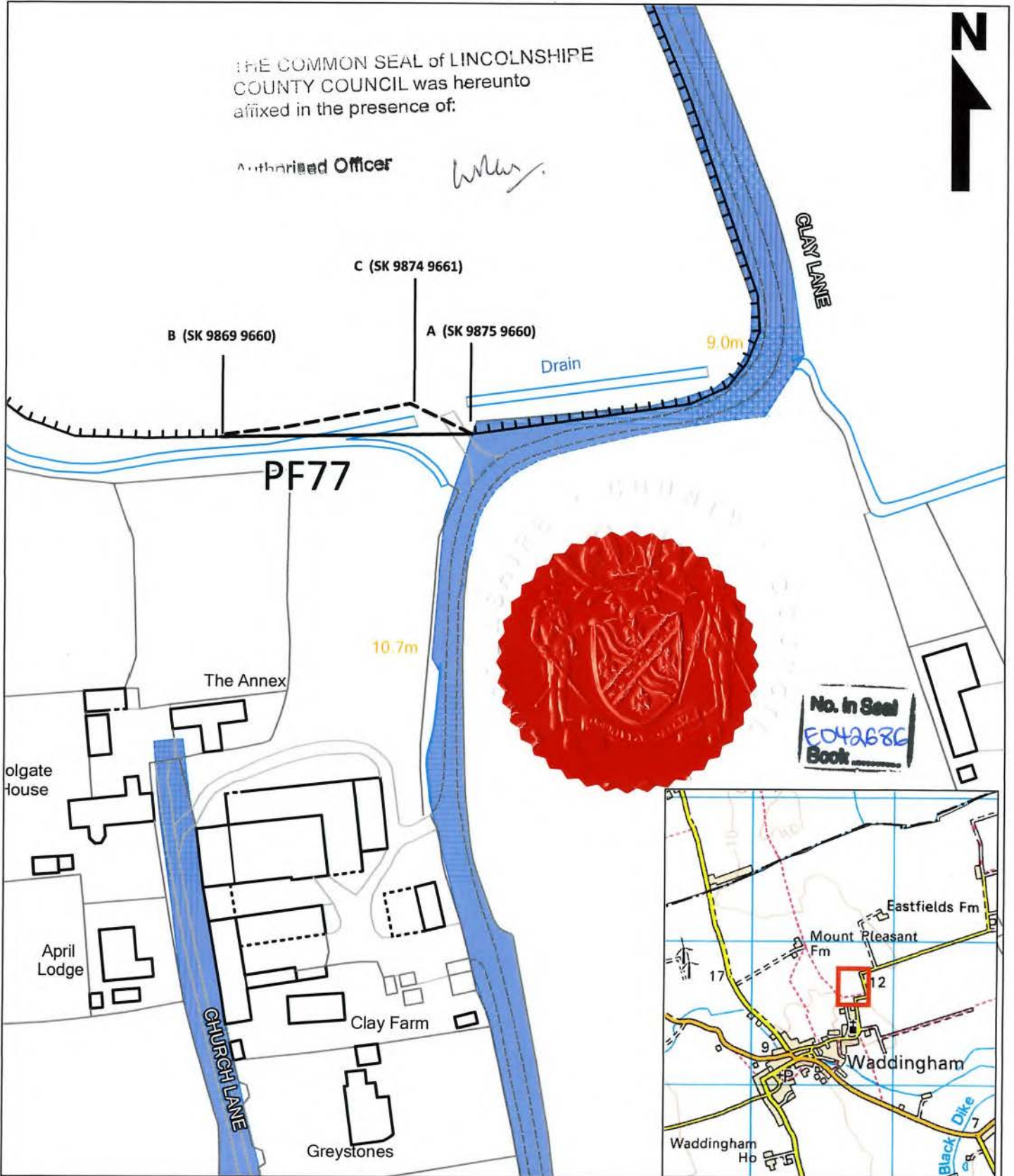
### PART 3

#### Limitations and Conditions

---




THE COMMON SEAL of LINCOLNSHIRE COUNTY COUNCIL was hereunto affixed in the presence of:

Authorised Officer

No. in Seal  
E042686  
Book



KEY:	
Diverted footpath (A-B, 59m)	
Alternative Footpath (A-C-B, 60m)	
Unaffected Footpath	

  
**Lincolnshire**  
 COUNTY COUNCIL  
*Working for a better future*

**HIGHWAYS ACT 1980 S119**  
**WADDINGHAM**  
  
**DIVERSION OF PART**  
**PUBLIC FOOTPATH 77**

Lincolnshire County Council  
 Countryside Services | County Offices  
 Newland | Lincoln | LN1 1YL

Reproduced from Ordnance Survey with the permission of the Controller of HMSO © Crown Copyright. Licence number AC0000850004

Scale: 1:1200 @ A4  
 Drawing No. 2024/011/PPO380/A4  
 Date: 27/07/23

GIVEN under the Common Seal of Lincolnshire County Council this 31<sup>st</sup> day  
of OCTOBER Two thousand and twenty four

THE COMMON SEAL of LINCOLNSHIRE)  
COUNTY COUNCIL was hereunto affixed)  
in the presence of: )

Authorised Officer

*W. Kelly*



No. in Seal  
E042686  
Book

DATED 31 OCTOBER 2024

PUBLIC PATH DIVERSION ORDER

HIGHWAYS ACT 1980

LINCOLNSHIRE COUNTY COUNCIL

PART OF PUBLIC FOOTPATH NUMBER 77 WADDINGHAM

PUBLIC PATH DIVERSION ORDER 2024

LINCOLNSHIRE COUNTY COUNCIL

CONFIRMED BY LINCOLNSHIRE  
COUNTY COUNCIL AS AN UNOPPOSED  
ORDER THIS 20<sup>TH</sup> DAY OF FEBRUARY 2025

SIGNED Willy for LCC  
AUTHORISED OFFICER

COUNTY OFFICES

NEWLAND

LINCOLN

LN1 1YS