

NOTICE OF CONFIRMATION OF PUBLIC PATH ORDER

HIGHWAYS ACT 1980

LINCOLNSHIRE COUNTY COUNCIL

PARTS OF PUBLIC FOOTPATH NUMBER 4 BOOTHBY PAGNELL


PUBLIC PATH DIVERSION ORDER 2025

On 19 May 2025 Lincolnshire County Council confirmed the above-named Order. The effect of the Order as confirmed is to divert the whole width of Boothby Pagnell Public Footpath 4 running from OSGR SK 9840 2950 (A) in a generally north westerly direction for approximately 372 metres to OSGR SK 9818 2979 (B) then continuing in a generally west north westerly direction for approximately 506 metres to terminate at an unaffected part of Public Footpath 4 at OSGR SK 9775 3004 (C). The total length of footpath diverted is approximately 878 metres as shown between Points A-B-C on Order Plan No. 2024/016/PPO385/A3(rev1). Also the whole width of Boothby Pagnell Public Footpath 4 running from OSGR SK 9766 3026 (F) in a generally north westerly direction for approximately 510 metres to terminate at the B1176 at OSGR SK 9737 3068 (G). The total length of footpath diverted is approximately 510 metres as shown between Points F-G on Order Plan No. 2024/016/PPO385/A3(rev1) TO AN ALTERNATIVE ROUTE in the parish of Boothby Pagnell to be a 2 metre wide public footpath running from OSGR SK 9840 2950 (A) in a generally north north westerly direction for approximately 351 metres to OSGR SK 9829 2982 (D) then continuing in a generally west north westerly direction for approximately 438 metres to OSGR SK 9792 3005 (E) then running in a generally westerly direction for approximately 169 metres to terminate at an unaffected part of Public Footpath 4 at OSGR SK 9775 3004 (C). The total length of footpath added is approximately 958 metres as shown between Points A-D-E-C on Order Plan No. 2024/016/PPO385/A3(rev1). Also a 2 metre wide public footpath running adjacent to West Glen River from OSGR SK 9766 3026 (F) in a generally north westerly direction for approximately 403 metres to OSGR SK 9737 3053 (H) then continuing in a generally northerly direction for approximately 176 metres to terminate at the B1176 at OSGR SK 9736 3068 (J). The total length of footpath added is approximately 579 metres as shown between Points F-H-J on Order Plan No. 2024/016/PPO385/A3(rev1).

A copy of the confirmed Order and the Order plan have been placed and may be seen during office hours at Main Reception, Lincolnshire County Council, County Offices, Newland, Lincoln, LN1 1YL. Copies of the Order and plan may be requested free of charge from Sally Ironmonger, tel: 01522 552117/e-mail: sally.ironmonger@lincolnshire.gov.uk ref: SXI.PLA021.119.BOOTHBY PAGNELL. A copy of the Order and plan may also be viewed online at <https://www.lincolnshire.gov.uk/council-business/public-notices/1>. In addition Plan No. 2024/016/PPO385/A3(rev1) is displayed with this notice.

The Order comes into force as from 16 June 2025 but if a person aggrieved by the Order desires to question its validity, or of any provision contained in it, on the ground that it is not within the powers of the Highways Act 1980, as amended, or on the ground that any requirement of the Act, as amended, or of any regulation made under the Act has not been complied with in relation to the Order he or she may, under paragraph 2 of Schedule 2 to the Act as applied by paragraph 5 of Schedule 6 to the Act, within six weeks from 6 June 2025 make an application to the High Court.

Dated 29 May 2025



ANDY GUTHERSON, EXECUTIVE DIRECTOR OF PLACE, LINCOLNSHIRE COUNTY COUNCIL

PUBLIC PATH DIVERSION ORDER

HIGHWAYS ACT 1980

LINCOLNSHIRE COUNTY COUNCIL

PARTS OF PUBLIC FOOTPATH NUMBER 4 BOOTHBY PAGNELL

PUBLIC PATH DIVERSION ORDER 2025

This Order is made by Lincolnshire County Council ("the Authority") under Section 119 of the Highways Act 1980 ("the 1980 Act") because it appears to the Authority that in the interests of the owners of the land crossed by the footpath described in paragraph 1 of this Order, and the general public, that it is expedient that the line of the path should be diverted.

South Kesteven District Council has been consulted as to the making of the Order as required by Section 120(2) of the 1980 Act.

BY THIS ORDER:

1. The public right of way over the land situate at Boothby Pagnell and shown by a bold continuous line on the drawing contained in this Order and described in Part 1 of the Schedule to this Order shall be stopped up after 28 days from the date of confirmation of this Order.
2. There shall at the end of 28 days from the date of confirmation of this Order be a public footpath over the land situate at Boothby Pagnell described in Part 2 of the Schedule and shown by a bold broken line on the drawing contained in this Order.

SCHEDULE

PART1

DESCRIPTION OF SITE OF EXISTING PATH OR WAY

In the Parish of Boothby Pagnell

- i) The whole width of Boothby Pagnell Public Footpath 4 running from OSGR SK 9840 2950 (A) in a generally north westerly direction for approximately 372 metres to OSGR SK 9818 2979 (B) then continuing in a generally west north westerly direction for approximately 506 metres to terminate at an unaffected part of Public Footpath 4 at OSGR SK 9775 3004 (C). The total length of footpath diverted is approximately 878 metres as shown between Points A-B-C on annexed Plan No. 2024/016/PPO385/A3(rev1).
- ii) The whole width of Boothby Pagnell Public Footpath 4 running from OSGR SK 9766 3026 (F) in a generally north westerly direction for approximately 510 metres to terminate at the B1176 at OSGR SK 9737 3068 (G). The total length of footpath diverted is approximately 510 metres as shown between Points F-G on annexed Plan No. 2024/016/PPO385/A3(rev1).

PART 2

DESCRIPTION OF SITE OF NEW PATH OR WAY

In the Parish of Boothby Pagnell

- i) A 2 metre wide public footpath running from OSGR SK 9840 2950 (A) in a generally north north westerly direction for approximately 351 metres to OSGR SK 9829 2982 (D) then continuing in a generally west north westerly direction for approximately 438 metres to OSGR SK 9792 3005

(E) then running in a generally westerly direction for approximately 169 metres to terminate at an unaffected part of Public Footpath 4 at OSGR SK 9775 3004 (C). The total length of footpath added is approximately 958 metres as shown between Points A-D-E-C on annexed Plan No. 2024/016/PPO385/A3(rev1).

- ii) A 2 metre wide public footpath running adjacent to West Glen River from OSGR SK 9766 3026 (F) in a generally north westerly direction for approximately 403 metres to OSGR SK 9737 3053 (H) then continuing in a generally northerly direction for approximately 176 metres to terminate at the B1176 at OSGR SK 9736 3068 (J). The total length of footpath added is approximately 579 metres as shown between Points F-H-J on annexed Plan No. 2024/016/PPO385/A3(rev1).

PART 3

Limitations and Conditions

GIVEN under the Common Seal of Lincolnshire County Council this 20th day
of February Two thousand and twenty five

THE COMMON SEAL of LINCOLNSHIRE)
COUNTY COUNCIL was hereunto affixed)
in the presence of:)

Authorised Officer



DATED 20 february 2025

PUBLIC PATH DIVERSION ORDER

HIGHWAYS ACT 1980

LINCOLNSHIRE COUNTY COUNCIL

PARTS OF PUBLIC FOOTPATH NUMBER 4 BOOTHBY PAGNELL

PUBLIC PATH DIVERSION ORDER 2025


LINCOLNSHIRE COUNTY COUNCIL

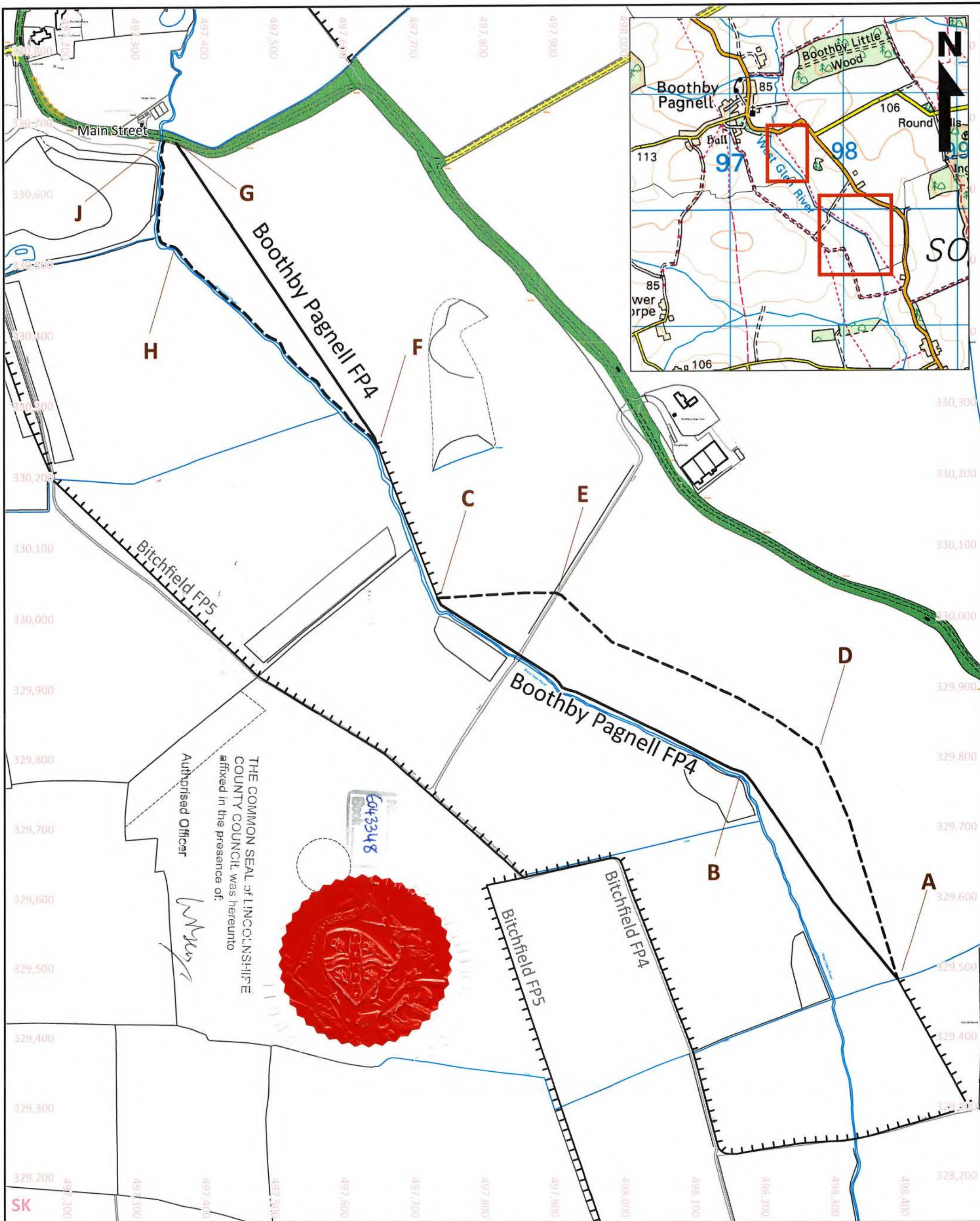
COUNTY OFFICES

NEWLAND

LINCOLN

LN1 1YS

LINCOLNSHIRE COUNTY COUNCIL
CONFIRMED THIS AS AN UNOPPOSED
ORDER ON 19 MAY 2025
SIGNED  for LCC
LEGAL SERVICES
LINCOLNSHIRE



KEY:
Diverted Public Footpaths:
A-B-C (878m) & F-G (510m)
Proposed Footpaths to be Created:
A-D-E-C (958m) & F-H-J (579m)
Unaffected Footpaths

Lincolnshire
COUNTY COUNCIL
Working for a better future

HIGHWAYS ACT 1980
SECTION 119

BOOTHBY PAGNELL
DIVERSIONS OF
PUBLIC FOOTPATH 4

Lincolnshire County Council
Countryside Services | County Offices
Newland | Lincoln | LN1 1YL

Reproduced from Ordnance Survey with the permission
of the Controller of HMSO © Crown Copyright. Licence
number AC0000850004.

Scale: 1:5,000 @ A3
Drawing No. 2024/016/PPO385/A3(rev1)
Date: 28/01/25